



NOAA Technical Memorandum NMFS-F/NEC-66

Guidelines for Estimating Lengths at Age for 18 Northwest Atlantic Finfish and Shellfish Species

**U.S. DEPARTMENT OF COMMERCE
National Oceanic and Atmospheric Administration
National Marine Fisheries Service
Northeast Fisheries Center
Woods Hole, Massachusetts**

May 1989

Recent issues in this series

36. **Growth and Survival of Larval Fishes in Relation to the Trophodynamics of Georges Bank Cod and Haddock.** By Geoffrey C. Laurence and R. Gregory Lough. January 1985. xvi + 150 p., 67 figs., 15 tables, 1 app. NTIS Access. No. PB85-220093/AS.
37. **Regional Action Plan.** By Bruce E. Higgins, Ruth Rehfus, John B. Pearce, Robert J. Pawlowski, Robert L. Lippson, Timothy Goodger, Susan Mello Roe, and Douglas W. Beach. April 1985. ix + 84 p., 4 figs., 6 tables, 9 app. NTIS Access. No. PB85-219962/AS.
38. **The Shelf/Slope Front South of Nantucket Shoals and Georges Bank as Delineated by Satellite Infrared Imagery and Shipboard Hydrographic and Plankton Observations.** By J. B. Colton, Jr., J. L. Anderson, J. E. O'Reilly, C. A. Evans-Zetlin, and H. G. Marshall. May 1985. vi + 22 p., 14 figs. NTIS Access. No. PB85-221083/AS.
39. **USA Historical Catch Data, 1904-82, for Major Georges Bank Fisheries.** By Anne M. T. Lange and Joan E. Palmer. May 1985. iii + 21 p., 12 figs., 2 tables. NTIS Access. No. PB85-233948/AS.
40. **Indexing the Economic Health of the U.S. Fishing Industry's Harvesting Sector.** By Virgil J. Norton, Morton M. Miller, and Elizabeth Kenney. May 1985. v + 42 p., 44 figs., 25 tables, 1 app. NTIS Access. No. PB85-217958/AS.
41. **Calculation of Standing Stocks and Energetic Requirements of the Cetaceans of the Northeast United States Outer Continental Shelf.** By Robert D. Kenney, Martin A. M. Hyman, and Howard E. Winn. May 1985. iv + 99 p., 1 fig., 5 tables, 1 app. NTIS Access. No. PB85-239937/AS.
42. **Status of the Fishery Resources Off the Northeastern United States for 1985.** By Conservation & Utilization Division, Northeast Fisheries Center. August 1985. iii + 137 p., 46 figs., 49 tables. NTIS Access. No. PB86-125473/AS.
43. **Status of the Fishery Resources Off the Northeastern United States for 1986.** By Conservation & Utilization Division, Northeast Fisheries Center, September 1986. iii + 130 p., 45 figs., 48 tables. NTIS Access. No. PB87-122115/AS.
44. **NOAA's Northeast Monitoring Program (NEMP): A Report on Progress of the First Five Years (1979-84) and a Plan for the Future.** By Robert N. Reid, Merton C. Ingham, and John B. Pearce, eds., and Catherine E. Warsh (water quality), Robert N. Reid (sediments & bottom organisms), Adriana Y. Cantillo (trace contaminants in tissues), and Edith Gould (biological effects), topic coords. May 1987. xi + 138 p., 13 figs., 1 table, 9 app. NTIS Access. No. PB87-210100.
45. **Food and Distribution of Juveniles of Seventeen Northwest Atlantic Fish Species, 1973-1976.** By Ray E. Bowman, Thomas R. Azarovitz, Esther S. Howard, and Brian P. Hayden. May 1987. xi + 57 p., 10 figs., 19 tables. NTIS Access. No. PB87-215851/AS.
46. **Influence of Freshwater Inflows on Estuarine Productivity.** By James G. Turek, Timothy E. Goodger, Thomas E. Bigford, and John S. Nichols. May 1987. iii + 26 p. NTIS Access. No. PB87-213666/AS.
47. **MARMAP Surveys of the Continental Shelf from Cape Hatteras, North Carolina, to Cape Sable, Nova Scotia (1977-1984). Atlas No. 2. Annual Distribution Patterns of Fish Larvae.** By Wallace W. Morse, Michael P. Fahay, and Wallace G. Smith. May 1987. viii + 215 p., 27 figs., 2 tables. NTIS Access. No. PB87-232831/AS.
48. **Indexed Bibliography of the Bay Scallop (*Argopecten irradians*).** By Barbara D. Sabo (Gibson) and Edwin W. Rhodes. May 1987. iii + 85 p. NTIS Access. No. PB87-231411/AS.
49. **Northeast Fisheries Center Framework for Inshore Research.** By Research Planning & Coordination Staff, Northeast Fisheries Center. July 1987. vi + 44 p., 2 figs., 2 tables. NTIS Access. No. PB87-232286/AS.

(continued on inside back cover)



NOAA Technical Memorandum NMFS-F/NEC-66

This TM series is used for documentation and timely communication of preliminary results, interim reports, or special purpose information, and has not received complete formal review, editorial control, or detailed editing.

Guidelines for Estimating Lengths at Age for 18 Northwest Atlantic Finfish and Shellfish Species

Judith A. Penttila, Gary A. Nelson, and John M. Burnett, III

Woods Hole Lab., National Marine Fisheries Service, Woods Hole, MA 02543

U. S. DEPARTMENT OF COMMERCE
Robert A. Mosbacher, Secretary
National Oceanic and Atmospheric Administration
William E. Evans, Administrator
National Marine Fisheries Service
James W. Brennan, Assistant Administrator for Fisheries
Northeast Fisheries Center
Woods Hole, Massachusetts

May 1989

Table of Contents

Introduction	1
References	2
Table 1. Maximum ages observed for various finfish species collected during Northeast Fisheries Center research vessel survey cruises, 1963-1988	1
Paired Tables and Figures: Estimated length (shell height) at age	
American plaice	4
Atlantic cod	6
Atlantic herring	8
Atlantic mackerel	10
Bluefish	12
Butterfish	14
Haddock	16
Pollock	18
Redfish	20
Red hake	22
Scup	24
Sea scallop	26
Silver hake	28
Summer flounder	30
Surf clam	32
Winter flounder	34
Witch flounder	36
Yellowtail flounder	38

INTRODUCTION

This report provides estimates of mean lengths at age for 18 species of Northwest Atlantic finfish and shellfish, together with maximum ages observed for selected finfish species collected during Northeast Fisheries Center (NEFC) bottom trawl surveys (Table 1). If growth rates are sufficiently different between sexes or geographical areas, separate mean lengths are given for each sex or area for which data are available. The information used to prepare this report was taken from published sources and unpublished data files archived at the Woods Hole Laboratory in Woods Hole, Massachusetts (all included in the references to this paper). Since some of this information is based on incomplete data sets or has not been updated for many years, estimated lengths at age are meant to be used only in a general sense and are not intended for use in generating growth equations for analytical purposes. The intent is to provide a general guide for use in estimating the average age of a finfish or shellfish specimen at a given length. It is rarely possible to assign exact ages to specimens without examining actual age structures (scales, otoliths, chondrophores, etc.), but the tables and graphs should provide an approximation of the age of any given specimen. For example, a 19.7 in. (50.0 cm) female American plaice would be estimated as being approximately nine years old.

Each table and corresponding graph gives information on estimated lengths at age in units of both inches and centimeters. By convention, a birthdate of January 1 is assumed. This means that although an individual is not one-year old biologically until one year from the time it was hatched, normal age determination convention considers it to be one-year old the following January 1. This is done to simplify assignment of individual fish to year classes for stock status assessments and other research. The lengths at age given in the tables represent the estimated lengths on the assigned birthdate. For example, six-year-old male American plaice would be on average 15.1 in. (38.4 cm) long in January.

Table 1. Maximum ages observed for various finfish species collected during Northeast Fisheries Center research vessel survey cruises, 1963 - 1988

Species	Years	Maximum age
Alewife	1973-1985	14
American plaice	1976-1984	24
Atlantic cod	1970-1988	18
Atlantic herring	1963-1988	18
Atlantic mackerel	1973-1987	19
Blueback herring	1982-1985	12
Bluefish	1985-1987	10
Butterfish	1977-1988	6
Haddock	1963-1988	14
Pollock	1970-1988	19
Redfish	1975-1980	58
Red hake	1970-1985	14
Scup	1977-1980	11
Silver hake	1973-1987	14
Summer flounder	1975-1988	12
White hake	1987 only	18
Winter flounder	1976-1988	14
Witch flounder	1980-1988	30
Yellowtail flounder	1963-1988	17

REFERENCES

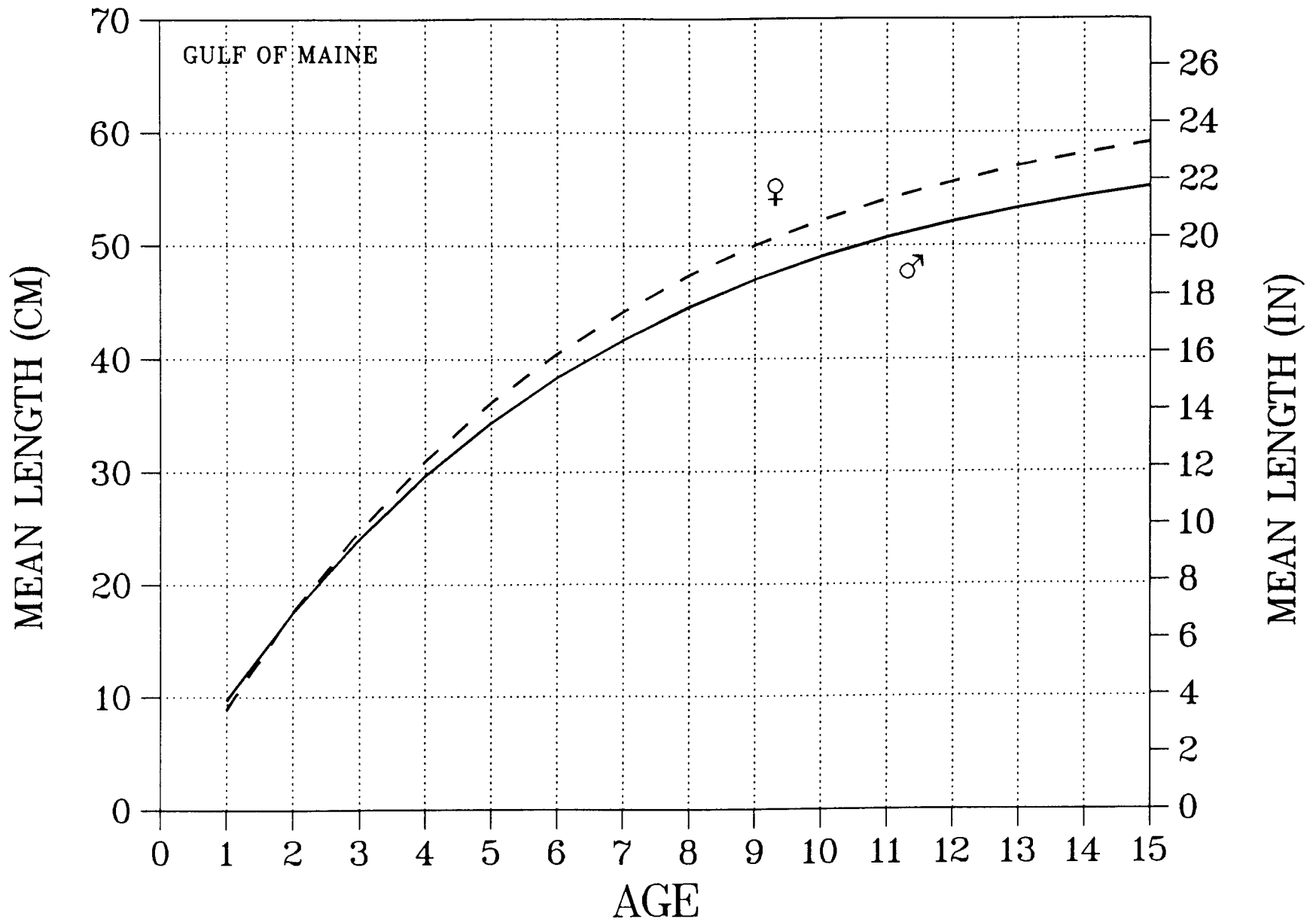
- Almeida, F.P. Pers. comm. (red hake length at age). Nat. Mar. Fish. Serv., Woods Hole, MA 02543.
- Almeida, F.P. Pers. comm. (silver hake length at age). Nat. Mar. Fish. Serv., Woods Hole, MA 02543.
- Anderson, E.D., and A.J. Paciorewski. 1980. A review of the Northwest Atlantic mackerel fishery. *Rapp. P.-V. Reun. Cons. Int. Explor. Mer.* 177: 175-211.
- Anthony, V.C. 1972. Population dynamics of the Atlantic herring in the Gulf of Maine. Ph.D. thesis, University of Washington, Seattle, WA. 246 p.
- Burnett, J. 1987. The population biology of the witch flounder, *Glyptocephalus cynoglossus* (L.), in the Gulf of Maine - Georges Bank region. M.Sc. thesis, University of Massachusetts, Amherst, MA. 116 p.
- Burnett, J.M. Pers. comm. (bluefish length at age). Nat. Mar. Fish. Serv., Woods Hole, MA 02543.
- Campbell, M.J., J.A. Penttila, and F.E. Nichy. Unpubl. ms. Growth of scup. Nat. Mar. Fish. Serv., Woods Hole, MA 02543.
- Clark, S.H., W.J. Overholtz, and R.C. Hennemuth. 1982. Review and assessment of the Georges Bank and Gulf of Maine haddock fishery. *J. Northwest Atl. Fish. Sci.* 3: 1-27.
- Fogarty, M.J. 1981. Review and assessment of the summer flounder (*Paralichthys dentatus*) fishery in the Northwest Atlantic. Nat. Mar. Fish. Serv., Northeast Fish. Ctr., Woods Hole Lab. Ref. Doc. No. 81-25. 54 p.
- Lux, F.E. 1969. Age and growth of the winter flounder, *Pseudopleuronectes americanus*, on Georges Bank. *Fish. Bull., U.S.* 71: 505-512.
- Mayo, R.K. 1980. Exploitation of redfish, *Sebastes marinus* (L.) in the Gulf of Maine - Georges Bank region, with particular reference to the 1971 year class. *J. Northwest Atl. Fish. Sci.* 1: 21-37.
- Mayo, R.K. Pers. comm. (pollock length at age). Nat. Mar. Fish. Serv., Woods Hole, MA 02543.
- Moseley, S.E. 1986. Age structure, growth, and intraspecific growth variations of yellowtail flounder, *Limanda ferruginea* (Storer), on four northeastern United States fishing grounds. M.Sc. thesis, University of Massachusetts, Amherst, MA. 110 p.
- Penttila, J.A., and V.M. Gifford. 1976. Growth and mortality rates for cod from the Georges Bank and Gulf of Maine areas. *Int. Comm. Northwest Atl. Fish. Res. Bull.* 12: 29-36.
- Serchuk, F.M., and S.A. Murawski. 1980. Assessment and status of surf clam *Spisula solidissima* (Dillwyn) populations in offshore Middle Atlantic waters of the United States. Nat. Mar. Fish. Serv., Northeast Fish. Ctr., Woods Hole Lab. Ref. Doc. No. 80-33. 46 p.
- Serchuk, F.M. Pers. comm. (sea scallop length at age). Nat. Mar. Fish. Serv., Woods Hole, MA 02543.
- Sullivan, L.F. 1982. American plaice, *Hippoglossoides platessoides*, in the Gulf of Maine: I. The fishery II. Age and growth III. Spawning and larval distribution. M.Sc. thesis, University of Rhode Island, Kingston, RI. 95 p.
- Waring, G.T. Pers. comm. (butterfish length at age). Nat. Mar. Fish. Serv., Woods Hole, MA 02543.

**PAIRED TABLES AND FIGURES:
ESTIMATED LENGTH (SHELL HEIGHT) AT AGE**

American plaice, Gulf of Maine

Age	Male		Female	
	Length (in)	Length (cm)	Length (in)	Length (cm)
1	3.8	9.7	3.5	8.9
2	6.9	17.5	6.9	17.6
3	9.5	24.1	9.8	24.8
4	11.7	29.7	12.2	31.0
5	13.5	34.4	14.3	36.2
6	15.1	38.4	15.9	40.5
7	16.4	41.7	17.4	44.2
8	17.5	44.6	18.7	47.4
9	18.5	47.0	19.7	50.0
10	19.3	49.0	20.6	52.2
11	20.0	50.7	21.3	54.1
12	20.5	52.1	21.9	55.6
13	21.0	53.3	22.4	57.0
14	21.4	54.3	22.9	58.1
15	21.7	55.2	23.3	59.1

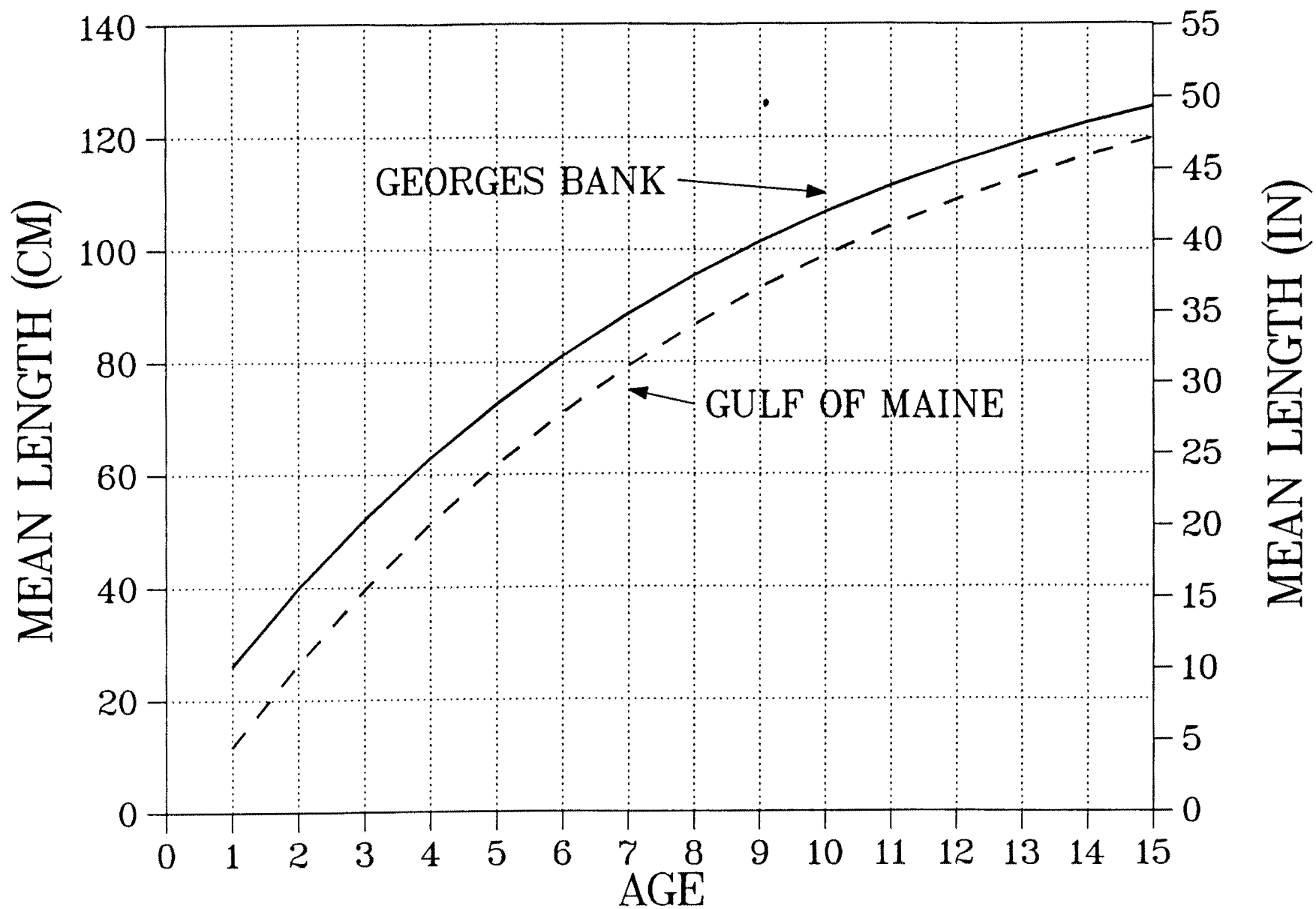
AMERICAN PLAICE



Atlantic cod

Age	Georges Bank		Gulf of Maine	
	Length (in)	Length (cm)	Length (in)	Length (cm)
1	10.3	26.1	4.6	11.7
2	15.7	39.9	10.4	26.4
3	20.5	52.1	15.6	39.6
4	24.8	63.0	20.2	51.3
5	28.6	72.6	24.3	61.7
6	31.9	81.1	28.0	71.0
7	34.9	88.7	31.2	79.3
8	37.6	95.4	34.1	86.6
9	39.9	101.4	36.7	93.2
10	42.0	106.7	39.0	99.0
11	43.9	111.4	41.0	104.2
12	45.5	115.5	42.9	108.9
13	45.9	119.2	44.5	113.0
14	48.2	122.5	45.9	116.7
15	49.4	125.4	47.2	119.9

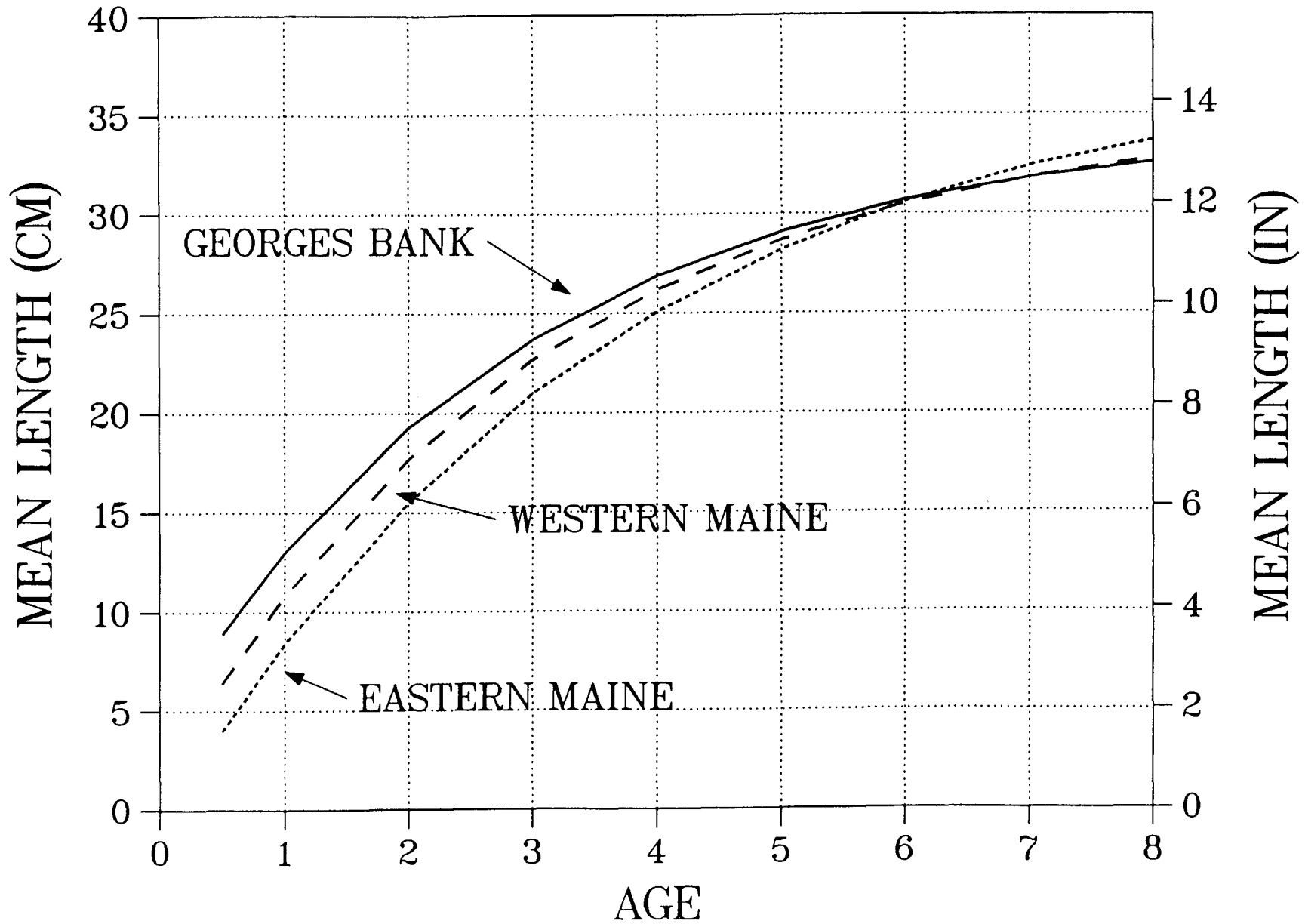
ATLANTIC COD



Atlantic herring

Age	Georges Bank		Western Maine		Eastern Maine	
	Length (in)	Length (cm)	Length (in)	Length (cm)	Length (in)	Length (cm)
1	5.1	13.0	4.3	10.8	3.3	8.4
2	7.6	19.3	7.0	17.7	6.1	15.5
3	9.3	23.7	8.9	22.7	8.3	21.0
4	10.6	26.9	10.3	26.2	9.9	25.1
5	11.5	29.1	11.3	28.7	11.1	28.2
6	12.1	30.7	12.0	30.5	12.0	30.6
7	12.5	31.8	12.5	31.8	12.8	32.4
8	12.8	32.6	12.9	32.8	13.3	33.7

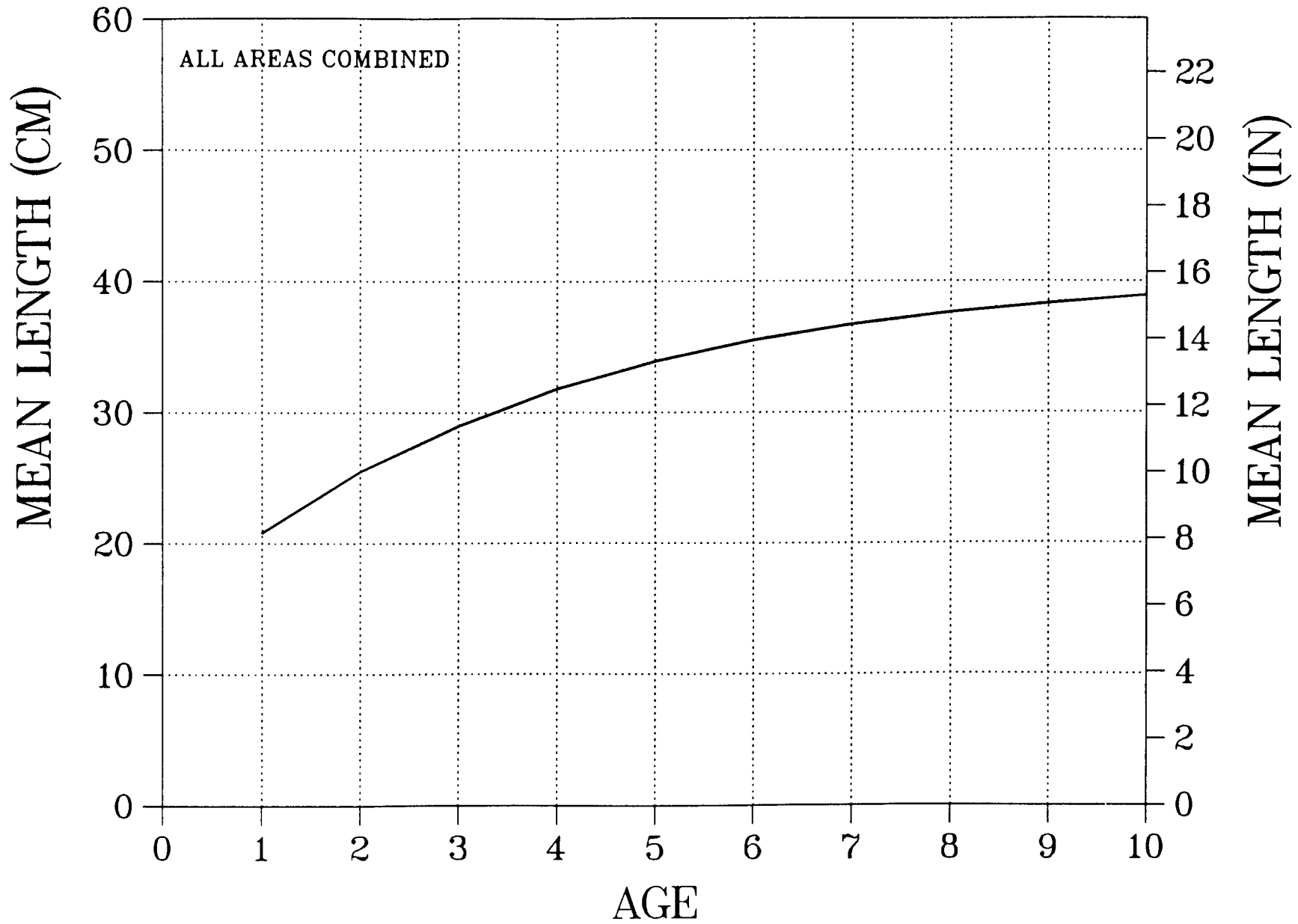
ATLANTIC HERRING



Atlantic mackerel, all areas combined

Age	Length (in)	Length (cm)
1	8.2	20.8
2	10.0	25.5
3	11.4	29.0
4	12.5	31.8
5	13.3	33.9
6	14.0	35.5
7	14.4	36.7
8	14.8	37.6
9	15.1	38.3
10	15.3	38.9

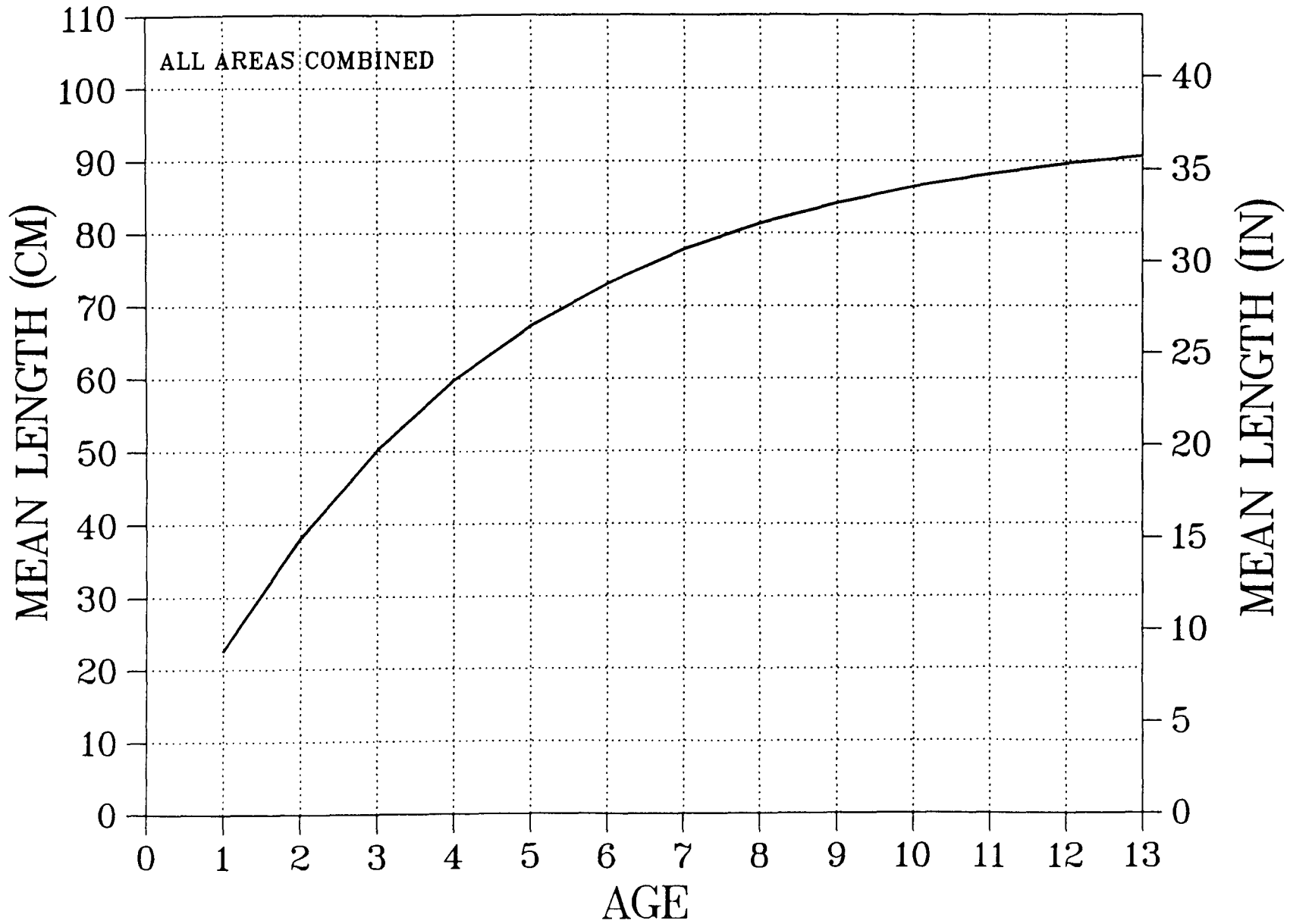
ATLANTIC MACKEREL



Bluefish, all areas combined

Age	Length (in)	Length (cm)
1	8.9	22.6
2	15.0	38.1
3	19.8	50.2
4	23.5	59.8
5	26.5	67.3
6	28.8	73.1
7	30.6	77.8
8	32.0	81.4
9	33.1	84.2
10	34.1	86.5
11	34.7	88.2
12	35.3	89.6
13	35.7	90.7

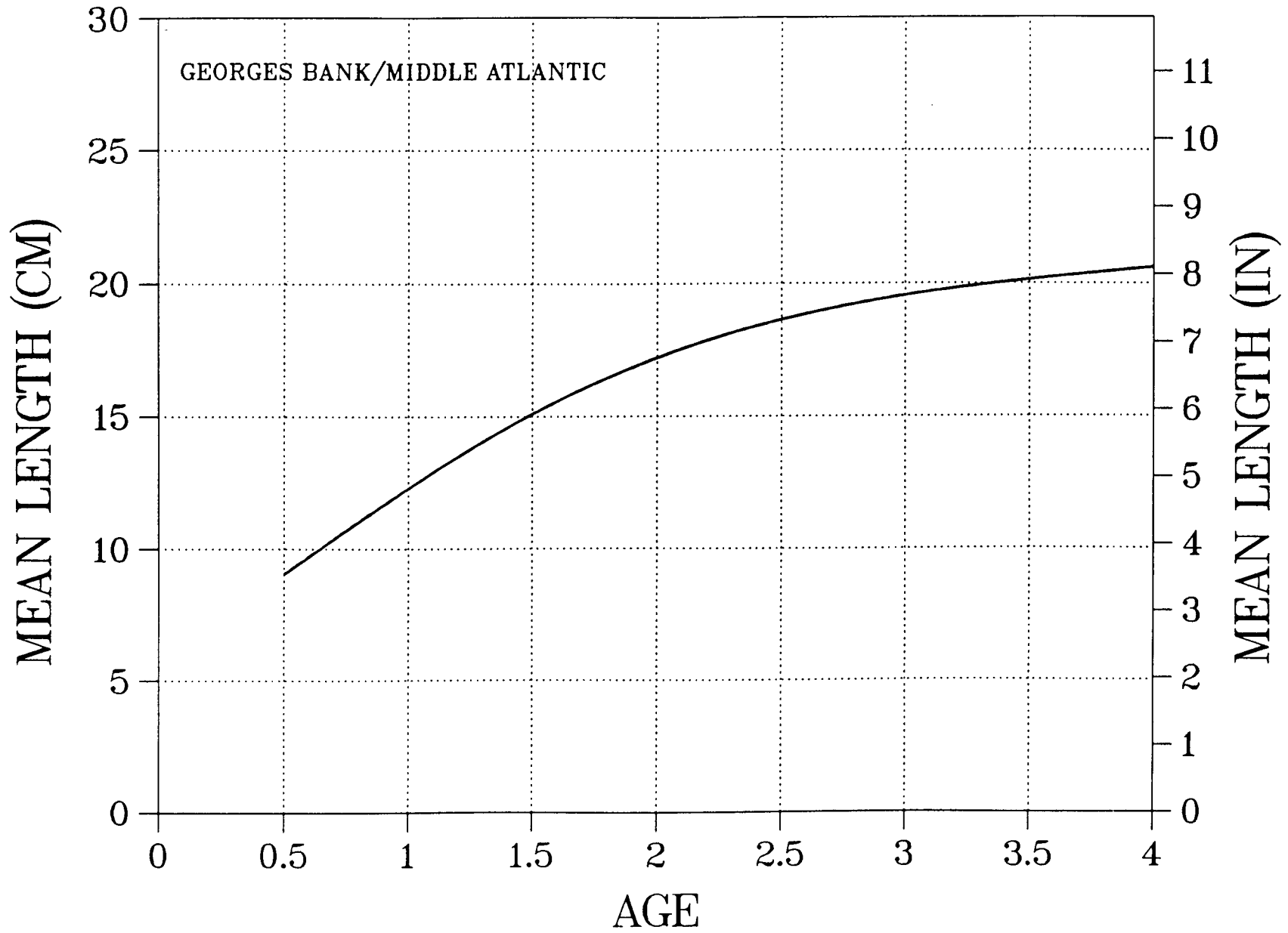
BLUEFISH



Butterfish, Georges Bank - Middle Atlantic

Age	Length (in)	Length (cm)
1	5.0	12.7
2	6.9	17.5
3	7.7	19.5
4	8.0	20.4

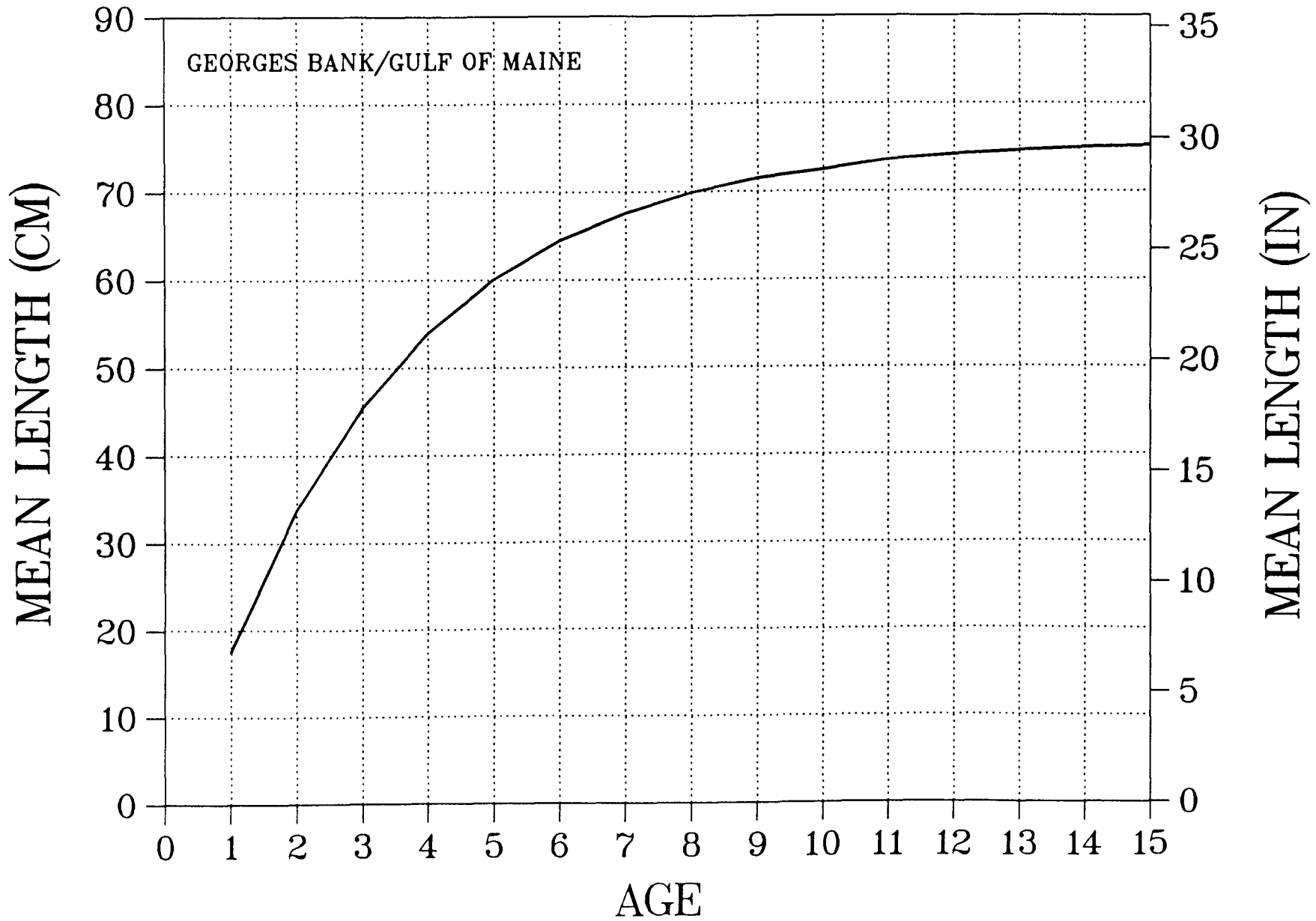
BUTTERFISH



Haddock, Georges Bank - Gulf of Maine

Age	Length (in)	Length (cm)
1	6.9	17.5
2	13.3	33.8
3	17.9	45.5
4	21.3	54.0
5	23.7	60.1
6	25.4	64.5
7	26.6	67.6
8	27.5	69.9
9	28.1	71.5
10	28.6	72.7
11	29.0	73.6
12	29.2	74.2
13	29.4	74.6
14	29.5	75.0
15	29.6	75.2

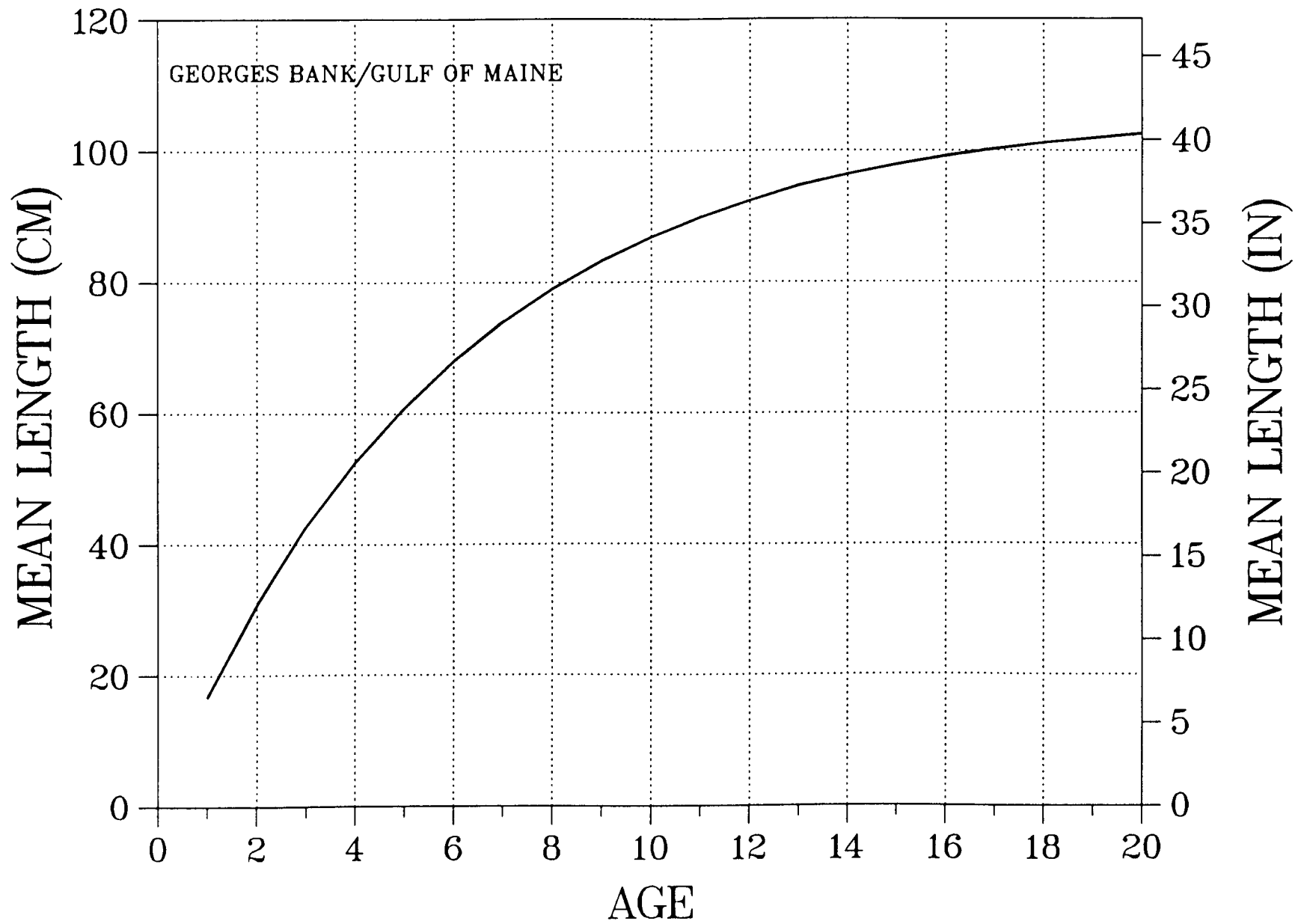
HADDOCK



Pollock, Georges Bank - Gulf of Maine

Age	Length (in)	Length (cm)
1	6.6	16.7
2	12.1	30.7
3	16.8	42.6
4	20.7	52.5
5	24.0	60.9
6	26.8	68.0
7	29.1	74.0
8	31.1	79.0
9	32.8	83.3
10	34.2	86.9
11	35.4	89.9
12	36.4	92.4
13	37.3	94.7
14	38.0	96.4
15	38.5	97.9
16	39.1	99.2
17	39.5	100.3
18	39.8	101.2
19	40.1	101.9
20	40.4	102.6

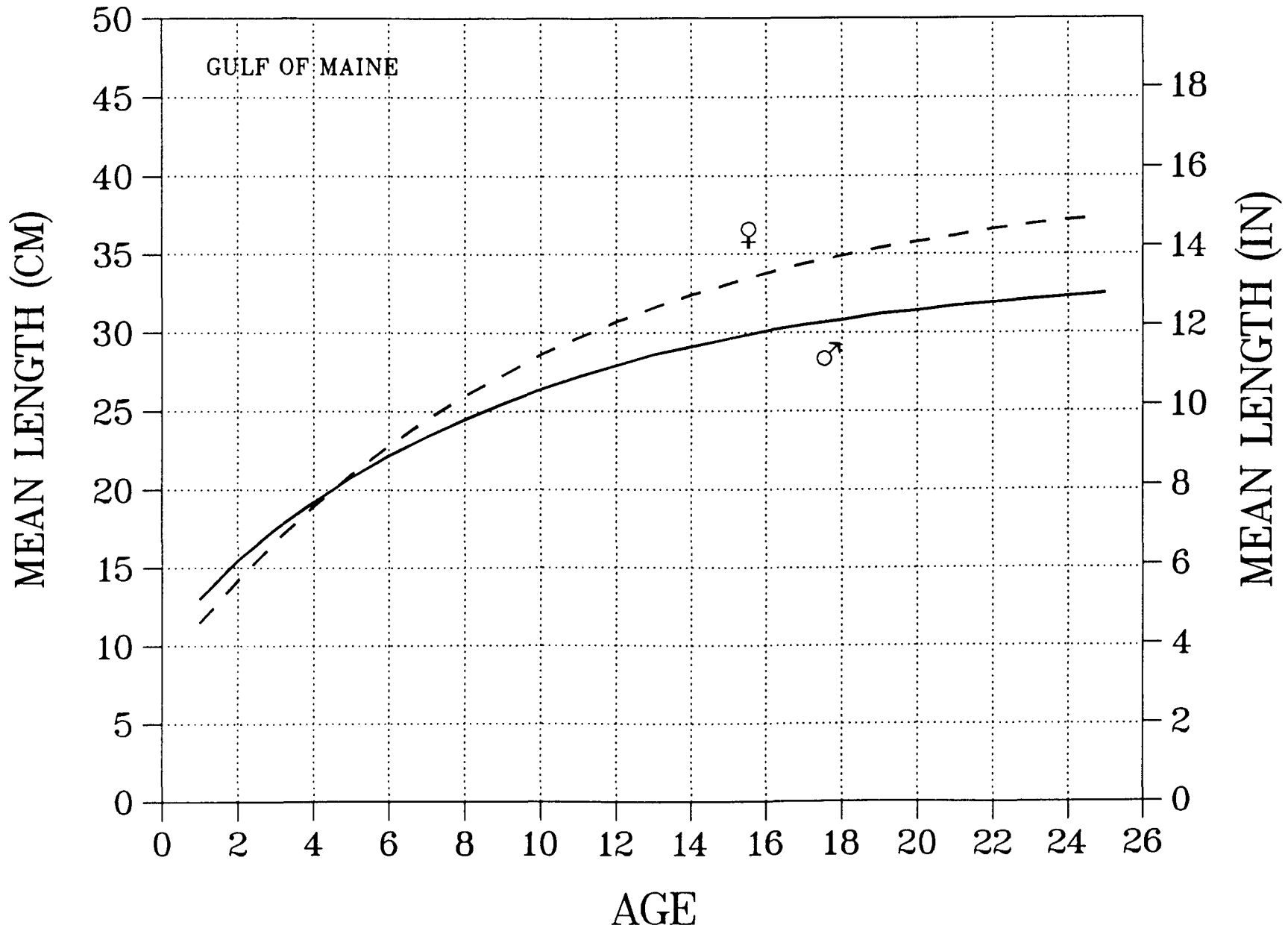
POLLOCK



Redfish, Gulf of Maine

Age	Male		Female	
	Length (in)	Length (cm)	Length (in)	Length (cm)
1	5.2	13.2	4.6	11.7
2	6.1	15.5	5.6	14.2
3	6.9	17.5	6.6	16.7
4	7.6	19.2	7.4	18.9
5	8.2	20.8	8.3	21.0
6	8.7	22.2	9.0	22.8
7	9.2	23.4	9.6	24.5
8	9.6	24.5	10.2	26.0
9	10.0	25.5	10.7	27.3
10	10.4	26.4	11.3	28.6
11	10.7	27.2	11.7	29.7
12	11.0	27.9	12.1	30.7
13	11.3	28.6	12.4	31.6
14	11.5	29.1	12.8	32.4
15	11.7	29.6	13.0	33.1
16	11.9	30.1	13.3	33.8
17	12.0	30.5	13.5	34.4
18	12.1	30.8	13.7	34.9
19	12.3	31.2	13.9	35.4
20	12.4	31.4	14.1	35.8
21	12.5	31.7	14.3	36.2
22	12.6	31.9	14.4	36.6
23	12.6	32.1	14.5	36.9
24	12.7	32.3	14.6	37.2
25	12.8	32.5	14.7	37.4

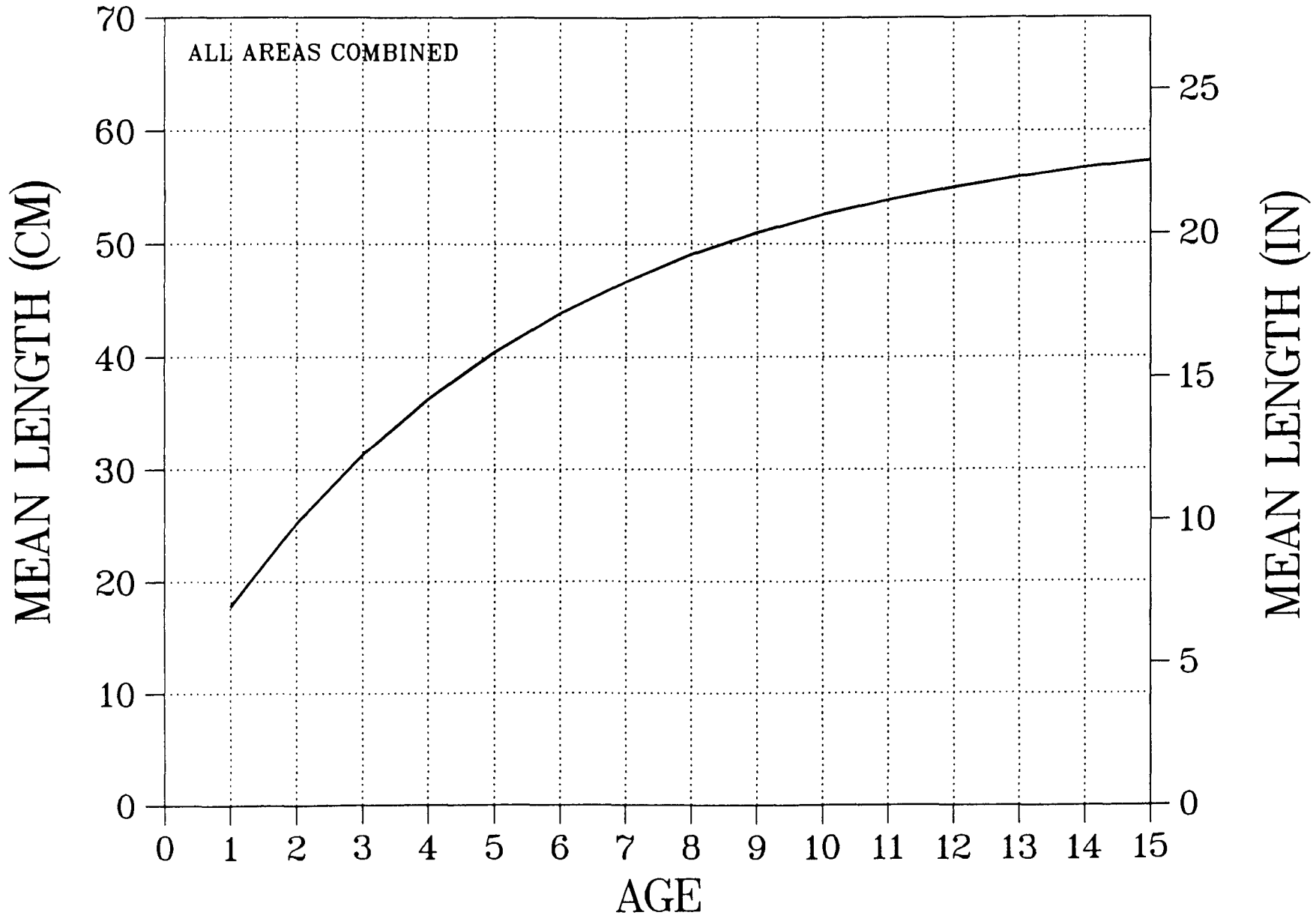
REDFISH



Red hake, Gulf of Maine - Middle Atlantic

Age	Length (in)	Length (cm)
1	7.0	17.8
2	9.9	25.2
3	12.3	31.3
4	14.3	36.3
5	15.9	40.5
6	17.3	43.9
7	18.4	46.7
8	19.3	49.1
9	20.1	51.0
10	20.7	52.6
11	21.2	53.9
12	21.7	55.0
13	22.0	55.9
14	22.3	56.7
15	22.6	57.3

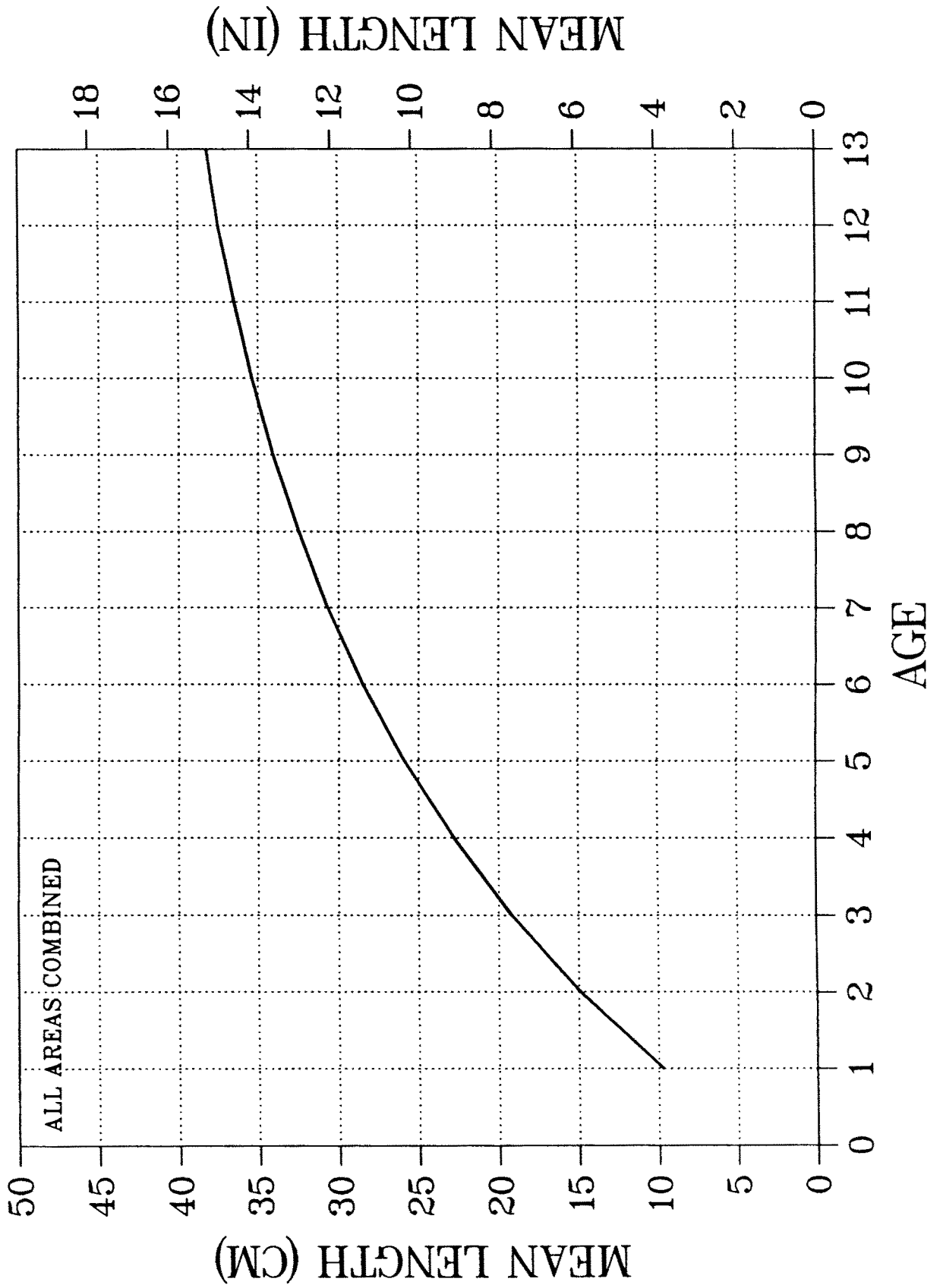
RED HAKE



Scup, all areas combined

Age	Length (in)	Length (cm)
1	3.8	9.7
2	5.9	14.9
3	7.6	19.2
4	9.0	22.8
5	10.2	25.9
6	11.2	28.5
7	12.1	30.7
8	12.8	32.5
9	13.4	34.1
10	13.9	35.4
11	14.4	36.5
12	14.8	37.5
13	15.0	38.2

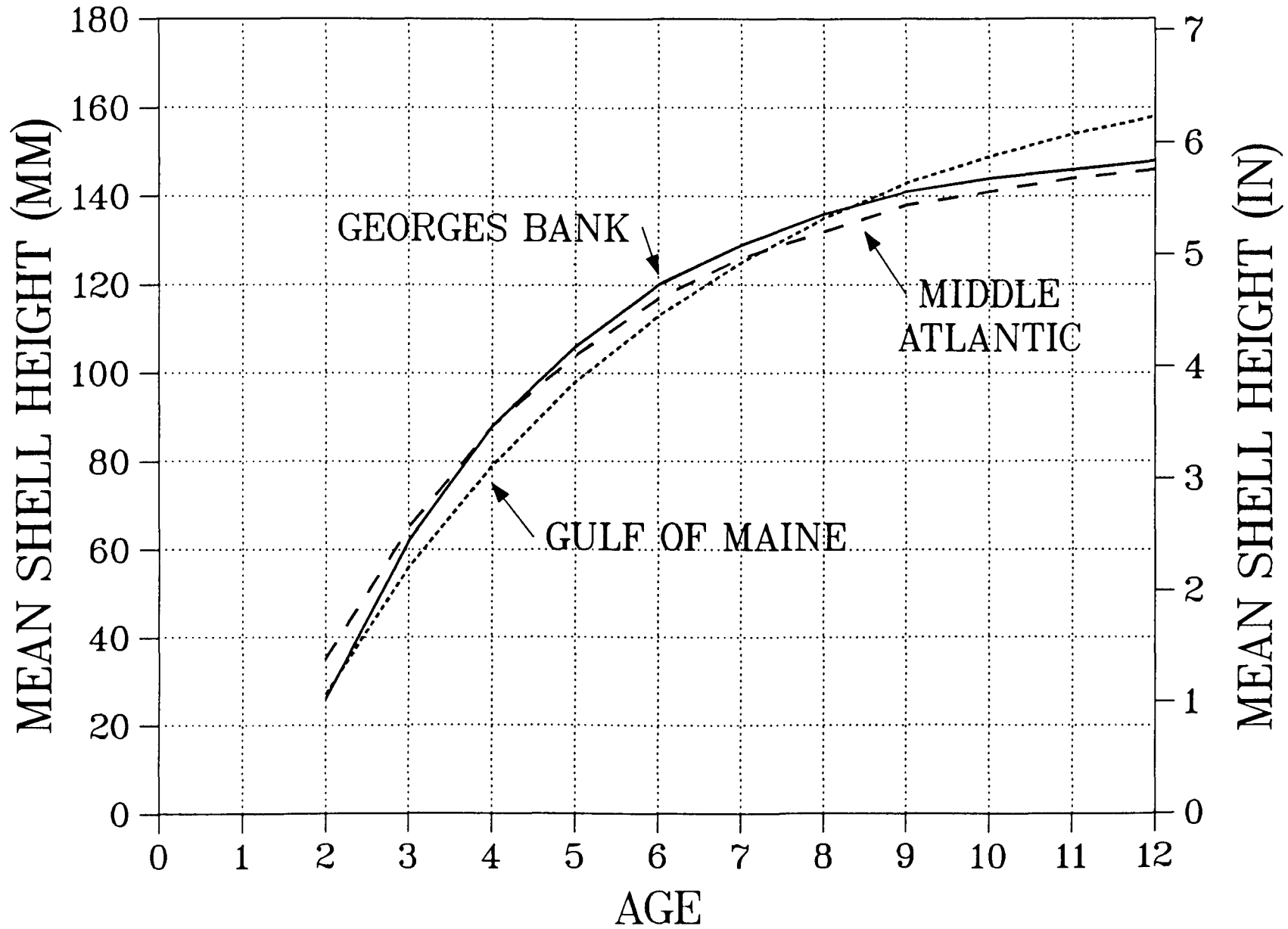
SCUP



Sea scallop

Age	Georges Bank Shell Height		Middle Atlantic Shell Height		Gulf of Maine Shell Height	
	(in)	(mm)	(in)	(mm)	(in)	(mm)
2	1.0	26	1.4	35	1.1	27
3	2.4	62	2.6	65	2.2	56
4	3.5	88	3.5	88	3.1	79
5	4.2	106	4.1	104	3.9	98
6	4.7	120	4.6	117	4.4	113
7	5.1	129	5.0	126	4.9	125
8	5.4	136	5.2	132	5.3	135
9	5.6	141	5.4	138	5.6	143
10	5.7	144	5.6	141	5.9	149
11	5.7	146	5.7	144	6.1	154
12	5.8	148	5.7	146	6.2	158

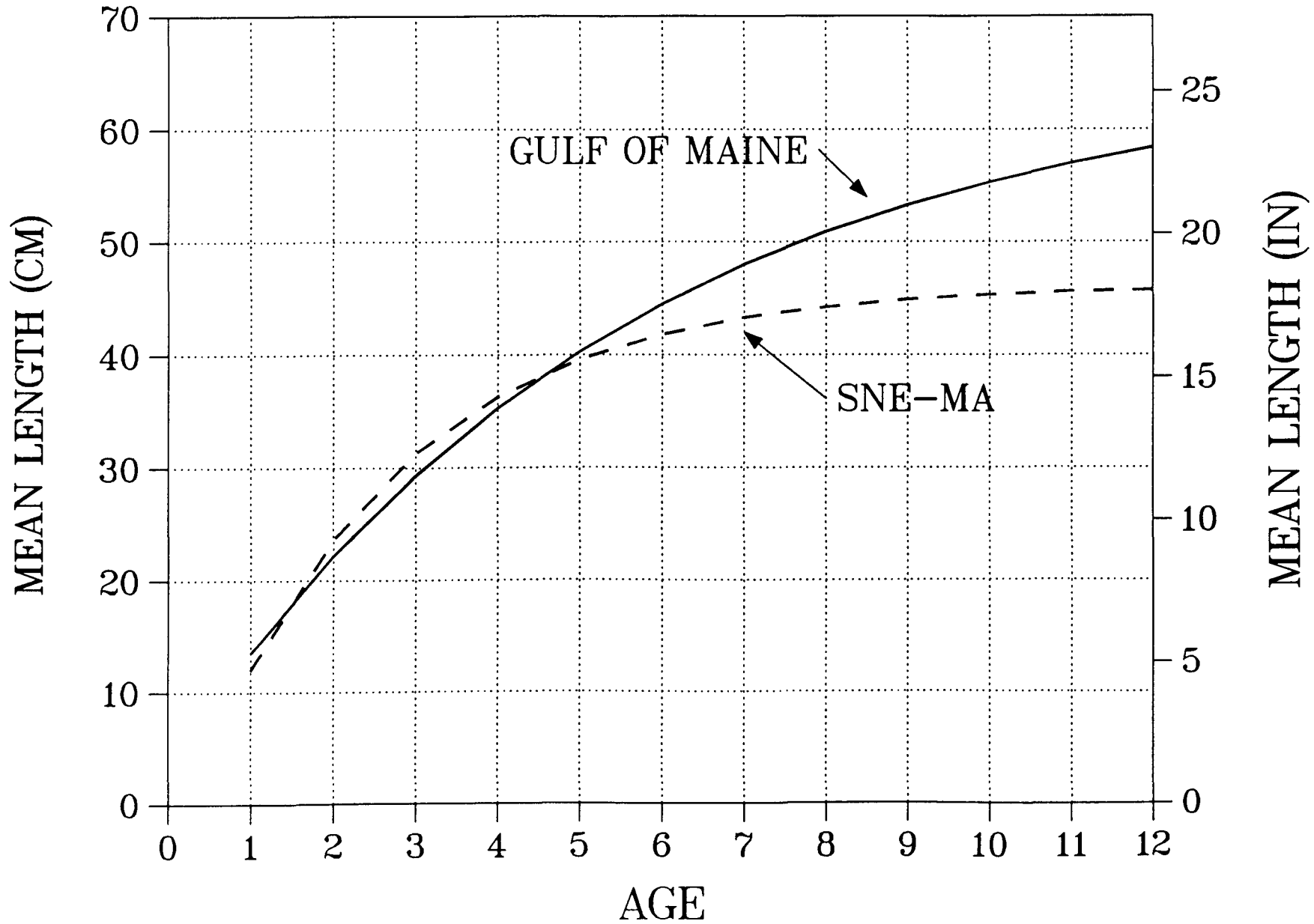
SEA SCALLOPS



Silver hake

Age	Gulf of Maine		Southern New England- Middle Atlantic	
	Length (in)	Length (cm)	Length (in)	Length (cm)
1	5.3	13.5	4.7	12.0
2	8.7	22.2	9.3	23.6
3	11.5	29.3	12.3	31.3
4	13.9	35.3	14.3	36.3
5	15.9	40.3	15.6	39.6
6	17.5	44.5	16.5	41.8
7	18.9	48.0	17.0	43.3
8	20.0	50.9	17.4	44.2
9	21.0	53.3	17.7	44.9
10	21.8	55.3	17.8	45.3
11	22.4	57.0	18.0	45.6
12	23.0	58.4	18.0	45.7

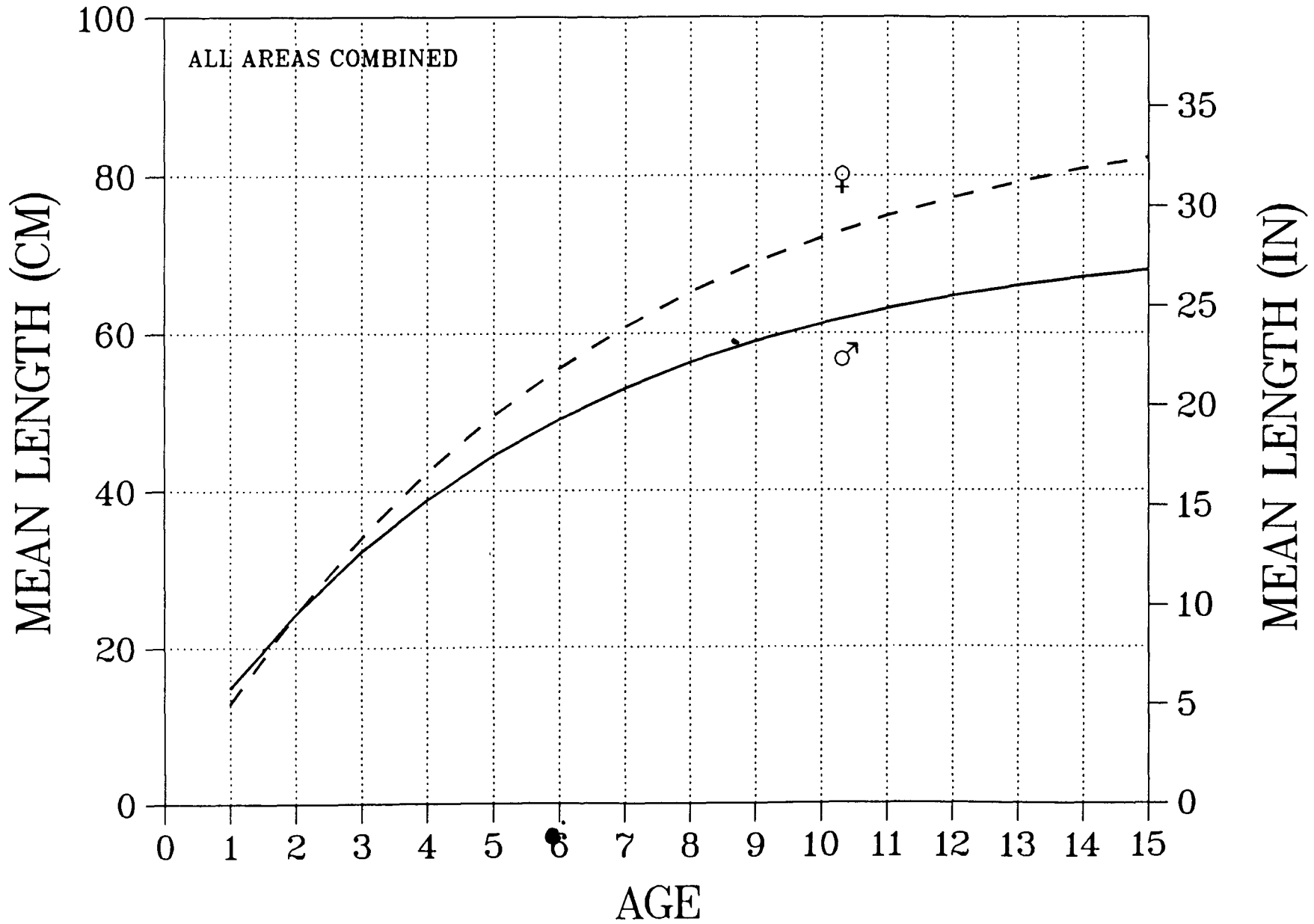
SILVER HAKE



Summer flounder., all areas combined

Age	Male		Female	
	Length (in)	Length (cm)	Length (in)	Length (cm)
1	5.8	14.8	5.0	12.8
2	9.6	24.3	9.6	24.3
3	12.7	32.3	13.4	34.1
4	15.3	38.9	16.7	42.4
5	17.5	44.5	19.5	49.6
6	19.3	49.1	21.9	55.6
7	20.9	53.0	23.9	60.8
8	22.2	56.3	25.7	65.2
9	23.2	59.0	27.2	69.0
10	24.1	61.2	28.4	72.2
11	24.8	63.1	29.5	74.9
12	25.5	64.7	30.4	77.2
13	26.0	66.0	31.2	79.2
14	26.4	67.1	31.9	80.9
15	26.8	68.0	32.4	82.3

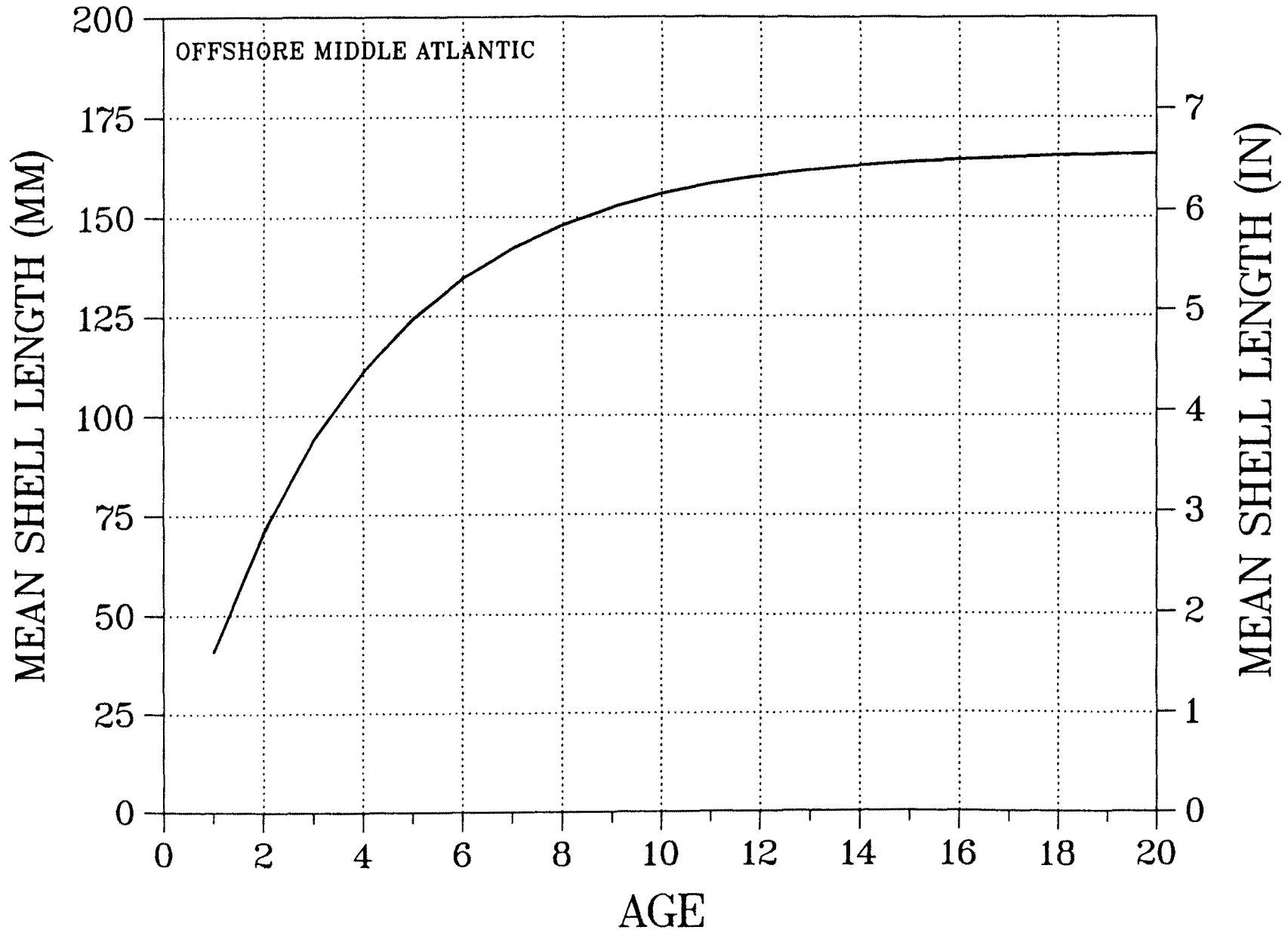
SUMMER FLOUNDER



Surf clam, offshore Middle Atlantic - Georges Bank

Age	Length (in)	Length (mm)
1	1.6	41
2	2.8	71
3	3.7	94
4	4.4	111
5	4.9	124
6	5.3	135
7	5.6	142
8	5.8	148
9	6.0	153
10	6.1	156
11	6.2	158
12	6.3	160
13	6.4	162
14	6.4	163
15	6.5	164
16	6.5	165
17	6.5	165
18	6.5	165
19	6.5	166
20	6.5	166

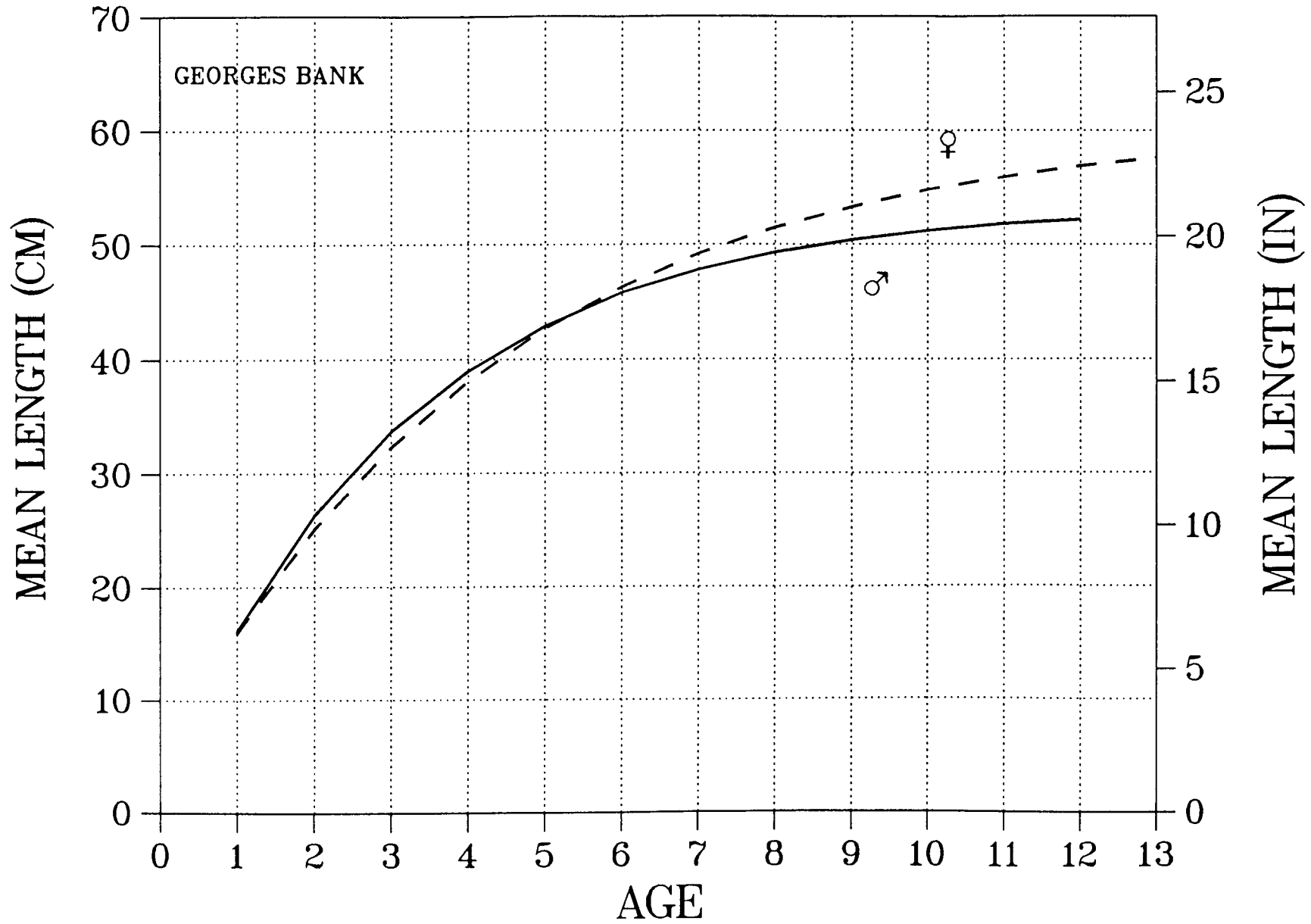
SURF CLAMS



Winter flounder , Georges Bank

Age	Male		Female	
	Length (in)	Length (cm)	Length (in)	Length (cm)
1	6.3	16.1	6.3	15.9
2	10.4	26.3	9.9	25.1
3	13.3	33.7	12.7	32.3
4	15.4	39.0	15.0	38.1
5	16.9	42.9	16.8	42.7
6	18.0	45.8	18.2	46.3
7	18.8	47.8	19.4	49.2
8	19.4	49.3	20.3	51.5
9	19.8	50.4	21.0	53.3
10	20.2	51.2	21.6	54.8
11	20.4	51.8	22.0	55.9
12	20.6	52.2	22.4	56.9
13			22.7	57.6

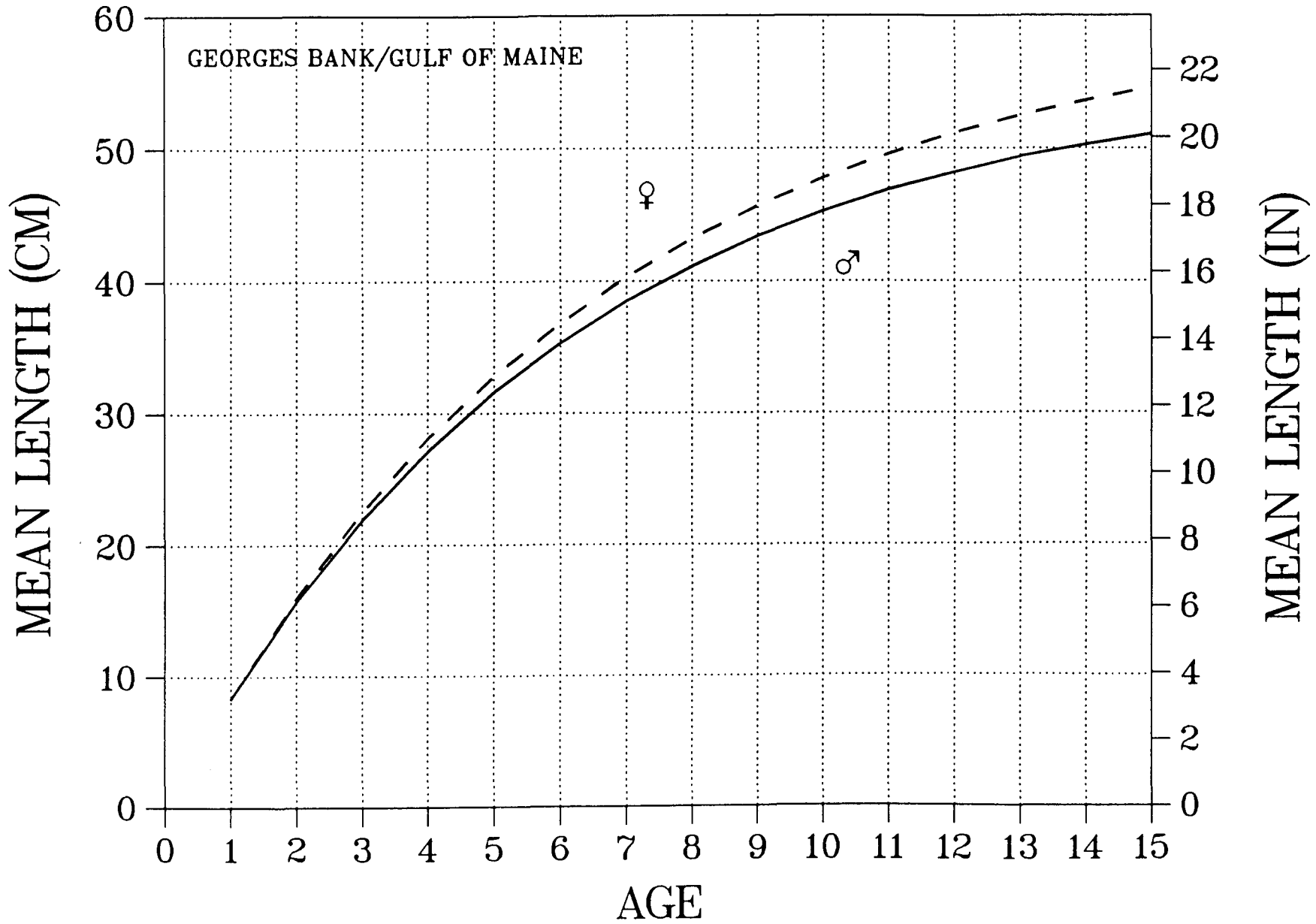
WINTER FLOUNDER



Witch flounder, Georges Bank - Gulf of Maine

Age	Male		Female	
	Length (in)	Length (cm)	Length (in)	Length (cm)
1	3.3	8.3	3.3	8.3
2	6.2	15.7	6.3	16.0
3	8.6	21.9	8.9	22.5
4	10.7	27.1	11.1	28.1
5	12.4	31.6	12.9	32.8
6	13.9	35.3	14.5	36.8
7	15.2	38.5	15.9	40.3
8	16.2	41.1	17.0	43.2
9	17.1	43.4	18.0	45.7
10	17.8	45.3	18.8	47.8
11	18.5	46.9	19.5	49.6
12	19.0	48.2	20.2	51.2
13	19.4	49.4	20.7	52.5
14	19.8	50.3	21.1	53.6
15	20.1	51.1	21.5	54.6

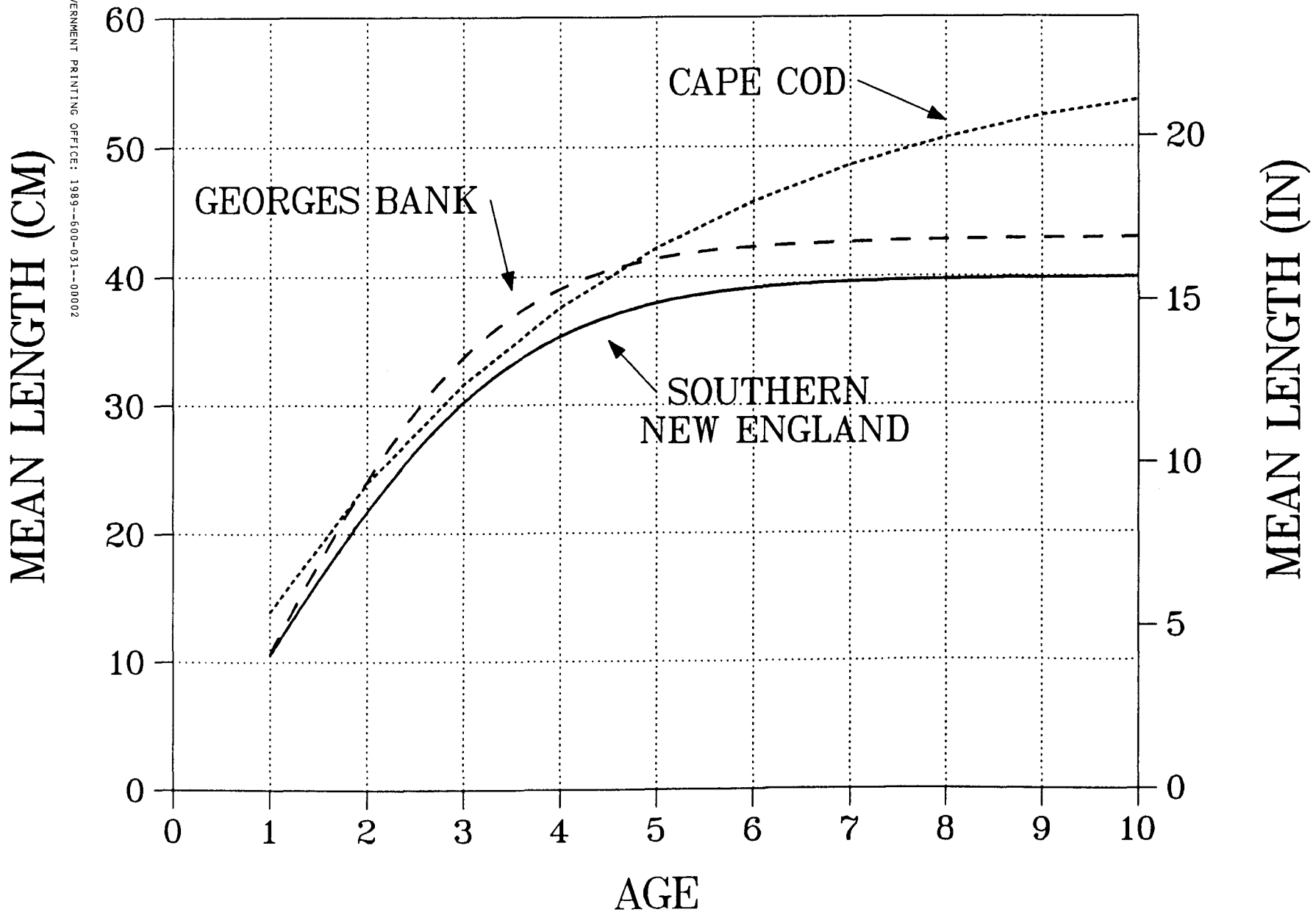
WITCH FLOUNDER



Yellowtail flounder

Age	Southern New England		Georges Bank		Cape Cod	
	Length (in)	Length (cm)	Length (in)	Length (cm)	Length (in)	Length (cm)
1	3.3	8.3	3.3	8.5	5.5	13.9
2	9.3	23.5	10.3	26.1	9.4	23.9
3	12.4	31.4	13.7	34.7	12.4	31.6
4	14.0	35.5	15.4	39.0	14.8	37.6
5	14.8	37.6	16.1	41.0	16.6	42.2
6	15.3	38.8	16.5	42.0	18.0	45.8
7	15.5	39.4	16.7	42.5	19.1	48.6
8	15.6	39.7	16.9	42.8	20.0	50.7
9	15.7	39.8	16.9	42.9	20.6	52.4
10	15.7	39.9	16.9	43.0	21.1	53.6
11					21.5	54.6
12					21.8	55.4

YELLOWTAIL FLOUNDER



U. S. GOVERNMENT PRINTING OFFICE: 1989--600-031--00002

