ERRATUM -- Insert the following material as the second-from-last row in Table 2 on page 20:

Date	Report Type	Length, sex, age, ID	Location	Assigned Cause: P=primary, S=secondary		Notes
				Ship strike	Entang./ Fsh. inter	
8/15/03*	mortality	7.3m (est)calf	Petit Manan Island, ME		P	Floating offshore wrapped in line

NOAA Technical Memorandum NMFS-NE-194

U.S. Atlantic and Gulf of Mexico Marine Mammal Stock Assessments -- 2005

U. S. DEPARTMENT OF COMMERCE
National Oceanic and Atmospheric Administration
National Marine Fisheries Service
Northeast Fisheries Science Center
Woods Hole, Massachusetts

March 2006

Recent Issues in This Series:

177. **Essential Fish Habitat Source Document: Smooth Skate, *Malacoraja senta*, Life History and Habitat Characteristics**. By David B. Packer, Christine A. Zetlin, and Joseph J. Vitaliano. March 2003. v + 26 p., 15 figs., 1 table. NTIS Access. No. PB2003-104256.

178. **Essential Fish Habitat Source Document: Thorny Skate, *Amblyraja radiata*, Life History and Habitat Characteristics**. By David B. Packer, Christine A. Zetlin, and Joseph J. Vitaliano. March 2003. v + 39 p., 18 figs., 2 tables. NTIS Access. No. PB2003-104255.

179. **Essential Fish Habitat Source Document: Winter Skate, *Leucoraja ocellata*, Life History and Habitat Characteristics**. By David B. Packer, Christine A. Zetlin, and Joseph J. Vitaliano. March 2003. v + 57 p., 25 figs., 2 tables. NTIS Access. No. PB2003-104254.

180. **Variability in Blood Chemistry of Yellowtail Flounder, *Limanda ferruginea*, with Regard to Sex, Season, and Geographic Location**. By Renee Mercaldo-Allen, Margaret A. Dawson, Catherine A. Kuropat, and Diane Kapareiko. September 2003. vi + 20 p., 1 fig., 10 tables. NTIS Access. No. PB2004-107074.

181. **Characterization of the Fishing Practices and Marine Benthic Ecosystems of the Northeast U.S. Shelf, and an Evaluation of the Potential Effects of Fishing on Essential Fish Habitat.** By David Stevenson, Louis Chiarella, Dianne Stephan, Robert Reid, Kurt Wilhelm, John McCarthy, and Michael Pentony. January 2004. ix + 179 p., 34 figs., 83 tables.

182. **U.S. Atlantic and Gulf of Mexico Marine Mammal Stock Assessments – 2003.** By Gordon T. Waring, Richard M. Pace, Janeen M. Quintal, Carol P. Fairfield, and Katherine Maze-Foley, eds., Nicole Cabana, Phillip J. Clapham, Timothy V.N. Cole, Gregory L. Fulling, Lance P. Garrison, Aleta A. Hohn, Blair G. Maise, Wayne E. McFee, Keith D. Mullin, Debra L. Palka, Patricia E. Rosel, Marjorie C. Rossman, Frederick W. Wenzel, and Amy L. Whitingham, contribs. May 2004. vii + 287 p., 47 figs., 58 tables, 4 app., index. NTIS Access. No. PB2004-106431.

183. **NOAA Fisheries Service's Large Marine Ecosystems Program: Status Report.** By Kenneth Sherman, Peter Celone, and Sally Adams. July 2004. iv + 21 p., 11 figs., 4 tables. NTIS Access. No. PB2006-102420. [*Online publication only.*]

184. **A Large Marine Ecosystem Approach to Fisheries Management and Sustainability.** By Frank J. Gable. August 2004. v + 84 p., 38 figs., 10 tables. NTIS Access. No. PB2005-101435. [*Online publication only.*]

185. **Revised and Updated Edition of F. Bruce Sanford's 1957 "Planning Your Scientific Research Paper."** By Jon A. Gibson. August 2004. x + 36 p., 5 figs., 12 tables.

186. **Essential Fish Habitat Source Document: Silver Hake, *Merluccius bilinearis*, Life History and Habitat Characteristics. 2nd ed.** By Meredith C. Lock and David B. Packer. August 2004. v + 68 p., 28 figs., 6 tables. NTIS Access. No. PB2005-101436. [*Online publication only.*]

187. **Essential Fish Habitat Source Document: American Plaice, *Hippoglossoides platessoides*, Life History and Habitat Characteristics. 2nd ed.** By Donna L. Johnson. August 2004. vi + 72 p., 23 figs., 6 tables. [*Online publication only.*]

188. In preparation by authors.

189. **Essential Fish Habitat Source Document: Sea Scallop, *Placopecten magellanicus*, Life History and Habitat Characteristics. 2nd ed.** By Deborah R. Hart and Antonie S. Chute. September 2004. v + 21 p., 6 figs., 2 tables. NTIS Access. No. PB2005-104079. [*Online publication only.*]

190. **Essential Fish Habitat Source Document: Atlantic Cod, *Gadus morhua*, Life History and Habitat Characteristics. 2nd ed.** By R. Gregory Lough. November 2004. vi + 94 p., 27 figs., 5 tables, 1 app. NTIS Access. No. PB2006-101528. [*Online publication only.*]

191. **Essential Fish Habitat Source Document: Northern Shortfin Squid, *Illex illecebrosus*, Life History and Habitat Characteristics. 2nd ed.** By Lisa C. Hendrickson and Elizabeth M. Holmes. November 2004. v + 36 p., 13 figs., 1 table. NTIS Access. No. PB2005-101437. [*Online publication only.*]

192. **Essential Fish Habitat Source Document: Atlantic Herring, *Clupea harengus*, Life History and Habitat Characteristics. 2nd ed.** By David K. Stevenson and Marcy L. Scott. July 2005. vi + 84 p., 40 figs., 7 tables. NTIS Access. No. PB2005-107567. [*Online publication only.*]

193. **Essential Fish Habitat Source Document: Longfin Inshore Squid, *Loligo pealeii*, Life History and Habitat Characteristics. 2nd ed.** By Larry D. Jacobson. August 2005. v + 42 p., 20 figs., 1 table. NTIS Access. No. PB2005-110684. [*Online publication only.*]

NOAA Technical Memorandum NMFS-NE-194

This series represents a secondary level of scientific publishing. All issues employ thorough internal scientific review; some issues employ external scientific review. Reviews are -- by design -- transparent collegial reviews, not anonymous peer reviews. All issues may be cited in formal scientific communications.

U.S. Atlantic and Gulf of Mexico Marine Mammal Stock Assessments -- 2005

Gordon T. Waring[1], Elizabeth Josephson[1], Carol P. Fairfield[2], and Katherine Maze-Foley[3], Editors

with contributions from (listed alphabetically)

Dana Belden[1], Timothy V.N. Cole[1], Lance P. Garrison[2], Keith D. Mullin[3], Christopher Orphanides[1], Richard M. Pace[1], Debra L. Palka[1], Marjorie C. Rossman[1], and Fredrick W. Wenzel[1]

[1]National Marine Fisheries Serv., 166 Water St., Woods Hole, MA 02543
[2]National Marine Fisheries Serv., 75 Virginia Beach Dr., Miami, FL 33149
[3]National Marine Fisheries Serv., 3209 Frederic St., Pascagoula, MS 39567

U. S. DEPARTMENT OF COMMERCE
Carlos M. Gutierrez, Secretary
National Oceanic and Atmospheric Administration
Vice Admiral Conrad C. Lautenbacher, Jr., USN (ret.), Administrator
National Marine Fisheries Service
William T. Hogarth, Assistant Administrator for Fisheries
Northeast Fisheries Science Center
Woods Hole, Massachusetts

March 2006

About This Report:

Report History: This report is the ninth in a series – which began in 1995 – compiling marine mammal stock assessments for U.S. Atlantic and Gulf of Mexico waters. The first report was issued in the *NOAA Technical Memorandum NMFS-SEFSC* series. The eight subsequent reports have been issued in the *NOAA Technical Memorandum NMFS-NE* series.

Editorial Treatment: To distribute this report quickly, it has not undergone the normal technical and copy editing by the Northeast Fisheries Science Center's (NEFSC's) Editorial Office as have most other issues in the *NOAA Technical Memorandum NMFS-NE* series. Other than the four covers and first two preliminary pages, all writing and editing have been performed by – and all credit for such writing and editing rightfully belongs to – those so listed on the title page.

Issue Number vs. Publication Date: Issue No. 194 would normally have a publication date somewhere between August 2005 (when Issue No. 193 came out) and December 2005 (when Issue No. 195 came out). However, due to the withdrawl of the report which had been targeted for this slot in the series, this report was slipped into the slot, even though it has a March 2006 publication date.

Species Names: The NMFS Northeast Region's policy on the use of species names in all technical communications is generally to follow the American Fisheries Society's lists of scientific and common names for fishes (*i.e.*, Nelson *et al*. 2004[a]; Robins *et al.* 1991[b]), mollusks (*i.e.*, Turgeon *et al.* 1998[c]), and decapod crustaceans (*i.e.*, McLaughlin *et al*. 2005[d]), and to follow the Society for Marine Mammalogy's guidance on scientific and common names for marine mammals (*i.e.*, Rice 1998[e]). Exceptions to this policy occur when there are subsequent compelling revisions in the classifications of species, resulting in changes in the names of species.

Obtaining/Viewing Copies: Paper copies of the first report can be obtained from the NMFS Southeast Fisheries Science Center's headquarters (75 Virginia Beach Dr., Miami, FL 33149; 305-361-4284). Paper copies of the second-through-eighth reports, as well as copies of this report, can be obtained from the NEFSC's headquarters (166 Water St., Woods Hole, MA 02543; 508-495-2311). Additionally, all nine reports are available (as of the publication date of this issue) online in PDF format at: *http://www.nefsc.noaa.gov/psb/assesspdfs.htm.*

---

[a]Nelson, JS; Crossman, EJ; Espinosa-Pérez, H; Findley, LT; Gilbert, CR; Lea, RN; Williams, JD. 2004. Common and scientific names of fishes from the United States, Canada, and Mexico. 6th ed. *Amer. Fish. Soc. Spec. Publ.* 29; 386 p.

[b]Robins, CR (chair); Bailey, RM; Bond, CE; Brooker, JR; Lachner, EA; Lea, RN; Scott, WB. 1991. World fishes important to North Americans. *Amer. Fish. Soc. Spec. Publ.* 21; 243 p.

[c]Turgeon, DD (chair); Quinn, JF, Jr; Bogan, AE; Coan, EV; Hochberg, FG; Lyons, WG; Mikkelsen, PM; Neves, RJ; Roper, CFE; Rosenberg, G; Roth, B; Scheltema, A; Thompson, FG; Vecchione, M; Williams, JD. 1998. Common and scientific names of aquatic invertebrates from the United States and Canada: mollusks. 2nd ed. *Amer. Fish. Soc. Spec. Publ.* 26; 526 p.

[d]McLaughlin, PA; Camp, DK; Angel, MV; Bousfield, EL; Brunel, P; Brusca, RC; Cadien, D; Cohen, AC; Conlan, K; Eldredge, LG; Felder, DL; Goy, JW; Haney, T; Hann, B; Heard, RW; Hendrycks, EA; Hobbs, HH, III; Holsinger, JR; Kensley, B; Laubitz, DR; LeCroy, SE; Lemaitre, R; Price, RW; Reid, JW; Robertson, A; Rogers, DC; Ross, A; Schotte, M; Schram, FR; Shih, C-T; Watling, L; Wilson, GDF; Turgeon, DD. 2005. Common and scientific names of aquatic invertebrates from the United States and Canada: crustaceans. 2nd ed. *Amer. Fish. Soc. Spec. Publ.* 31; 545 p.

[e]Rice, DW. 1998. Marine mammals of the world: systematics and distribution. *Soc. Mar. Mammal. Spec. Publ.* 4; 231 p.

Table of Contents

ACKNOWLEDGMENTS iv
EXECUTIVE SUMMARY v
INTRODUCTION 1
TABLE 1. A SUMMARY(including footnotes) OF ATLANTIC MARINE MAMMAL STOCK ASSESSMENT REPORTS FOR STOCKS OF MARINE MAMMALS UNDER NMFS AUTHORITY THAT OCCUPY WATERS UNDER USA JURISDICTION 2
NORTHERN RIGHT WHALE (Eubalaena glacialis): Western Atlantic Stock 6
HUMPBACK WHALE (*Megaptera novaeangliae*):Gulf of Maine Stock.....14
FIN WHALE (*Balaenoptera physalus*):Western North Atlantic Stock 24
SEI WHALE (*Balaenoptera borealis*):Nova Scotia Stock.....28
MINKE WHALE (*Balaenoptera acutorostrata*): Canadian East Coast Stock 31
SPERM WHALE (*Physeter macrocephalus*): North Atlantic Stock 40
PYGMY SPERM WHALE (*Kogia breviceps*): Western North Atlantic Stock 51
PYGMY KILLER WHALE (*Feresa attenutta*): Western North Atlantic Stock.....56
CUVIER'S BEAKED WHALE (*Ziphius cavirostris*): Western North Atlantic Stock 59
MESOPLODON BEAKED WHALES (*Mesoplodon* spp.): Western North Atlantic Stock.....65
MELON-HEADED WHALE (*Peponocephala electra*): Western North Atlantic Stock.....72
RISSO'S DOLPHIN (*Grampus griseus*): Western North Atlantic Stock.....74
LONG-FINNED PILOT WHALE (*Globicephala melas*): Western North Atlantic Stock 79
SHORT-FINNED PILOT WHALE (*Globicephala macrorhynchus*): Western North Atlantic Stock 90
WHITE-SIDED DOLPHIN (*Lagenorhynchus acutus*): Western North Atlantic Stock 100
WHITE-BEAKED DOLPHIN (*Lagenorhynchus albirostris*): Western North Atlantic Stock...107
COMMON DOLPHIN (*Delphinus delphis*): Western North Atlantic Stock 110
ATLANTIC SPOTTED DOLPHIN (*Stenella frontalis*): Western North Atlantic Stock.....118
PANTROPICAL SPOTTED DOLPHIN (*Stenella attenuata*): Western North Atlantic Stock ..123
STRIPED DOLPHIN (*Stenella coeruleoalba*): Western North Atlantic Stock 128
BOTTLENOSE DOLPHIN (*Tursiops truncatus*): Western North Atlantic Offshore Stock 141
BOTTLENOSE DOLPHIN (*Tursiops truncatus*): Western North Atlantic Coastal Morphotype Stocks.....146
HARBOR PORPOISE (*Phocoena phocoena)*: Gulf of Maine/Bay of Fundy Stock 156
HARBOR SEAL (*Phoca vitulina*): Western North Atlantic Stock 169
GRAY SEAL (*Halichoerus grypus*): Western North Atlantic Stock 176
HARP SEAL (*Phoca groenlandica*): Western North Atlantic Stock.....181
HOODED SEAL (*Cystophora cristata*): Western North Atlantic Stock 187
SPERM WHALE (*Physeter macrocephalus*): Northern Gulf of Mexico Stock 191
BRYDE'S WHALE (*Balaenoptera edeni*): Northern Gulf of Mexico Stock 195
CUVIER'S BEAKED WHALE (*Ziphius cavirostris*): Northern Gulf of Mexico Stock.....198
BLAINVILLE'S BEAKED WHALE (*Mesoplodon densirostris*): Northern Gulf of Mexico Stock202
GERVAIS' BEAKED WHALE (*Mesoplodon europaeus*): Northern Gulf of Mexico Stock 206
BOTTLENOSE DOLPHIN (*Tursiops truncatus*): Northern Gulf of Mexico Continental Shelf Stock 210
BOTTLENOSE DOLPHIN (*Tursiops truncatus*): Northern Gulf of Mexico Coastal Stocks 213
BOTTLENOSE DOLPHIN (*Tursiops truncatus*): Northern Gulf of Mexico Oceanic Stock.....220

BOTTLENOSE DOLPHIN (*Tursiops truncatus*): Gulf of Mexico Bay, Sound, and Estuarine Stocks 223
ATLANTIC SPOTTED DOLPHIN (*Stenella frontalis*): Northern Gulf of Mexico Stock 233
PANTROPICAL SPOTTED DOLPHIN (*Stenella attenuata*): Northern Gulf of Mexico Stock237
STRIPED DOLPHIN (*Stenella coeruleoalba*): Northern Gulf of Mexico Stock 241
SPINNER DOLPHIN (*Stenella longirostris*): Northern Gulf of Mexico Stock 244
ROUGH-TOOTHED DOLPHIN (*Steno bredanensis*): Northern Gulf of Mexico Stock 247
CLYMENE DOLPHIN (*Stenella clymene*): Northern Gulf of Mexico Stock 251
FRASER'S DOLPHIN (*Lagenodelphis hosei*): Northern Gulf of Mexico Stock 254
KILLER WHALE (*Orcinus orca*): Northern Gulf of Mexico Stock 257
FALSE KILLER WHALE (*Pseudorca crassidens*): Northern Gulf of Mexico Stock 260
PYGMY KILLER WHALE (*Feresa attenuata*): Northern Gulf of Mexico Stock 263
DWARF SPERM WHALE (*Kogia sima*): Northern Gulf of Mexico Stock 266
PYGMY SPERM WHALE (*Kogia breviceps*): Northern Gulf of Mexico Stock 270
MELON-HEADED WHALE (*Peponocephala electra*): Northern Gulf of Mexico Stock 273
RISSO'S DOLPHIN (*Grampus griseus*): Northern Gulf of Mexico Stock 276
SHORT-FINNED PILOT WHALE (*Globicephala macrorhynchus*): Northern Gulf of Mexico Stock 279

APPENDIX I. Estimated serious injury and mortality (SI&M) of Western North Atlantic marine mammals listed by U.S. observed fisheries for 1999-2003. 282
APPENDIX II. Summary of the confirmed human-caused mortality and serious injury ("SI") events involving baleen whales 285
APPENDIX III: Fisheries Descriptions 286
APPENDIX IV: Marine Mammal stock assessment reports not updated in 2005 329
BLUE WHALE (*Balaenoptera musculus*): Western North Atlantic Stock 329
KILLER WHALE (*Orcinus orca*): Western North Atlantic Stock 332
NORTHERN BOTTLENOSE WHALE (*Hyperoodon ampullatus*): Western North Atlantic Stock 334

EXECUTIVE SUMMARY

Under the 1994 amendments of the Marine Mammal Protection Act (MMPA), the National Marine Fisheries Service (NMFS) and the United States Fish and Wildlife Service (USFWS) were required to generate stock assessment reports (SAR) for all marine mammal stocks in waters within the U.S. Exclusive Economic Zone (EEZ). The first reports for the Atlantic (includes the Gulf of Mexico) were published in July 1995 (Blaylock *et al.* 1995). The MMPA requires NMFS and USFWS to review these reports annually for strategic stocks of marine mammals and at least every 3 years for stocks determined to be non-strategic. The second edition of the SARs (1996 assessments) was published in October 1997 and contained all the previous reports, but major revisions and updating were only completed for strategic stocks (Waring *et al.* 1997). In subsequent annual reports, including this current 2005 edition, updated reports are indicated by the corresponding year date-stamp at the top right corner of the report and are included in the main body of the document. Stock assessments not updated in the current year are included, in full, in an appendix. Also included in this report as appendices are; 1) a summary of serious injury/mortality estimates of marine mammals in observed U.S. fisheries (Appendix I), 2) a summary of NMFS records of large whale/human interactions examined for this assessment (Appendix II), 3) new for this 2005 report, detailed fisheries information (Appendix III), and 4) the 2000 USFWS West Indian manatee assessments (Appendix V).

Table 1 contains a summary, by species, of the information included in the stock assessments, and also indicates those that have been revised since the 2003 publication. A total of 55 of the 58 Atlantic and Gulf of Mexico stock assessment reports were revised for 2005. Most of the proposed changes incorporate new information into sections on population size and/or mortality estimates. The revised SARs include 16 strategic and 42 non-strategic stocks. The north Atlantic pilot whale species changed in strategic status from strategic in 2003 to non strategic in 2005. Information on human interactions (fishery and ship strikes) in the right whale, humpback whale, fin whale, and minke whale stocks were re-reviewed and updated.

This report was prepared by staff of the Northeast Fisheries Science Center (NEFSC) and Southeast Fisheries Science Center (SEFSC). NMFS staff presented the reports at the November 2005 meeting of the Atlantic Scientific Review Group (ASRG), and subsequent revisions were based on their contributions and constructive criticism. This is a working document and individual stock assessment reports will be updated as new information becomes available and as changes to marine mammal stocks and fisheries occur. The authors solicit any new information or comments which would improve future stock assessment reports.

ACKNOWLEDGMENTS

The authors wish to acknowledge contributions by the Northeast Fisheries Science Center (NEFSC) Fisheries Sampling Branch, Mendy Garron, Northeast Regional Office (NERO), and Jenny Litz, Southeast Fisheries Science Center (SEFSC). We also acknowledge advice and comments provided by: Jon Gibson, Richard Merrick, and Fred Serchuk (NEFSC); Diane Borggaard (NERO); Aleta Hohn and Patricia Rosel (SEFSC); Vicci Cornish Southeast Regional Office; Tom Eagle and Kristy Long of the NMFS Office of Protected Resources; Joseph DeAlteris, Don Baltz, James Gilbert, Robert Kenney, Bill Lang, Douglas Nowacek, Daniel Odell, Richard Seagraves, Randall Wells and Sharon Young of the Atlantic Scientific Review Group. We also thank the Marine Mammal Commission of the United States for their constructive comments and advice.

INTRODUCTION

Section 117 of the 1994 amendments to the Marine Mammal Protection Act (MMPA) requires that an annual stock assessment report (SAR) for each stock of marine mammals that occurs in waters under USA jurisdiction, be prepared by the National Marine Fisheries Service (NMFS) and the U.S. Fish and Wildlife Service (USFWS), in consultation with regional Scientific Review Groups (SRGs). The SRGs are a broad representation of marine mammal and fishery scientists and members of the commercial fishing industry mandated to review the marine mammal stock assessments and provide advice to the NOAA Assistant Administrator for Fisheries. The reports are then made available on the *Federal Register* for public review and comment before final publication.

The MMPA requires that each SAR contain several items, including: (1) a description of the stock, including its geographic range; (2) a minimum population estimate, a maximum net productivity rate, and a description of current population trend, including a description of the information upon which these are based; (3) an estimate of the annual human-caused mortality and serious injury of the stock, and, for a strategic stock, other factors that may be causing a decline or impeding recovery of the stock, including effects on marine mammal habitat and prey; (4) a description of the commercial fisheries that interact with the stock, including the estimated number of vessels actively participating in the fishery and the level of incidental mortality and serious injury of the stock by each fishery on an annual basis; (5) a statement categorizing the stock as strategic or not, and why; and (6) an estimate of the potential biological removal (PBR) level for the stock, describing the information used to calculate it. The MMPA also requires that SARs be updated annually for stocks which are specified as strategic stocks, or for which significant new information is available, and once every three years for non-strategic stocks.

Following enactment of the 1994 amendments, the NMFS and USFWS held a series of workshops to develop guidelines for preparing the SARs. The first set of stock assessments for the Atlantic Coast (including the Gulf of Mexico) were published in July 1995 in the *NOAA Technical Memorandum* series (Blaylock *et al.* 1995). In April 1996, the NMFS held a workshop to review proposed additions and revisions to the guidelines for preparing SARs (Wade and Angliss 1997). Guidelines developed at the workshop were followed in preparing the 1996 (Waring *et al.* 1997), 1998 (Waring *et al.* 1999), 1999 (Waring *et al*. 1999), 2000 (Waring *et al*. 2000), 2001 (Waring *et al.* 2001), 2002 (Waring *et al*. 2002) and 2003 (Waring *et al*. 2004) SARs. In 1997 and 2004 SARs were not produced.

In this document, major revisions and updating of the SARs were completed for Atlantic and Gulf of Mexico strategic stocks and stocks for which significant new information were available. These are identified by the December 2005 date-stamp at the top right corner at the beginning of each report.

REFERENCES

Blaylock, R.A., J.W. Hain, L.J. Hansen, D.L. Palka and G.T. Waring. 1995. U.S. Atlantic and Gulf of Mexico marine mammal stock assessments. NOAA Tech. Memo. NMFS-SEFSC-363, 211 pp.

Wade, P. R. and R. P. Angliss. 1997. Guidelines for assessing marine mammal stocks: Report of the GAMMS workshop April 3-5, 1996, Seattle, Washington. NOAA Tech. Memo. NMFS-OPR-12, 93 pp.

Waring, G.T., D.L. Palka, K.D. Mullin, J.H.W. Hain, L.J. Hansen and K.D. Bisack. 1997. U.S. Atlantic and Gulf of Mexico marine mammal stock assessments. NOAA Tech. Memo. NMFS-NE-114, 250 pp.

Waring, G.T., D.L. Palka, P.J. Clapham, S. Swartz, M. Rossman, T.V.N. Cole, K.D. Bisack and L.J. Hansen. 1999a. U.S. Atlantic marine mammal stock assessments-1998. NOAA Tech. Memo. NMFS-NE-116, 182 pp.

Waring, G.T., D.L. Palka, P.J. Clapham, S. Swartz, M.C. Rossman, T.V.N. Cole, L.J. Hansen, K.D. Bisack, K.D. Mullin, R.S. Wells, D.K. Odell and N.B. Barros. 1999b. U. S. Atlantic and Gulf of Mexico marine mammal stock assessments - 1999. NOAA Tech. Memo. NMFS-NE-153, 196 pp.

Waring, G.T., J.M. Quintal and S. Swartz. 2000. U. S. Atlantic and Gulf of Mexico marine mammal stock assessments - 2000. NOAA Tech. Memo. NMFS-NE-162, 303 pp.

Waring, G.T., J.M. Quintal and S. Swartz. 2001. U. S. Atlantic and Gulf of Mexico marine mammal stock assessments - 2001. NOAA Tech. Memo. NMFS-NE-168, 310 pp.

Waring, G.T., J. M. Quintal and C. P. Fairfield. 2002. U. S. Atlantic and Gulf of Mexico marine mammal stock assessments - 2002. NOAA Tech. Memo. NMFS-NE-169, 318 pp.

Waring, G.T., R.M. Pace, J.M. Quintal, C.P. Fairfield, and K. Maze-Foley. 2004. U.S. Atlantic and Gulf of Mexico marine mammal stock assessments – 2003. NOAA Tech. Memo. NMFS-NE-182, 287pp.

TABLE 1. A SUMMARY(including footnotes) OF ATLANTIC MARINE MAMMAL STOCK ASSESSMENT REPORTS FOR STOCKS OF MARINE MAMMALS UNDER NMFS AUTHORITY THAT OCCUPY WATERS UNDER USA JURISDICTION. Total Annual S.I. (serious injury) and Mortality and Annual Fisheries S.I. and Mortality are mean annual figures for the period 1999-2003. The "SAR revised" column indicates 2005 stock assessment reports that have been revised relative to the 2003 reports (Y=yes N=no). If abundance, mortality or PBR estimates have been revised, they are indicated with the letters "a", "m" and "p" respectively. For those species not updated in this edition, the year of last revision is indicated.

Species	Stock Area	NMFS Center	N_{min}	R_{max}	Fr	PBR	Total Annual S.I. and Mort.	Annual Fish. S.I. and Mort. (cv)	Strategic Status	Revised
North Atlantic right whale	Western North Atlantic	NEC	299	0	0.1	0	2.6[a]	1.6[a]	Y	Y m
Humpback whale	Gulf of Maine	NEC	647	0.04	0.1	1.3	3.8[b]	2.8[b]	Y	Y a,m,p
Fin whale	Western North Atlantic	NEC	2,362	0.04	0.1	4.7	1.4[c]	0.4[c]	Y	Y m
Sei whale	Nova Scotia	NEC	N/A	0.04	0.1	N/A	0.4	0	Y	Y (m)
Minke whale	Canadian East Coast	NEC	3,113	0.04	0.5	31	3.2[d]	3.2[d]	N	Y a,m,p
Blue whale	Western North Atlantic	NEC	308	0.04	0.1	N/A	0.2	0	Y	N (2002)
Sperm whale	North Atlantic	NEC	3,539	0.04	0.1	7.0	0.4[e]	0.2	Y	Y a,m,p
Dwarf sperm whale	Western North Atlantic	SEC	285[f]	0.04	0.5	2.0	0	0	N	Y a,p
Pygmy sperm whale	Western North Atlantic	SEC	285[f]	0.04	0.5	2.0	6	6	Y	Y a,p
Killer whale	Western North Atlantic	NEC	N/A	0.04	N/A	N/A	0	0	N	N (1995)
Pygmy killer whale	Western North Atlantic	SEC	N/A	0.04	0.5	N/A	0	0	N	Y (strandings)
Northern bottlenose whale	Western North Atlantic	NEC	N/A	0.04	N/A	N/A	0	0	N	N (1998)
Cuvier's beaked whale	Western North Atlantic	NEC	2,154[g]	0.04	0.5	22	0	0[h]	Y	Y a,p
Mesoplodon beaked whales	Western North Atlantic	NEC	2,154[g]	0.04	0.5	22	0	0[h]	Y	Y a,p
Mellon-headed whale	Western North Atlantic	SEC	N/A	0.04	0.5	N/A	0	0	N	Y (strandings)
Risso's dolphin	Western North Atlantic	NEC	12,920	0.04	0.48	124	51	51(.34)	N	Y a,m,p
Pilot whale, long-finned	Western North Atlantic	NEC	24,866[i]	0.04	0.48	239	210[j]	210(.40)	N	Y a,m,p
Pilot whale, short-finned	Western North Atlantic	SEC	24,866[i]	0.04	0.48	239	210[j]	210(.40)	N	Y a,m,p
Atlantic white-sided dolphin	Western North Atlantic	NEC	37,904	0.04	0.48	364	38	38(.39)	N	Y m
White-beaked dolphin	Western North Atlantic	NEC	N/A	0.04	N/A	N/A	0	0	N	Y (strandings)

Species	Stock Area	NMFS Center	N_{min}	R_{max}	Fr	PBR	Total Annual S.I and Mort.	Annual Fish. S.I. and Mort. (cv)	Strategic Status	Revised
Common dolphin	Western North Atlantic	NEC	99,975	0.04	0.48	960	119	119(0.43)	N	Y a,m,p
Atlantic spotted dolphin	Western North Atlantic	SEC	36,235	0.04	0.5	362	0	0	N	Y a,m,p
Pantropical spotted dolphin	Western North Atlantic	SEC	3,010	0.04	0.5	30	0	0	N	Y a,m,p
Striped dolphin	Western North Atlantic	NEC	68,558	0.04	0.5	686	0	0	N	Y a,m,p
Fraser's dolphin	Western North Atlantic	SEC	N/A	0.04	0.5	N/A	0	0	N	Y (strandings)
Clymene dolphin	Western North Atlantic	SEC	3,132	0.04	0.5	31	0	0	N	Y (strandings)
Spinner dolphin	Western North Atlantic	SEC	N/A	N/A	N/A	N/A	0	0	N	Y m
Bottlenose dolphin	Western North Atlantic, offshore	SEC	70,775[k]	0.04	0.4	566	26	26(1.16)	N	Y a,m,p
Bottlenose dolphin	Western North Atlantic, coastal	SEC	N/A[l]	0.04	0.5	N/A[l]	N/A[l]	N/A[l]	Y	Y a,m,p
Harbor porpoise	Gulf of Maine/Bay of Fundy	NEC	74,695	0.04	0.5	747	473[m]	424(.17)	N	Y m
Harbor seal	Western North Atlantic	NEC	91,546	0.12	1.0	5,493	1,051	1032(.17)	N	Y a,m,p
Gray seal	Western North Atlantic	NEC	N/A	0.12	1.0	N/A	274	141(.26)	N	Y m
Harp seal	Western North Atlantic	NEC	N/A	0.12	0.5	N/A	453,962[n]	36(.53)	N	Y m
Hooded seal	Western North Atlantic	NEC	N/A	0.12	0.5	N/A	5,594[o]	16(1.14)	N	Y m
Sperm whale	Northern Gulf of Mexico Oceanic	SEC	1,114	0.04	0.1	2.2	0	0	Y	Y
Bryde's whale	Northern Gulf of Mexico Oceanic	SEC	25	0.04	0.5	0.3	0	0	N	Y
Cuvier's beaked whale	Northern Gulf of Mexico Oceanic	SEC	65	0.04	0.5	0.7	0	0	Y	Y
Blainville's beaked whale	Northern Gulf of Mexico Oceanic	SEC	76	0.04	0.5	0.8[p]	0	0	Y	Y
Gervais' beaked whale	Northern Gulf of Mexico Oceanic	SEC	76	0.04	0.5	0.8[p]	0	0	Y	Y
Bottlenose dolphin	Northern Gulf of Mexico Continental shelf	SEC	20,414	0.04	0.5	204	0	0	N	Y
Bottlenose dolphin	Northern Gulf of Mexico Coastal	SEC	N/A	0.04	0.5	N/A	0	0	Y	Y
Bottlenose dolphin	Northern Gulf of Mexico Oceanic	SEC	1,607	0.04	0.5	16	0	0	N	Y
Bottlenose dolphin	Gulf of Mexico bay, sound, and estuarine	SEC	N/A	0.04	0.5	N/A	N/A	N/A	Y	Y
Atlantic spotted dolphin	Northern Gulf of Mexico (Outer continental shelf and Oceanic)	SEC	24,752[q]	0.04	0.5	248[q]	0	0	N	Y

Species	Stock Area	NMFS Center	N_{min}	R_{max}	Fr	PBR	Total Annual S.I and Mort.	Annual Fish. S.I. and Mort. (cv)	Strategic Status	Revised
Pantropical spotted dolphin	Northern Gulf of Mexico Oceanic	SEC	79,879	0.04	0.5	799	0	0	N	Y
Striped dolphin	Northern Gulf of Mexico Oceanic	SEC	4,599	0.04	0.5	46	0	0	N	Y
Spinner dolphin	Northern Gulf of Mexico Oceanic	SEC	6,990	0.04	0.5	70	0	0	N	Y
Rough-toothed dolphin	Northern Gulf of Mexico (Outer continental shelf and Oceanic)	SEC	1,595[r]	0.04	0.5	16[r]	0	0	N	Y
Clymene dolphin	Northern Gulf of Mexico Oceanic	SEC	10,528	0.04	0.5	105	0	0	N	Y
Fraser's dolphin	Northern Gulf of Mexico Oceanic	SEC	427	0.04	0.5	4.3	0	0	N	Y
Killer whale	Northern Gulf of Mexico Oceanic	SEC	90	0.04	0.5	0.9	0	0	N	Y
False killer whale	Northern Gulf of Mexico Oceanic	SEC	606	0.04	0.5	6.1	1	1	N	Y
Pygmy killer whale	Northern Gulf of Mexico Oceanic	SEC	256	0.04	0.5	2.6	0	0	N	Y
Dwarf sperm whale	Northern Gulf of Mexico Oceanic	SEC	584[s]	0.04	0.5	5.8[s]	0	0	N	Y
Pygmy sperm whale	Northern Gulf of Mexico Oceanic	SEC	584[s]	0.04	0.5	5.8[s]	0	0	N	Y
Melon-headed whale	Northern Gulf of Mexico Oceanic	SEC	2,238	0.04	0.5	22	0	0	N	Y
Risso's dolphin	Northern Gulf of Mexico Oceanic	SEC	1,668	0.04	0.5	17	0	0	N	Y
Pilot whale, short-finned[t]	Northern Gulf of Mexico Oceanic	SEC	1,628	0.04	0.5	16	0	0	N	Y

a) The total estimated human-caused mortality and serious injury to right whales is estimated at 2.6 per year (USA waters, 1.6; Canadian waters, 1). This is derived from two components: 1) non-observed fishery entanglement records at 1.6 per year (USA waters, 0.8 ; Canadian waters, 0.8), and 2) ship strike records at 1.0 per year (USA waters, 0.8 ; Canadian waters, 0.2).

b) The total estimated human-caused mortality and serious injury to the Gulf of Maine humpback whale stock is estimated as 3.8 per year (USA waters, 2.8; Canadian waters, 0.6; St. Vincent and the Grenadines, 0.4). This average is derived from three components: 1) incidental fishery interaction records 2.8 (USA waters, 2.2; Canadian waters, 0.6); 2) records of vessel collisions, 0.6 (USA waters, 0.6; Canadian waters, 0; and 3) direct takes from the Bequian harvest, 0.4).

c) This is based on a review of NMFS records from 1999-2003, that yielded an average of 1.4 human caused mortality; 1.0 ship strikes (all USA waters) and 0.4 fishery interactions/entanglements (0.2 in USA waters and 0.2 in Bermudian waters).

d) During 1999-2003, the USA total annual estimated average human-caused mortality is 3.2 minke whales per year. This is derived from three components: 0 minke whales per year (CV=0.0) from USA fisheries using observer data, 3.2 minke whales per year from USA fisheries using strandings and entanglement data, and 0 minke whales per year from ship strikes.

e) This is derived from three components: 0 sperm whales per year (CV=unknown) from U.S. fisheries using observer data;, 0.2 sperm whales based on the 2000 stranding of a sperm whale off Florida which had fishing gear in its blow hole; and 0.2 sperm whales per year from ship strikes.

f) This estimate may include both the dwarf and pygmy sperm whales.

g) This estimate includes Cuvier's beaked whales and undifferentiated *Mesoplodon* spp. beaked whales.

h) This is the average mortality of undifferentiated beaked whales (*Mesoplodon* spp.)

i) This estimate may include both long-finned and short-finned pilot whales.

j) Mortality data are not separated by species; therefore, species-specific estimates are not available. This mortality estimate represents both long-finned and short-finned pilot whales.

k) Estimates may include sightings of the coastal form.

l) Several seasonal management units have been defined for the coastal bottlenose dolphin. Each has a unique abundance estimate, PBR and mortality estimate provided in the Western North Atlantic coastal bottlenose dolphin species section of the text.

m) The total annual estimated average human-caused mortality is 473 (CV=.17) harbor porpoises per year. This is derived from four components: 417 harbor porpoise per year (CV=0.17) from USA fisheries using observer and MMAP data, 48 per year (unknown CV) from Canadian fisheries using observer data, 6.8 per year from USA unknown fisheries using strandings data, and 1.2 per year from

unknown human-caused mortality (a mutilated stranded harbor porpoise).

n) The total estimated human caused annual mortality and serious injury to harp seals was 453,962. Estimated annual human caused mortality in US waters is 41, derived from two components: 1) 36 harp seals (CV=0.53) from the observed US fisheries and 4.6 from average 1999-2003 strandings mortalities resulting from human interactions. The remaining mortality is derived from five components: 1) 1999-2003 average catches of Northwest Atlantic harp seals by Canada, 232,915; 2) 1999-2002 (2003 unavailable) average Greenland Catch, 83,010; 3) average catches in the Canadian Arctic (4,881 in each year); 4) 1999-2002 (2003 unavailable) average bycatches in the Newfoundland lumpfish fishery, 18,566; and 5) the 1999-2002 (2003 unavailable) average struck and lost animals, 119,430.

o) This is derived from two components: 1) 5,578 from 1999-2003 (1999 = 3,375; 2000 = 5,988; 2001 = 6,414; 202 = 6,056[1]; and 2003 = 6,056[1]) average catches of Northwest Atlantic population of hooded seals by Canada and Greenland; and 2) 16 hooded seals (CV=1.14) from the observed U.S. fisheries; [1](2000-2001 average Greenland catches).

p) This estimate includes all *Mesoplodon spp*.

q) This is the sum (24,707) of the minimum number of Atlantic spotted dolphins seen in the outer continental shelf (24,612) and the oceanic (95) regions combined, and the summed PBR. NOTE: The estimate (24,707) is slightly lower than the (24,752) given in this table and in the SAR text. The N_{best} and the N_{min} values in the SAR were calculated from the sum med estimates.

r) This is the sum (1,442) of the minimum number of rough-toothed dolphins seen in the outer continental shelf (751) and the oceanic (691) regions combined, and the summed PBR NOTE: The estimate (1,442) is slightly lower than the (1,595) given in this table and in the SAR text. The N_{best} and the N_{min} values in the SAR were calculated from the sum med estimates.

s) This estimate includes dwarf sperm whales and pygmy sperm whales.

t) This estimate includes all *Globicephala sp.*, though it is presumed that only short-finned pilot whales are present in the Gulf of Mexico.

December 2005

NORTHERN RIGHT WHALE (*Eubalaena glacialis*): Western Atlantic Stock

STOCK DEFINITION AND GEOGRAPHIC RANGE

Individuals of the western northern right whale population range from wintering and calving grounds in coastal waters of the southeastern United States to summer feeding and nursery grounds in New England waters and northward to the Bay of Fundy and the Scotian Shelf. Knowlton *et al.* (1992) reported several long-distance movements as far north as Newfoundland, the Labrador Basin, and southeast of Greenland; in addition, recent resightings of photographically identified individuals have been made off Iceland, arctic Norway and in the old Cape Farewell whaling ground east of Greenland. The Norwegian sighting (in September 1999) represents one of only two sightings this century of a right whale in Norwegian waters, and the first since 1926. Together, these long-range matches indicate an extended range for at least some individuals and perhaps the existence of important habitat areas not presently well described. Similarly, records from the Gulf of Mexico (Moore and Clark 1963, Schmidly *et al.* 1972) represent either geographic anomalies or a more extensive historic range beyond the sole known calving and wintering ground in the waters of the southeastern United States. Whatever the case, the location of most of the population is unknown during the winter. Offshore (greater than 30 miles) surveys flown off the coast of northeastern Florida and southeastern Georgia from 1996 to 2001 had 3 sightings in 1996, 1 in 1997, 13 in 1998, 6 in 1999, 11 in 2000 and 6 in 2001 (within each year, some were repeat sightings of previously recorded individuals). The frequency with which right whales occur in offshore waters in the southeastern U.S. remains unclear.

Research results to date suggest the existence of 6 major habitats or congregation areas for western Atlantic northern right whales; these are the coastal waters of the southeastern United States, the Great South Channel, Georges Bank/Gulf of Maine, Cape Cod and Massachusetts Bays, the Bay of Fundy, and the Scotian Shelf. However, movements within and between habitats may be more extensive than is sometimes thought. Results from satellite tags clearly indicate that sightings separated by perhaps two weeks should not necessarily be assumed to indicate a stationary or resident animal. Instead, telemetry data have shown rather lengthy and somewhat distant excursions, including into deep water off the continental shelf (Mate *et al.* 1997). Systematic surveys conducted for the first time off the coast of North Carolina in winter of 2001 and 2002 sighted 8 calves, suggesting the calving grounds may extend as far north as Cape Fear. Four of the calves were not sighted by surveys conducted further south. One of the cows photographed was new to researchers, having effectively eluded identification over the period of its maturation (McLellan *et al.* 2004). The Northeast Fisheries Science Center is conducting an extensive multi-year aerial survey program throughout the Gulf of Maine region; this program is intended to better establish the distribution of right whales, including inter-annual variability in their occurrence in previously poorly studied habitats.

New England waters are a primary feeding habitat for the right whale, which appears to feed primarily on copepods (largely of the genera Calanus and Pseudocalanus) in this area. Research suggests that right whales must locate and exploit extremely dense patches of zooplankton to feed efficiently (Mayo and Marx 1990). These dense zooplankton patches are likely a primary characteristic of the spring, summer, and fall right whale habitats (Kenney *et al.* 1986, 1995). Acceptable surface copepod resources are limited to perhaps 3% of the region during the peak feeding season in Cape Cod and Massachusetts Bays (C. Mayo pers. comm.). While feeding in the coastal waters off Massachusetts has been better studied than in most areas, feeding by right whales has also been observed on the margins of Georges Bank, in the Gulf of Maine, in the Bay of Fundy, and over the Scotian Shelf. The characteristics of acceptable prey distribution in these areas are not well known. In addition, New England waters serve as a nursery for calves and perhaps also as a mating ground. NOAA Fisheries and Center for Coastal Studies aerial surveys in the spring of 1999, 2000, 2001 and 2002 found substantial numbers of right whales along the Northern Edge of Georges Bank, in Georges Basin, and in various locations in the Gulf of Maine including Cashes Ledge, Platts Bank and Wilkinson Basin. The predictability with which right whales occur in such locations remains unclear, and these new data highlight the need for more extensive surveys of habitats which have previously received minimal coverage.

Genetic analyses based upon direct sequencing of mitochondrial DNA (mtDNA) have identified five mtDNA haplotypes in the western Altantic northern right whale (Malik *et al.* 1999). Schaeff *et al.* (1997) compared the genetic variability of northern and southern right whales (E. australis), and found the former to be significantly less diverse, a finding broadly replicated from sequence data by Malik *et al.* (2000). These findings might be indicative of inbreeding in the population, but no definitive conclusion can be reached using current data. Additional work comparing modern and historic genetic population structure in right whales, using DNA extracted from museum and archaeological specimens of baleen and bone, is also underway (Rosenbaum *et al.* 1997, 2000). Preliminary results suggest that the eastern and western North Atlantic populations were not genetically distinct (Rosenbaum *et al.* 2000). However, the virtual

extirpation of the eastern stock and its lack of recovery in the last hundred years strongly suggests population subdivision over a protracted (but not evolutionary) timescale. Results also suggest that, as expected, the principal loss of genetic diversity occurred during major exploitation events prior to the 20th century.

To date, skin biopsy sampling has resulted in the compilation of a DNA library of almost 300 North Atlantic right whales. When work is completed, a genetic profile will be established for each individual, and an assessment provided on the level of genetic variation in the population, the number of reproductively active individuals, reproductive fitness, the basis for associations and social units in each habitat area, and the mating system. Tissue analysis has also aided in sex identification: the sex ratio of the photo-identified and catalogued population does not differ significantly from parity. Analyses based on both genetics and sighting histories of photographically identified individuals also suggest that approximately one-third of the females with calves population utilizes summer feeding grounds other than the Bay of Fundy. As described above, a related question is where individuals other than calving females and a few juveniles overwinter. One or more additional wintering and summering grounds may exist in unsurveyed locations, although it is also possible that "missing" animals simply disperse over a wide area at these times. Identification of such areas, and the possible threats to right whales there, is recognized as a priority for research efforts.

POPULATION SIZE

Based on a census of individual whales identified using photo-identification techniques combined with the assumption of mortality of whales not seen for 7 years, the western North Atlantic stock size was estimated to be 295 individuals in 1992 (Knowlton *et al.* 1994); an updated analysis using the same method gave an estimate of 299 animals in 1998 (Kraus *et al.* 2001). Because this was a nearly complete census, it is assumed that this represents a minimum population size estimate. However, no estimate of abundance with an associated coefficient of variation has been calculated for this population. Calculation of a reliable point estimate is likely to be difficult given the known problem of heterogeneity of distribution in this population. An IWC workshop on status and trends of western North Atlantic right whales gave a minimum direct-count estimate of 263 right whales alive in 1996 and noted that the true population was unlikely to be substantially greater than this (Best *et al.* 2001).

Historical Abundance

An estimate of pre-exploitation population size is not available. Basque whalers may have taken substantial numbers of right whales at times during the 1500's in the Strait of Belle Isle region (Aguilar 1986), and the stock of right whales may have already been substantially reduced by the time whaling was begun by colonists in the Plymouth area in the 1600's (Reeves and Mitchell 1987). A modest but persistent whaling effort along the coast of the eastern U.S. lasted three centuries, and the records include one report of 29 whales killed in Cape Cod Bay in a single day during January 1700. Based on incomplete historical whaling data, Reeves and Mitchell (1987) could conclude only that there were at least some hundreds of right whales present in the western North Atlantic during the late 1600's. In a later study (Reeves *et al.* 1992), a series of population trajectories using historical data and an estimated present population size of 350 were plotted. The results suggest that there may have been at least 1,000 right whales in this population during the early to mid-1600's, with the greatest population decline occurring in the early 1700's. The authors cautioned, however, that the record of removals is incomplete, the results were preliminary, and refinements are required. Based on back calculations using the present population size and growth rate, the population may have numbered fewer than 100 individuals by the time international protection for right whales came into effect in 1935 (Hain 1975, Reeves *et al.* 1992, Kenney *et al.* 1995). However, too little is known about the population dynamics of right whales in the intervening years to state anything with confidence.

Minimum Population Estimate

The western North Atlantic population size was estimated to be 299 individuals in 1998 (Kraus *et al.* 2001), based on a census of individual whales identified using photo-identification techniques. A bias that might result from including catalogued whales that had not been seen for an extended period of time and therefore might be dead, was addressed by assuming that an individual whale not sighted for five or more years was dead (Knowlton *et al.* 1994). It is assumed that the census of identified and presumed living whales represents a minimum population size estimate. The true population size in 1998 may have been higher if: 1) there were animals not photographed and identified, and/or 2) some animals presumed dead were not.

Current Population Trend

The population growth rate reported for the period 1986-1992 by Knowlton *et al.* (1994) was 2.5% (CV=0.12), suggesting that the stock was showing signs of slow recovery. However, work by Caswell *et al.* (1999) has suggested that crude survival probability declined from about 0.99 in the early 1980's to about 0.94 in the late 1990's. The decline was

statistically significant. Additional work conducted in 1999 was reviewed by the IWC workshop on status and trends in this population (Best *et al.* 2001); the workshop concluded based on several analytical approaches that survival had indeed declined in the 1990's. Although heterogeneity of capture could negatively bias survival estimates, the workshop concluded that this factor could not account for all of the observed decline, which appeared to be particularly marked in adult females. Another workshop was convened by NOAA Fisheries in September 2002, and after reviewing several approaches to survival estimation reached similar conclusions regarding the decline in this population (Clapham 2002).

CURRENT AND MAXIMUM NET PRODUCTIVITY RATES

During 1980-1992, 145 calves were born to 65 identified cows. The number of calves born annually ranged from 5 to 17, with a mean of 11.2 (SE=0.90). The reproductively active female pool was static at approximately 51 individuals during 1987-1992. Mean calving interval, based on 86 records, was 3.67 years. There was an indication that calving intervals may have been increasing over time, although the trend was not statistically significant (P=0.083) (Knowlton *et al.* 1994).

Since that report, total reported calf production in 92/93 was 8; 93/94, 9; 94/95, 7; 95/96, 22; 96/97, 20; 97/98, 6; 98/99, 4; 99/00, 1; 00/01, 31; 01/02, 21; and 02/03, 19 [mean 13.6 SE=2.9)]. However, this total calf production should be reduced by reported calf mortalities: 2 mortalities in 1993, 3 in 1996, 1 in 1997, 1 in 1998, 4 in 2001 and 2 in 2002. During 2002, 2 mortalities and 1 serious injury involved what were likely calves from 00/01. Of the three calf mortalities in 1996, available data suggested one was not included in the reported 24 mother/calf pairs, resulting in a total of 25 calves born. Eleven of the 21 mothers in 1996 were observed with calves for the first time (i.e., were “new” mothers) that year. Three of these were at least 10 years old, 2 were 9 years old, and 6 were of unknown age. An updated analysis of calving interval through the 1997/1998 season suggests that mean calving interval increased since 1992 from 3.67 years to more than 5 years, a significant trend (Kraus *et al.* 2001). This conclusion is supported by modeling work reviewed by the IWC workshop on status and trends in this population (Best *et al.* 2001); the workshop agreed that calving intervals had indeed increased and further that the reproductive rate was approximately half that reported from studied populations of E. australis. The low calf production in subsequent years (4 in 1999 and only 1 in 2000) gives added cause for concern, although a record 31 calves were born in 2001. A workshop on possible causes of reproductive failure was held in April 2000 (Reeves *et al.* 2001). Factors considered included contaminants, biotoxins, nutrition/food limitation, disease and inbreeding problems. While no conclusions were reached, a research plan to further investigate this topic was developed.

The annual population growth rate during 1986-1992 was estimated to be 2.5% (CV=0.12) using photo-identification techniques (Knowlton *et al.* 1994). A population increase rate of 3.8% was estimated from the annual increase in aerial sighting rates in the Great South Channel, 1979-1989 (Kenney *et al.* 1995). However, as noted above, more recent work indicated that the population was in decline in the 1990's (Caswell *et al.* 1999, Best *et al.* 2001).

An analysis of the age structure of this population suggests that it contains a smaller proportion of juvenile whales than expected (Hamilton *et al.* 1998a, Best *et al.* 2001), which may reflect lowered recruitment and/or high juvenile mortality. In addition, it is possible that the apparently low reproductive rate is due in part to unstable age structure or to reproductive senescence on the part of some females. However, data on either factor are poor; senescence has been demonstrated in relatively few mammals (including humans, pilot whales, and killer whales) and is currently undocumented for any baleen whale.

POTENTIAL BIOLOGICAL REMOVAL

Potential biological removal (PBR) is specified as the product of minimum population size, one-half the maximum net productivity rate and a "recovery" factor for endangered, depleted, threatened stocks, or stocks of unknown status relative to OSP (MMPA Sec. 3. 16 U.S.C. 1362, Wade and Angliss 1997). The recovery factor for right whales is 0.10 because this species is listed as endangered under the Endangered Species Act (ESA). However, in view of the population decline indicated by recent demographic analyses (Caswell *et al.* 1999, Best *et al.* 2001), the PBR for this population is set to zero.

ANNUAL HUMAN-CAUSED SERIOUS INJURY AND MORTALITY

For the period 1999 through 2003, the total estimated human-caused mortality and serious injury to right whales is estimated at 2.6 per year (U.S. waters, 1.6; Canadian waters, 1.0). This is derived from two components: 1) non-observed fishery entanglement records at 1.6 per year (U.S. waters, 0.8; Canadian waters, 0.8), and 2) ship strike records at 1.0 per year (U.S. waters, 0.8; Canadian waters, 0.2). Note that in the 1996 and 1998 stock assessment reports, a six-year time frame was used to calculate these averages. A five-year period has since been used to be consistent with the time frames used for calculating the averages for other species. Beginning with the 2001 Stock Assessment Report, Canadian records were incorporated into the mortality and serious injury rates of this report to reflect the effective range of this stock. It is also important to stress that serious injury determinations are made based upon the best available information; these determinations may change with the availability of new information. For the purposes of this report, discussion is

primarily limited to those records considered confirmed human-caused mortalities or serious injuries.

Background

The details of a particular mortality or serious injury record often require a degree of interpretation. The assigned cause is based on the best judgment of the available data; additional information may result in revisions. When reviewing Table 1 below, several factors should be considered: 1) a ship strike or entanglement may occur at some distance from the reported location; 2) the mortality or injury may involve multiple factors; for example, whales that have been both ship struck and entangled are not uncommon; 3) the actual vessel or gear type/source is often uncertain; and 4) in entanglements, several types of gear may be involved.

The serious injury determinations are most susceptible to revision. There are several records where a struck and injured whale was re-sighted later, apparently healthy, or where an entangled or partially disentangled whale was re-sighted later free of gear. The reverse may also be true: a whale initially appearing in good condition after being struck or entangled is later re-sighted and found to have been seriously injured by the event. Entanglements of juvenile whales are typically considered serious injuries because the constriction on the animal is likely to become increasingly harmful as the whale grows.

"Serious injury" was defined in 50 CFR part 229.2 as an injury that was likely to lead to mortality. We therefore limited the serious injury designation to only those reports that had substantiated evidence that the injury, whether from entanglement or vessel collision, was likely to lead to the whale's death. Determinations of serious injury were made on a case by case basis following recommendations from the workshop conducted in 1997 on differentiating serious and non-serious injuries (Angliss and DeMaster 1998). Injuries that impeded the whale's locomotion or feeding were not considered serious injuries unless they were likely to be fatal in the foreseeable future. There was no forecasting of how the entanglement or injury may increase the whale's susceptibility to further injury, namely from additional entanglements or vessel collisions. This conservative approach likely underestimates serious injury rates.

With these caveats, the total estimated annual average human-induced mortality and serious injury incurred by this stock (including fishery and non-fishery related causes) was 2.6 right whales per year (U.S. waters 1.6; Canadian waters, 1.0). As with entanglements, some injury or mortality due to ship strikes almost certainly passes undetected, particularly in offshore waters. Decomposed and/or unexamined animals (e.g., carcasses reported but not retrieved or necropsied) represent "lost data", some of which may relate to human impacts. For these reasons, the figure of 2.6 right whales per year must be regarded as a minimum estimate.

Further, the small population size and low annual reproductive rate suggest that human sources of mortality may have a greater effect relative to population growth rates than for other whales. The principal factors believed to be retarding growth and recovery of the population are ship strikes and entanglement with fishing gear. Between 1970 and 1999, a total of 45 right whale mortalities were recorded (IWC 1999, Knowlton and Kraus 2001). Of these, 13 (28.9%) were neonates that are believed to have died from perinatal complications or other natural causes. Of the remainder, 16 (35.6%) were determined to be the result of ship strikes, 3 (6.7%) were related to entanglement in fishing gear (in two cases lobster gear, and one gillnet gear), and 13 (28.9%) were of unknown cause. At a minimum, therefore, 42.2% of the observed total for the period, and 50% of the 32 non-calf deaths, were attributable to human impacts (calves accounted for three deaths from ship strike).

Young animals, ages 0-4 years, are apparently the most impacted portion of the population (Kraus 1990). Finally, entanglement or minor vessel collisions may not kill an animal directly, but may weaken or otherwise affect it so that it is more likely to become vulnerable to further injury. Such was apparently the case with the two-year-old right whale killed by a ship off Amelia Island, Florida, in March 1991 after having carried gillnet gear wrapped around its tail region since the previous summer (Kenney and Kraus 1993). A similar fate befell right whale #2220, found dead on Cape Cod in 1996.

For waters of the northeastern USA, a present concern not yet completely defined, is the possibility of habitat degradation in Massachusetts and Cape Cod Bays due to a Boston sewage outfall, which came on-line in September 2000.

Fishery-Related Serious Injury and Mortality

Reports of mortality and serious injury relative to PBR as well as total human impacts are contained in records maintained by the New England Aquarium and the NMFS Northeast and Southeast Regional Offices (Table 1). From 1999 through 2003, 8 of 13 records of mortality or serious injury (including records from both USA and Canadian waters) involved entanglement or fishery interactions. The reports often do not contain the detail necessary to assign the entanglements to a particular fishery or location. Over time, however, additional sightings of entangled whales often provide the information needed.

Although disentanglement is either unsuccessful or not possible for the majority of cases, during the period 1999 through 2003, there were at least six documented cases of entanglements for which the intervention of disentanglement teams averted a likely serious injury determination. On 6/5/99, a two-year-old female, #2753, was found with a line

through the mouth and trailing a Norwegian ball and highflyer. The nature of the entanglement would likely not have allowed the whale to shed the gear, and over a prolonged period, the rope's chafing likely would have caused systemic infection. Another two-year-old female, #2710, was sighted on 7/21/1999 wrapped in Canadian pot gear. A line passed through the mouth and around at least the right flipper. This entanglement would have become more constrictive as the whale grew. On 7/9/00, #2746, a three-year-old of unknown gender was seen with a line running through either side of the mouth and bridled behind the blowholes, while another portion of the line pinned the left flipper to the whale's flank. A nine-year-old female, #2223, was sighted on 8/18/00 with line tightly wrapped across her back, running through the mouth, and possibly wrapped on the left flipper. Subsequent sightings prior to the disentanglement revealed that the line across the back was beginning to tighten. On 7/20/01, #2427, a seven-year-old male was sighted off Portsmouth, New Hampshire, with line wrapped tightly around the rostrum and through the mouth. The whale was disentangled later that day, and subsequent resightings indicated that the injuries were healing. However, observers also noted that the whale's baleen was damaged, and that the whale was holding its head high out of the water and not diving nearly as frequently as other whales in the area. Lastly, an unidentified right whale was disentangled off Campobello Island, Canada on 7/09/03. The gear was tentatively identified as US lobster gear and other unknown gear.

In January 1997, NMFS changed the classification of the Gulf of Maine and U.S. Mid-Atlantic lobster pot fisheries from Category III to Category I based on examination of stranding and entanglement records of large whales from 1990 to 1994 (62 FR 33, Jan. 2, 1997).

Bycatch of a right whale has been observed by NMFS Sea Samplers in the pelagic drift gillnet fishery, but no mortalities or serious injuries have been documented in any of the other fisheries monitored by NOAA Fisheries. The only bycatch of a right whale documented by NMFS Sea Samplers was a female released from a pelagic drift gillnet in 1993.

In a recent analysis of the scarification of right whales, a total of 61.6% of the whales bore evidence of entanglements with fishing gear (Hamilton *et al.* 1998b). Further research using the North Atlantic Right Whale Catalogue has indicated that, each year, between 10% and 28% of right whales are involved in entanglements (Knowlton *et al.* 2001). Entanglement records maintained by NMFS Northeast Regional Office (NOAA Fisheries, unpublished data) from 1970 through 2000 included at least 72 right whale entanglements or possible entanglements, including right whales in weirs, entangled in gillnets, and trailing line and buoys. An additional record (M. J. Harris, pers. comm.) reported a 9.1-10.6m right whale entangled and released south of Ft. Pierce, Florida, in March 1982 (this event occurred during a sampling program and was not related to a commercial fishery). Incidents of entanglements in groundfish gillnet gear, cod traps, and herring weirs in waters of Atlantic Canada and the U.S. east coast were summarized by Read (1994). In 6 records of right whales becoming entangled in groundfish gillnet gear in the Bay of Fundy and Gulf of Maine between 1975 and 1990, the right whales were either released or escaped on their own, although several whales have been observed carrying net or line fragments. A right whale mother and calf were released alive from a herring weir in the Bay of Fundy in 1976. For all areas, specific details of right whale entanglement in fishing gear are often lacking. When direct or indirect mortality occurs, some carcasses come ashore and are subsequently examined, or are reported as "floaters" at sea; however, the number of unreported and unexamined carcasses is unknown, but may be significant in the case of floaters. More information is needed about fisheries interactions and where they occur.

Other Mortality

Ship strikes are a major cause of mortality and injury to right whales (Kraus 1990, Knowlton and Kraus 2001). Records from 1999 through 2003 have been summarized in Table 1. For this time frame, the average reported mortality and serious injury to right whales due to ship strikes was 1.0 whale per year (U.S. waters, 0.8; Canadian waters, 0.2). In 2004, two ship strike mortalities had been confirmed at the time of this writing. The first was found on 2/7/04 on Virginia Beach, VA, with major blunt trauma to the head and body. The second was reported struck by a troop transport ship off the Chesapaeke Bay entrance, and then seen again alive in the same area with a severed fluke on 11/17/04. It washed ashore dead on 11/24/04 in Ocean Sands, NC. Both of these events involved adult females carrying calves.

In 2000, two right whales were sighted in the Bay of Fundy with large open wounds that were likely the result of collisions with vessels. Right whale #2820, a male of unknown age, was first seen injured on 7/9/00. He was sighted intermittently throughout the remainder of that summer, and was seen again in the Bay of Fundy in 2001. The second whale, #2660, is a five-year-old female who was sighted with a wound on the left side of her head, just forward of the blowholes. She has not been resighted since. Although both of these injuries have a gruesome appearance, in the absence of a chronic stressor (i.e., entangling fishing gear), they are not likely to be fatal.

Table 1. Confirmed human-caused mortality and serious injury records of northern right whales, January 1999 through December 2003.

Date	Report Type	Length, sex, age, ID	Location	Assigned Cause: P=primary, S=secondary		Notes
				Ship strike	Entang./ Fsh inter	
4/20/99	mortality	27+ yr. old female #1014	Cape Cod, MA	P		Fractures to mandible and vertebral column, abrasion and edema around right flipper
5/10/99	mortality	Adult female #2030	80mi east of Cape Cod, MA		P	Constricting sink gillnet gear created deep, extensive lacerations
3/01/00	serious injury	Adult male #1130	6mi east of Manomet, MA		P	Line apparently constricting left flipper; flipper discolored; abnormal cyamid distribution; bullet buoy trailing, line weighted down between whale and buoy
3/17/01	mortality	Male calf	Assateague, VA	P		Large fresh propeller gashes on dorsal caudal and acute muscular hemorrhage
6/8/01	serious injury	Adult male #1102	58mi east of Cape Cod, MA		P	Entangling line deeply embedded; whale showing numerous signs of poor health including emaciation, skin discoloration, and abnormal cyamid distribution
6/18/01	mortality	female calf	Long Island, NY	P		Dorsal propeller wounds, sub-dermal hemorrhage
11/3/01	mortality	Adult male #1238 14 m	Magdellen Islands, Canada		P	Thoroughly wrapped up in gear, whale seen alive and well five months earlier
7/6/02	mortality	11.0m (est) female #3107	off Briar Island, NS Canada		P	carcass ashore on Nantucket, MA; caudal peduncle severely lacerated where entangled
8/22/02	serious injury	Adult female #1815	Scotian Shelf, Canada		P	line tightly wrapped around head and tail stock
8/22/02	mortality	12.6m female 1"y.o.	off Ocean City, MD	P		large laceration on dorsal surface
8/30/02	serious injury	#3210 age & sex unknown	off Cape Cod, MA		P	line tightly wrapped around rostrum, resighted in 2004 in poor condition
1/14/03	serious injury	Adult female #2240	Jacksonville, FL		P	Body condition poor, gear possibly ingested
10/02/03	mortality	Adult female #2150	off Digby, NS	P		Large fracture in skull, sub-dermal hemorrhage

STATUS OF STOCK

The size of this stock is considered to be extremely low relative to OSP in the U.S. Atlantic EEZ, and this species is listed as endangered under the ESA. The northern right whale is considered one of the most critically endangered populations of large whales in the world (Clapham *et al.* 1999). A Recovery Plan has been published and is in effect

(NMFS 1991), and a revised plan is under review. Three critical habitats, Cape Cod Bay/Massachusetts Bay, Great South Channel, and the Southeastern U.S., were designated by NMFS(59 FR 28793, June 3, 1994). The NMFS ESA 1996 Northern Right Whale Status Review concluded that the status of the western North Atlantic population of the northern right whale remains endangered [Note that 'northern right whale' is nomenclature that is now outdated in the scientific literature but not yet modified in rule makings. Scientific literature recognizes north Atlantic and north Pacific right whales as two distinct species]; this conclusion was reinforced by the International Whaling Commission (Best *et al.* 2001), which expressed grave concern regarding the status of this stock. The total level of human-caused mortality and serious injury is unknown, but reported human-caused mortality and serious injury has been a minimum of 2.6 right whales per year from 1999 through 2003. Given that PBR has been set to zero, no mortality or serious injury for this stock can be considered insignificant. This is a strategic stock because the average annual fishery-related mortality and serious injury exceeds PBR, and because the North Atlantic right whale is an endangered species. Relative to populations of southern right whales, there are also concerns about growth rate, percentage of reproductive females, and calving intervals in this population.

REFERENCES

Aguilar, A. 1986. A review of old Basque whaling and its effect on the right whales of the North Atlantic. Rep. Int. Whal. Commn., Special Issue 10: 191-199.

Angliss, R. P., and D. P. DeMaster. 1998. Differentiating serious and non-serious injury of marine mammals taken incidental to commercial fishing operations: report of the serious injury workshop 1-2 April 1997, Silver Spring, Maryland. NOAA Tech. Memo. NOAA Fisheries-OPR-13.

Best, P.B., J.L Bannister, R. L. Brownell Jr., G.P. Donovan, (eds.) 2001. Right whales: worldwide status. J. Cetacean Res. Manage. (Special Issue) 2. 309pp.

Caswell, H., S. Brault, and M. Fujiwara. 1999. Declining survival probability threatens the North Atlantic right whale. Proc. Natl. Acad. Sci. USA 96: 3308-3313.

Clapham, P.J. (ed.) 2002. Report of the working group on survival estimation for North Atlantic right whales. Available from the Northeast Fisheries Science Center, 166 Water Street, Woods Hole, MA 02543.

Clapham, P. J., S. B. Young and R. L. Brownell, Jr. 1999. Baleen whales: conservation issues and the status of the most endangered populations. Mammal Review 29: 35-60.

Hain, J. H. W. 1975. The international regulation of whaling. Marine Affairs J. 3: 28-48.

Hamilton, P. K., A. R. Knowlton, M. K. Marx and S. D. Kraus. 1998a. Age structure and longevity in North Atlantic right whales *Eubalaena glacialis* and their relation to reproduction. Marine Ecology Progress Series 171: 285-292.

Hamilton, P. K., M. K. Marx, and S. D. Kraus. 1998b. Scarification analysis of North Atlantic right whales (*Eubalaena glacialis*) as a method of assessing human impacts. Final report to the Northeast Fisheries Science Center, Contract No. 4EANF-6-0004.

IWC. 1999. Report of the workshop on the comprehensive assessment of right whales worldwide. J. Cetacean Res. Manage. 1 (supplement): 119-120.

Kenney, R. D., M. A. M. Hyman, R. E. Owen, G. P. Scott, and H. E. Won. 1986. Estimation of prey densities required by western North Atlantic right whales. Mar. Mamm. Sci. 2(1): 1-13.

Kenney, R. D. and S. D. Kraus. 1993. Right whale mortality: a correction and an update. Mar. Mamm. Sci. 9:445-446.

Kenney, R. D., H. E. Won, and M. C. Macaulay. 1995. Cetaceans in the Great South Channel, 1979-1989: right whale (*Eubalaena glacialis*). Cont. Shelf Res. 15: 385-414.

Knowlton, A. R., J. Sigurjonsson, J. N. Ciano, and S. D. Kraus. 1992. Long-distance movements of North Atlantic Right whales (*Eubalaena glacialis*). Mar. Mamm. Sci. 8(4): 397-405.

Knowlton, A. R. and S. D. Kraus. 2001. Mortality and serious injury of North Atlantic right whales (*Eubalaena glacialis*) in the North Atlantic Ocean. J. Cetacean Res. Manage. Special Issue 2: 193-208.

Knowlton, A. R., S. D. Kraus, and R. D. Kenney. 1994. Reproduction in North Atlantic right whales (*Eubalaena glacialis*). Can. J. Zool. 72: 1297-1305.

Knowlton, A.R., M.K. Marx, H.M. Pettis, P.K. Hamilton and S.D. Kraus. 2001. Scarification analysis of North Atlantic right whales (*Eubalaena glacialis*): monitoring rates of entanglement interaction. Report to the National Marine Fisheries Service. Available from: New England Aquarium, Central Wharf, Boston, MA 02110.

Kraus, S. D. 1990. Rates and potential causes of mortality in North Atlantic right whales (*Eubalaena glacialis*). Mar. Mamm. Sci. 6(4): 278-291.

Kraus, S. D., P. K. Hamilton, R. D. Kenney, A. Knowlton and C. K. Slay. 2001. Reproductive parameters of the North Atlantic right whale. J. Cetacean Res. Manage. (Special Issue) 2: 231-236.

Malik, S., M. W. Brown, S. D. Kraus, A. Knowlton, P. Hamilton and B. N. White. 1999. Assessment of genetic structuring and habitat philopatry in the North Atlantic right whale (*Eubalaena glacialis*). Can. J. Zool. 77:

1217-1222.
Malik, S., M. W. Brown, S. D. Kraus and B. N. White. 2000. Analysis of mitochondrial DNA diversity within and between North and South Atlantic right whales. Mar. Mamm. Sci. 16: 545-558.
Mate, B. M., S. L. Nieukirk and S. D. Kraus. 1997. Satellite-monitored movements of the northern right whale. J. Wildl. Manage. 61: 1393-1405.
Mayo, C. A. and M .K. Marx. 1990. Surface foraging behaviour of the North Atlantic right whale, Eubalaena glacialis, and associated zooplankton characteristics. Can. J. Zool. 68: 2214-2220.
McLellan, W. A., E. Meagher, L. Torres, G. Lovewell, C. Harper, K. Irish, B. Pike, and A. D. Pabst. 2004. Winter right whale sightings from aerial surveys of the coastal waters of the US Mid-Atlantic. Presented at the 15th Biennial Conference on the Biology of Marine Mammals.
Moore, J. C. and E. Clark. 1963. Discovery of right whales in the Gulf of Mexico. Science 141(3577): 269.
NMFS [National Marine Fisheries Service]. 1991. Recovery plan for the northern right whale (*Eubalaena glacialis*). Prepared by the Right Whale Recovery Team for the National Marine Fisheries Service, Silver Spring, Maryland, 86 pp.
Read, A. J. 1994. Interactions between cetaceans and gillnet and trap fisheries in the northwest Atlantic. Rep. Int. Whal. Commn., Special Issue 15: 133-147.
Reeves, R.R., R. Rolland, and P. Clapham (eds.). 2001. Report of the workshop on the causes of reproductive failure in North Atlantic right whales: new avenues of research. NOAA-NOAA Fisheries-NEFSC Ref. Doc. 01-16. 46p. Available from: NOAA Fisheries, Northeast Fisheries Science Center, 166 Water St., Woods Hole, MA 02543.
Reeves, R. R. and E. Mitchell. 1987. Shore whaling for right whales in the northeastern United States. Contract Report No. NA85-WCC-06194, Southeast Fisheries Science Center, Miami, FL, 108 pp. Available from: NOAA Fisheries, Southeast Fisheries Science Center, 75 Virginia Beach Dr., Miami, FL, 33149.
Reeves, R. R., J. M. Breiwick and E. Mitchell. 1992. Pre-exploitation abundance of right whales off the eastern United States. Pages 5-7 *in:* J. Hain (ed.). The right whale in the western North Atlantic: A science and management workshop, 14-15 April 1992, Silver Spring, Maryland. NOAA-NOAA Fisheries-NEFSC Ref. Doc. No. 92-05. 88 pp. Available from: NOAA Fisheries, Northeast Fisheries Science Center, 166 Water St., Woods Hole, MA 02543.
Rosenbaum, H.C., M. Egan, P.J. Clapham, R.L. Brownell Jr. and R. DeSalle. 1997. An effective method for isolating DNA from non-conventional museum specimens. Mol. Ecol. 6: 677-681.
Rosenbaum, H.C., M.S. Egan, P.J. Clapham, R.L. Brownell Jr., S. Malik, M.W. Brown, B.N. White, P. Walsh, and R. DeSalle, 2000. Utility of North Atlantic right whale museum specimens for assessing changes in genetic diversity. Conservation Biology 14: 1837-1842.
Schaeff, C. M., S. D. Kraus, M. W. Brown, J. Perkins, R. Payne and B. N. White. 1997. Comparison of genetic variability of North and South Atlantic right whales (*Eubalaena*) using DNA fingerprinting. Can. J. Zool. 75: 1073-1080.
Schmidly, D. J., C. O. Martin and G. F. Collins. 1972. First occurrence of a black right whale (*Balaena glacialis*) along the Texas coast. Southw. Nat. 17(2): 214-215.
Wade, P. R., and R. P. Angliss. 1997. Guidelines for assessing marine mammal stocks: Report of the GAMMS Workshop, April 3-5, 1996, Seattle, Washington. NOAA Tech. Memo. NOAA Fisheries-OPR-12. U.S. Dept. of Commerce, Washington, D.C. 93 pp.

HUMPBACK WHALE (*Megaptera novaeangliae*): Gulf of Maine Stock

STOCK DEFINITION AND GEOGRAPHIC RANGE

In the western North Atlantic, humpback whales feed during spring, summer and fall over a range which encompasses the eastern coast of the United States (including the Gulf of Maine), the Gulf of St. Lawrence, Newfoundland/Labrador, and western Greenland (Katona and Beard 1990). Other North Atlantic feeding grounds occur off Iceland and northern Norway, including off Bear Island and Jan Mayen (Christensen *et al.* 1992; Palsbøll *et al.* 1997). These six regions represent relatively discrete subpopulations, fidelity to which is determined matrilineally (Clapham and Mayo 1987). Genetic analysis of mitochondrial DNA (mtDNA) has indicated that this fidelity has persisted over an evolutionary timescale in at least the Icelandic and Norwegian feeding grounds (Palsbøll *et al.* 1995; Larsen *et al.* 1996).

Previously, the North Atlantic humpback whale population was treated as a single stock for management purposes (Waring *et al.* 1999). Indeed, earlier genetic analyses (Palsbøll *et al.* 1995), based upon relatively small sample sizes, had failed to discriminate among the four western North Atlantic feeding areas. However, genetic analyses often reflect a timescale of thousands of years, well beyond those commonly used by managers. Accordingly, the decision was recently made to reclassify the Gulf of Maine as a separate feeding stock; this was based upon the strong fidelity by individual whales to this region, and the attendant assumption that, were this subpopulation wiped out, repopulation by immigration from adjacent areas would not occur on any reasonable management timescale. This reclassification has subsequently been supported by new genetic analysis based upon a much larger collection of samples than those utilized by Palsbøll *et al.* (1995). These analyses have found significant differences in mtDNA haplotype frequencies of the four western feeding areas, including the Gulf of Maine (Palsbøll *et al.* 2001). During the recent Comprehensive Assessment of North Atlantic humpback whales, the International Whaling Commission acknowledged the evidence for treating the Gulf of Maine as a separate stock for the purpose of management (IWC 2002).

During the summers of 1998 and 1999, the Northeast Fisheries Science Center conducted surveys for humpback whales on the Scotian Shelf. The objective of these surveys was to establish the occurrence and population identity of the animals found in this region, which lies between the well-studied populations of the Gulf of Maine and Newfoundland. Photographs from both surveys have now been compared to both the overall North Atlantic Humpback Whale Catalogue and a large regional catalogue from the Gulf of Maine (maintained by the College of the Atlantic and the Center for Coastal Studies, respectively); this work is summarized in Clapham *et al.* (2003). The match rate between the Scotian Shelf and the Gulf of Maine was 27% (14 of 52 Scotian Shelf individuals from both years). Comparable rates of exchange were obtained from the southern (26%, n=10 of 36 whales) and northern (27%, *n*=4 of 15 whales) ends of the Scotian Shelf, despite the additional distance of nearly 100 nautical miles (one whale was observed in both areas). In contrast, all (36 of 36) humpback whales identified by the same NMFS surveys elsewhere in the Gulf of Maine (including Georges Bank, southwestern Nova Scotia and the Bay of Fundy) had been previously observed in the Gulf of Maine region. The sighting histories of the 14 Scotian Shelf whales matched to the Gulf of Maine suggested that many of them were transient through the latter area. There were no matches between the Scotian Shelf and any North Atlantic feeding ground, except the Gulf of Maine; however, instructive comparisons are compromised by the often low sampling effort in other regions in recent years. Overall, while it is not possible to define the Gulf of Maine population by drawing a strict geographical boundary, it appears that the effective range of many members of this stock does not extend onto the Scotian Shelf. Further work on the Scotian Shelf was conducted in August 2002 and August 2003; this sampling extended further north and east as far as the Laurentian Channel, and the results are expected to further clarify the issue of stock identity from this region. The very low match rate between the two sampled years (only one animal was resighted in the region in both 1998 and 1999) suggests that the Scotian Shelf is host to a larger population of humpback whales than was previously thought. However, preliminary analysis of photographs collected in 2002 and 2003 revealed a number of inter-annual matches; it is not yet clear whether a suitably precise abundance estimate can be calculated from these data.

In winter, whales from all feeding areas (including the Gulf of Maine) mate and calve primarily in the West Indies, where spatial and genetic mixing among subpopulations occurs (Clapham *et al.* 1993; Katona and Beard 1990; Palsbøll *et al.* 1997; Stevick *et al.* 1998). A few whales of unknown northern origin migrate to the Cape Verde Islands (Reiner *et al.*, 1996). In the West Indies, the majority of whales are found in the waters of the Dominican Republic, notably on Silver Bank, on Navidad Bank, and in Samana Bay (Balcomb and Nichols 1982; Whitehead and Moore 1982; Mattila *et al.* 1989, 1994). Humpback whales are also found at much lower densities throughout the remainder of the Antillean arc, from Puerto Rico to the coast of Venezuela (Winn *et al.* 1975; Levenson and Leapley 1978; Price 1985; Mattila and Clapham 1989).

It is apparent that not all whales migrate to the West Indies every winter, and that significant numbers of

animals are found in mid- and high-latitude regions at this time (Clapham *et al.* 1993; Swingle *et al.* 1993). An increased number of sightings of humpback whales in the vicinity of the Chesapeake and Delaware Bays occurred in 1992 (Swingle *et al.* 1993). Wiley *et al.* (1995) reported 38 humpback whale strandings which occurred during 1985-1992 in the U.S. Mid-Atlantic and southeastern states. Humpback whale strandings increased, particularly along the Virginia and North Carolina coasts, and most stranded animals were sexually immature; in addition, the small size of many of these whales strongly suggested that they had only recently separated from their mothers. Wiley *et al.* (1995) concluded that these areas are becoming an increasingly important habitat for juvenile humpback whales and that anthropogenic factors may negatively impact whales in this area. There have also been a number of wintertime humpback sightings in coastal waters of the southeastern U.S. (NMFS unpublished data; New England Aquarium unpublished data; Florida DEP unpublished data). Whether the increased sightings represent a distributional change, or are simply due to an increase in sighting effort and/or whale abundance, is presently unknown.

A key question with regard to humpback whales off the southeastern and Mid-Atlantic states is their population identity. This topic was recently investigated using fluke photographs of living and dead whales observed in the region (Barco *et al.* 2002). In this study, photographs of 40 whales (live or dead) were of sufficient quality to be compared to catalogues from the Gulf of Maine (the closest feeding ground) and other areas in the North Atlantic. Of 21 live whales, 9 (42.9%) matched to the Gulf of Maine, 4 (19.0%) to Newfoundland and 1 (4.8%) to the Gulf of St Lawrence. Of 19 dead humpbacks, 6 (31.6%) were known Gulf of Maine whales. Although the population composition of the Mid-Atlantic is apparently dominated by Gulf of Maine whales, lack of recent photographic effort in Newfoundland makes it likely that the observed match rates under-represent the true presence of Canadian whales in the region. Barco *et al.* (2002) suggested that the Mid-Atlantic region primarily represents a supplemental winter feeding ground that is used by humpbacks for more than one purpose.

Feeding is the principal activity of humpback whales in New England waters, and their distribution in this region has been largely correlated to prey species and abundance, although behavior and bottom topography are factors in foraging strategy (Payne *et al.* 1986, 1990). Humpback whales are frequently piscivorus when in these waters, feeding on herring (*Clupea harengus*), sand lance (*Ammodytes* spp.), and other small fishes. In the northern Gulf of Maine, euphausiids are also frequently taken (Paquet *et al.* 1997). Commercial depletion of herring and mackerel led to an increase in sand lance in the southwestern Gulf of Maine in the mid 1970's with a concurrent decrease in humpback whale abundance in the northern Gulf of Maine. Humpback whales were densest over the sandy shoals in the southwestern Gulf of Maine favored by the sand lance during much of the late 1970's and early 1980's, and humpback distribution appeared to have shifted to this area (Payne *et al.* 1986). An apparent reversal began in the mid 1980's, and herring and mackerel increased as sand lance again decreased (Fogarty *et al.* 1991). Humpback whale abundance in the northern Gulf of Maine increased dramatically during 1992-1993, along with a major influx of herring (P. Stevick, pers. comm.). Humpback whales were few in nearshore Massachusetts waters in the 1992-1993 summer seasons. They were more abundant in the offshore waters of Cultivator Shoal and the Northeast Peak on Georges Bank, and on Jeffreys Ledge; these latter areas are more traditional locations of herring occurrence. In 1996 and 1997, sand lance, and thus humpback whales, were once again abundant in the Stellwagen Bank area. However, unlike previous cycles, where an increase in sand lance corresponded to a decrease in herring, herring remained relatively abundant in the northern Gulf of Maine, and humpbacks correspondingly continued to occupy this portion of the habitat, where they also fed on euphausiids (unpublished data, Center for Coastal Studies and College of the Atlantic).

In early 1992, a major research initiative known as the Years of the North Atlantic Humpback (YONAH) (Smith *et al.* 1999) was initiated. This project was a large-scale, intensive study of humpback whales throughout almost their entire North Atlantic range, from the West Indies to the Arctic. During two primary years of field work, photographs for individual identification and biopsy samples for genetic analysis were collected from summer feeding areas and from the breeding grounds in the West Indies. Additional samples were collected from certain areas in other years. Results pertaining to the estimation of abundance and to genetic population structure are summarized below.

POPULATION SIZE

The overall North Atlantic population (including the Gulf of Maine) was estimated from genetic tagging data collected by the YONAH project in the breeding range at 4,894 males (95% CI=3,374-7,123) and 2,804 females (95% CI=1,776-4,463) (Palsbøll *et al.* 1997). Since the sex ratio in this population is known to be even (Palsbøll *et al.* 1997), the excess of males is presumed to be a result of sampling bias, lower rates of migration among females or sex-specific habitat partitioning in the West Indies; whatever the reason, the combined total is an underestimate of overall population size in this ocean. Photographic mark-recapture analyses from the YONAH project gave an ocean-basin-wide estimate of 11,570 for 1992/1993 (CV=0.068, Stevick *et al.* 2003), and an additional genotype-based analysis yielded a similar but less precise estimate of 10,400 (95% CI=8,000 to 13,600) (Smith *et al.* 1999). The estimate of 11,570 (CV=0.068) is regarded as the best available estimate for

the North Atlantic, although because YONAH sampling was not spatially representative in the feeding grounds, this figure is negatively biased. In the northeastern North Atlantic, Øien (2001) estimated from sighting survey data that there were 889 (CV=0.32) humpback whales in the Barents and Norwegian Seas region.

Estimating abundance for the Gulf of Maine stock has proved problematic. Three approaches have been investigated: mark-recapture estimates, minimum population size, and line-transect estimates. Most of the mark-recapture estimates were affected by heterogeneity of sampling, which was heavily focused on the southwestern Gulf of Maine. However, an estimate of 652 (CV=0.29) derived from the more extensive and representative YONAH sampling in 1992 and 1993 was probably less subject to this bias.

The second approach uses photo-identification data to establish the minimum number of humpback whales known to be alive in a particular year, 1997. By determining the number of identified individuals seen either in that year, or in both a previous and subsequent year, it is possible to determine that at least 497 humpbacks were alive in 1997. This figure is also likely to be negatively biased, again because of heterogeneity of sampling. A similar calculation for 1992 (which would correspond to the YONAH estimate for the Gulf of Maine) yields a figure of 501 whales.

In the third approach, data were used from a 28 July to 31 August 1999 line-transect sighting survey conducted by a ship and airplane covering waters from Georges Bank to the mouth of the Gulf of St. Lawrence. Total track line length was 8,212km. However, in light of the information on stock identity of Scotian Shelf humpback whales noted above, only the portions of the survey covering the Gulf of Maine were used; surveys blocks along the eastern coast of Nova Scotia were excluded. Shipboard data were analyzed using the modified direct duplicate method (Palka 1995) that accounts for school size bias and *g(0)*, the probability of detecting a group on the track line. Aerial data were not corrected for *g(0)* (Palka 2000). These surveys yielded an estimate of 816 humpbacks (CV=0.45). However, given that the rate of exchange between the Gulf of Maine and both the Scotian Shelf and Mid-Atlantic region is not zero, this estimate is likely to be somewhat conservative. Accordingly, inclusion of data from 25% of the Scotian Shelf survey area (to reflect the match rate of 25% between the Scotian Shelf and the Gulf of Maine) gives an estimate of 902 whales (CV=0.41). Since the mark-recapture figures for abundance and minimum population size given above falls above the lower bound of the CV of the line transect estimate, and given the known exchange between the Gulf of Maine and the Scotian Shelf, we have chosen to use the latter as the best estimate of abundance for Gulf of Maine humpback whales.

Minimum Population Estimate

The minimum population estimate is the lower limit of the two-tailed 60% confidence interval of the log-normally distributed best abundance estimate. This is equivalent to the 20th percentile of the log-normal distribution as specified by Wade and Angliss (1997). The best estimate of abundance for Gulf of Maine humpback whales is 902 (CV=0.41). The minimum population estimate for this stock is 647.

Table 1. Summary of abundance estimates for Gulf of Maine humpback whales. CCS = Center for Coastal Studies. COA = College of the Atlantic.

Month/Year	Type	N	CV	Source
1992/93	Mark-recapture estimate	652	0.29	Clapham *et al.* (2003)
1997	Minimum known to be alive	497	-	CCS + COA data
July/August 1999	Line transect, including a portion of the Scotian Shelf stratum	902	0.41	Palka 2000, Clapham *et al.* 2003

Current Population Trend

As detailed below, current data suggest that the Gulf of Maine humpback whale stock is steadily increasing in size. This is consistent with an estimated average trend of 3.1% (SE=0.005) in the North Atlantic population overall for the period 1979-1993 (Stevick *et al.* 2003), although there are no other feeding-area-specific estimates.

CURRENT AND MAXIMUM NET PRODUCTIVITY RATES

Barlow and Clapham (1997) applied an interbirth interval model to photographic mark-recapture data and estimated the population growth rate of the Gulf of Maine humpback whale stock at 6.5% (CV=0.012). Maximum net productivity is unknown for this population, although a theoretical maximum for any humpback population can be calculated using known values for biological parameters (Brandão *et al.* 2000; Clapham *et al.* 2001). For the Gulf of Maine, data supplied by Barlow and Clapham (1997) and Clapham *et al.* (1995) gives

values of 0.96 for survival rate, 6 years as mean age at first parturition, 0.5 as the proportion of females, and 0.42 for annual pregnancy rate. From this, a maximum population growth rate of 0.072 is obtained according to the method described by Brandão *et al.* (2000). This suggests that the observed rate of 6.5% (Barlow and Clapham 1997) was close to the maximum for this stock.

Clapham *et al.* (2003) updated the Barlow and Clapham (1997) analysis using data from the period 1992 to 2000. The estimate was either 0% (for a calf survival rate of 0.51) or 4.0% (for a calf survival rate of 0.875). Although confidence limits are not available (because maturation parameters could not be estimated), both estimates of population growth rate are outside the 95% confidence intervals of the previous estimate of 6.5% for the period 1979 to 1991 (Barlow and Clapham 1997). It is unclear whether this apparent decline is an artifact resulting from a shift in distribution; indeed, such a shift occurred during exactly the period (1992-1995) in which survival rates declined. It is possible that this shift resulted in calves born in those years imprinting on (and thus subsequently returning to) areas other than those in which intensive sampling occurs. If the decline is a real phenomenon it may be related to known high mortality among young-of-the-year whales in the waters of the U.S. Mid-Atlantic states. However, calf survival appears to have increased since 1996, presumably accompanied by an increase in population growth.

In light of the uncertainty accompanying the more recent estimate of population growth rate for the Gulf of Maine, for purposes of this assessment the maximum net productivity rate was assumed to be the default value for cetaceans of 0.04 (Barlow *et al.* 1995).

Current and maximum net productivity rates are unknown for the North Atlantic population overall. As noted above, Stevick *et al.* (2003) calculated an average population growth rate of 3.1% (SE=0.005) for the period 1979-1993.

POTENTIAL BIOLOGICAL REMOVAL

Potential Biological Removal (PBR) is the product of minimum population size, one-half the maximum productivity rate, and a "recovery" factor (MMPA Sec. 3. 16 U.S.C. 1362; Wade and Angliss 1997). The minimum population size is 647. The maximum productivity rate is the default value of 0.04. The "recovery" factor, which accounts for endangered, depleted, threatened stocks, or stocks of unknown status relative to optimum sustainable population (OSP) is assumed to be 0.10 because this stock is listed as an endangered species under the Endangered Species Act (ESA). PBR for the Gulf of Maine humpback whale stock is 1.3 whales.

ANNUAL HUMAN-CAUSED SERIOUS INJURY AND MORTALITY

For the period 1999 through 2003, the total estimated human-caused mortality and serious injury to the Gulf of Maine humpback whale stock is estimated as 3.8 per year (U.S. waters, 2.8; Canadian waters, 0.6; St. Vincent and the Grenadines, 0.4). This average is derived from three components: 1) incidental fishery interaction records, 2.8 (U.S. waters, 2.2; Canadian waters, 0.6); 2) records of vessel collisions, 0.6 (U.S. waters, 0.6; Canadian waters, 0), and directed takes from the Bequian harvest in St. Vincent and the Grenadines (0.4). There were additional humpback mortalities and serious injuries that occurred in the southeastern and Mid-Atlantic states that could not be confirmed as involving members of the Gulf of Maine stock. These records represent an additional minimum annual average of 1.8 human-caused mortalities and serious injuries to humpbacks over the time period, of which 1.2 per year are attributable to incidental fishery interactions and 0.6 per year are attributable to vessel collisions.

Beginning with the 2001 Stock Assessment Report, Canadian records were incorporated into the mortality and serious injury rates, to reflect the effective range of this stock as described above. In addition, records from the southeastern and Mid-Atlantic states involving individuals that could not be identified as members of the Gulf of Maine stock were tallied separately. Conversely, records involving unidentified individuals reported between New York and the Bay of Fundy were assumed to be whales from the Gulf of Maine stock. It is also important to stress that serious injury determinations are made based upon the best available information at the time of writing; these determinations may change with the availability of new information. For the purposes of this report, discussion is primarily limited to those records considered confirmed human-caused mortalities or serious injuries.

To better assess human impacts (both vessel collision and gear entanglement), and considering the number of decomposed and incompletely or unexamined animals in the records, there needs to be greater emphasis on the timely recovery of carcasses and complete necropsies. The literature and review of records described here suggest that there are significant human impacts beyond those recorded in the fishery observer data. For example, a study of entanglement-related scarring on the caudal peduncle of 134 individual humpback whales in the Gulf of Maine suggested that between 48% and 65% had experienced entanglements (Robbins and Mattila 2001). Decomposed and/or unexamined animals (e.g., carcasses reported but not retrieved or necropsied) represent 'lost data', some of which may relate to human impacts.

'Serious injury' was defined in 50 CFR part 229.2 as an injury that was likely to lead to mortality. We

therefore limited the serious injury designation to only those reports that had substantiated evidence that the injury, whether from entanglement or vessel collision, was likely to lead to the whale's death. Determinations of serious injury were made on a case by case basis following recommendations from the workshop conducted in 1997 on differentiating serious and non-serious injuries (Angliss and DeMaster 1998). Injuries that impeded the whale's locomotion or feeding were not considered serious injuries unless they were likely to be fatal in the foreseeable future. There was no forecasting of how the entanglement or injury may increase the whale's susceptibility to further injury, namely from additional entanglements or vessel collisions. For these reasons, the human impacts listed in this report are a minimum estimate.

Background

As with right whales, human impacts (vessel collisions and entanglements) are factors which may be slowing recovery of the humpback whale population. There is an average of 4 to 6 entanglements of humpback whales a year in waters of the southern Gulf of Maine and additional reports of vessel-collision scars (unpublished data, Center for Coastal Studies). Of 20 dead humpback whales (principally in the Mid-Atlantic, where decomposition did not preclude examination for human impacts), Wiley *et al.* (1995) reported that 6 (30%) had major injuries possibly attributable to ship strikes, and 5 (25%) had injuries consistent with possible entanglement in fishing gear. One whale displayed scars that may have been caused by both ship strike and entanglement. Thus, 60% of the whale carcasses which were suitable for examination showed signs that anthropogenic factors may have contributed to, or been responsible for, their death. Wiley *et al.* (1995) further reported that all stranded animals were sexually immature, suggesting a winter or migratory segregation and/or that juvenile animals are more susceptible to human impacts.

An updated analysis of humpback whale mortalities from the Mid-Atlantic states region has recently been produced by Barco *et al.* (2002). Between 1990 and 2000, there were 52 known humpback whale mortalities in the waters of the U.S. Mid-Atlantic states. Length data from 48 of these whales (18 females, 22 males and 8 of unknown sex) suggested that 39 (81.2%) were first-year animals, 7 (14.6%) were immature and 2 (4.2%) were adults. However, sighting histories of 5 of the dead whales indicate that some were small for their age, and histories of live whales further indicate that the population contains a greater percentage of mature animals than is suggested by the stranded sample.

In their study of entanglement rates estimated from caudal peduncle scars, Robbins and Mattila (2001) found that males were more likely to be entangled than females. The scarring data also suggested that yearlings were more likely than other age classes to be involved in entanglements. Finally, female humpbacks showing evidence of prior entanglements produced significantly fewer calves, suggesting that entanglement may significantly impact reproductive success.

Humpback whale entanglements also occur in relatively high numbers in Canadian waters. Reports of collisions with fixed fishing gear set for groundfish around Newfoundland averaged 365 annually from 1979 to 1987 (range 174-813). An average of 50 humpback whale entanglements (range 26-66) was reported annually between 1979 and 1988, and 12 of 66 humpback whales that were entangled in 1988 died (Lien *et al.* 1988). Volgenau *et al.* (1995) also summarized existing data and concluded that in Newfoundland and Labrador, cod traps caused the most entanglements and entanglement mortalities (21%) of humpbacks between 1979 and 1992. They also reported that gillnets are the gear that has been the primary cause of entanglements and entanglement mortalities (20%) of humpbacks in the Gulf of Maine between 1975 and 1990.

Disturbance by whale watching may prove to be an important habitat issue in some areas of this population's range, notably the coastal waters of New England where the density of whale watching traffic is seasonally high. No studies have been conducted to address this question, and its impact (if any) on habitat occupancy and reproductive success is unknown.

Fishery-Related Serious Injuries and Mortalities

A description of Fisheries is provided in Appendix III. Two mortalities were observed in the pelagic drift gillnet fishery since 1989. In winter 1993, a juvenile humpback was observed entangled and dead in a pelagic drift gillnet along the 200m isobath northeast of Cape Hatteras; in early summer 1995, a humpback was entangled and dead in a pelagic drift gillnet on southwestern Georges Bank.

Additional reports of mortality and serious injury relevant to comparison to PBR, as well as description of total human impacts, are contained in records maintained by NMFS. A number of these records (11 entanglements involving lobster pot/trap gear) from the 1990-1994 period were cause to reclassify the lobster fishery (62 FR 33, Jan. 2, 1997).

For this report, the records of dead, injured, and/or entangled humpbacks (found either stranded or at sea) for the period 1999 through 2003 were reviewed. Out of 169 records, 144 were eliminated from further consideration due to an absence of any evidence of human impact or, in the case of an entangled whale, it was documented that the animal had become disentangled (10 were disentangled in 2003 alone). Of the remaining records, the Gulf of Maine stock sustained 5 mortalities attributable to fishery interactions and 9 cases of serious

injuries - 14 records in the five-year period (Table 2). In addition, 3 mortalities and 3 serious injuries were documented in the southeastern and Mid-Atlantic states that involved interactions with fisheries. At the time of this writing, no genetic results were available to identify which of these cases may have involved whales from the Gulf of Maine stock. While these records are not statistically quantifiable in the same way as the observed fishery records, they provide some indication of the frequency of entanglements.

Table 2. Summarized records of mortality and serious injury likely to result in mortality, for North Atlantic humpback whales, January 1999 - December 2003. Causes of mortality or injury, assigned as primary or secondary, are based on records maintained by NMFS. Records counted as from the Gulf of Maine humpback whale stock are indicated by an asterisk (*) following the date. Stock identification of the remaining records are awaiting genetic analysis results. These may identify additional Gulf of Maine whales.

Date	Report Type	Length, sex, age, ID	Location	Assigned Cause: P=primary, S=secondary		Notes
				Ship strike	Entang./ Fsh.inter	
1/12/99*	mortality	9.7m male	Martha's Vineyard, MA		P	Fresh and extensive rope marks on carcass with associated hemorrhaging
3/6/99*	mortality	13.8m female and calf	Bequia, St. Vincent and the Grenadines			Two whales taken by the Bequian harpoon fishery
8/2/99*	serious injury	9.4m estimated	Bay of Fundy, Canada		P	Single wrap of ½ inch poly line pinning flippers
9/23/99*	serious injury	unknown	off Chatham, MA		P	Line out of mouth and several wraps around body; possibly anchored
1/8/00	serious injury	9.9m estimated	30mi east Cape Lookout, NC		P	whale swam off with 600' of sea trout sink gillnet, a chain anchor and a high flyer in tow
8/4/00*	serious injury	10.7m estimated	Bay of Fundy, Canada		P	line wrapped on head with weighted trailing line giving tension
9/6/00*	serious injury	<1 yr old, calf of "Giraffe"	Stellwagen Bank, MA		P	single line wrapped across back; constriction will increase as whale grows
10/14/00	serious injury	9.9m estimated	off Ocean City Inlet, MD		P	Heavily entangled; constrictive--fresh wounds noted
10/20/00*	serious injury	10 yr old male "Tribble"	Stellwagen Bank, MA		P	Entangled in green poly line on multiple body parts; appears constrictive
1/25/01	mortality	6.9m estimated	Avon, NC	P		extensive hemorrhaging along left thoracic, clean cut through center of vertebrae; ship strike
4/7/01	mortality	7.9m juvenile male	Myrtle Beach, SC	S	P	pre-mortem evidence of chronic line entanglement; severe prop wounds

4/7/01	mortality	7.6m juvenile male	Emerald Isle, NC		P	entanglement around peduncle caused extensive edema, hemorrhaging
4/9/01*	mortality	8.8m juvenile female "Inland"	offshore of Sandbridge, Virginia Beach		P	found anchored in gillnet gear; line wraps around rostrum had immobilized the whale
7/29/01*	mortality	8.5m juvenile female	floating south of Verrazano Bridge, NY	P		large laceration on left side of head, extensive fracturing of skull
10/1/01*	mortality	11.4m 3 yr old female "Pitfall"	Duxbury Beach, MA	P		massive fracturing to skull, focal bruising indicative of pre-mortem ship strike
2/8/02	mortality	8.4m juvenile female	off Cape Henry, VA	P		three large lacerations, hemorrhaging, broken bones
3/24/02	mortality	8.0m juvenile male	off Virginia Beach, VA		P	deep cuts on caudal peduncle and tail indicative of embedded line
6/3/02*	mortality	9.9m	off Cape Elizabeth, ME		P	deep cuts on caudal peduncle indicative of embedded line
6/17/02*	serious injury	10.2m estimated	Cape Cod Bay, MA		P	fluke severely damaged by line, whale emaciated
8/1/02*	mortality	9.3m male	Long Island, NY	P		large hematoma posterior to blow holes
10/1/02*	mortality	7.5m female calf	Plymouth, MA		P	Extensive line chafing and bruising on carcass; no gear recovered
6/6/03	mortality	8.3m female	Chesapeake Bay mouth, VA	P		Major trauma to right side of head, hematoma
7/9/03*	serious injury	calf of Shockwave	Bay of Fundy, Canada		P	Constricting entanglement on a young whale
7/12/03	serious injury	unknown	Oregon Inlet, NC		P	Entangled in substantial amount of gear
8/16/03*	serious injury	unknown	off Cape Cod, MA		P	Poor body condition; line deeply embedded
8/18/03*	serious injury	unknown	off Cape Cod, MA		P	Extensive entanglement

*: Notes: The date sighted and location provided in the table are not necessarily when or where the serious injury or mortality occurred; rather, this information indicates when and where the whale was first reported beached, entangled, or injured.
National guidelines for determining what constitutes a serious injury have not been finalized. Interim criteria as established by NERO/NMFS (62 FR 33, Jan. 2, 1997) have been used here. Some assignments may change as new information becomes available and/or when national standards are established.

ERRATUM -- Insert the following material as the second-from-last row in Table 2 on page 20:

Date	Report Type	Length, sex, age, ID	Location	Assigned Cause: P=primary, S=secondary		Notes
				Ship strike	Entang./ Fsh. inter	
8/15/03*	mortality	7.3m (est)calf	Petit Manan Island, ME		P	Floating offshore wrapped in line

Other Mortality

Between November 1987 and January 1988, at least 14 humpback whales died after consuming Atlantic mackerel containing a dinoflagellate saxitoxin (Geraci *et al.* 1989). The whales subsequently stranded or were recovered in the vicinity of Cape Cod Bay and Nantucket Sound, and it is highly likely that other mortalities occurred during this event which went unrecorded. In July 2003, another Unusual Mortality Event was recorded in offshore waters when an estimated minimum of 12-15 humpback whales died in the vicinity of the Northeast Peak of Georges Bank. Preliminary tests of samples taken from some of these whales tested positive for domoic acid at low levels, but it is currently unknown what levels would affect the whales and therefore no definitive conclusions can yet be drawn regarding the cause of this event. Its effect on the status of the Gulf of Maine humpback whale population is currently unknown.

During the first six months of 1990, seven dead juvenile (7.6 to 9.1m long) humpback whales stranded between North Carolina and New Jersey. The significance of these strandings is unknown, but is a cause for some concern.

As reported by Wiley *et al.* (1995), injuries possibly attributable to ship strikes are more common and probably more serious than those from entanglements. In the NMFS records for 1999 through 2003, 15 records had some evidence of a collision with a vessel. Of these, 6 were mortalities as a result of the collision, and 8 did not have sufficient information to confirm the collision as the cause of death. The remaining incident occurred on 10/4/01 and involved a whale-watch vessel. Photos taken at the time of the collision confirmed that the injury was minor and follow-up documentation provided evidence that the injury sustained had healed. Three out of the 6 cases of mortality from a vessel collision involved whales identified as members of the Gulf of Maine stock (7/29/01, 10/1/01 and 8/1/02; see Table 2).

On 6 March 1999, a 46-foot female and what was likely her calf (20-23 feet in length) were taken by the Bequian harvest in St. Vincent and the Grenadines. The larger whale was identified as a Gulf of Maine whale (J. Robbins, pers. comm.).

STATUS OF STOCK

The status of the North Atlantic humpback whale population was the topic of an International Whaling Commission Comprehensive Assessment in June 2001, and again in May 2002; these meetings conducted a detailed review of all aspects of this population (IWC 2002). Although the most recent estimates of abundance indicate continued population growth, the size of the humpback whale stock may be below OSP in the U.S. Atlantic EEZ. This is a strategic stock because the humpback whale is listed as an endangered species under the ESA. A Recovery Plan has been published and is in effect (NMFS 1991). There are insufficient data to reliably determine current population trends for humpback whales in the North Atlantic overall. The average annual rate of population increase was estimated at 3.1% (SE=0.005, Stevick *et al.* 2003). As noted above, a recent analysis of demographic parameters for the Gulf of Maine (Clapham *et al.* 2003) suggested a lower rate of increase than the 6.5% reported by Barlow and Clapham (1997), but results may have been confounded by distribution shifts. The total level of human-caused mortality and serious injury is unknown, but current data indicate that it is significant. In particular, the continued high level of mortality among humpback whales off the U.S. Mid-Atlantic states (Barco *et al.* 2002), is cause for considerable concern given that at least some of these animals are known to be from the Gulf of Maine. This is a strategic stock because the average annual fishery-related mortality and serious injury exceeds PBR, and because the North Atlantic humpback whale is an endangered species.

A new large-scale assessment called More of North Atlantic Humpbacks (MoNAH) project is currently underway. This two-year study will attempt to estimate abundance and refine knowledge of population structure with extensive sampling in the Gulf of Maine/Scotian Shelf region and on the primary wintering ground on Silver Bank; additional research will focus on the U.S. Mid-Atlantic states. The work is intended to update the YONAH assessment of North Atlantic humpback whales in preparation for a possible status review under the Endangered Species Act.

REFERENCES

Angliss, R.P., and D.P. DeMaster. 1998. Differentiating serious and non-serious injury of marine mammals taken incidental to commercial fishing operations: report of the serious injury workshop 1-2 April 1997, Silver Spring, Maryland. NOAA Tech. Memo. NMFS-OPR-13, January 1998.

Balcomb, K.C. and G. Nichols. 1982. Humpback whale censuses in the West Indies. Rep. Int. Whal. Commn. 32: 401-406.

Barco, S., W.A. McLellan, J. Allen, R. Asmutis, R. Mallon-Day, E. Meagher, D.A. Pabst, J. Robbins, R. Seton, R.M. Swingle, M.T. Weinrich and P.J. Clapham. 2002. Population identity of humpback whales in the waters of the U.S. Mid-Atlantic states. J. Cetacean Res. Manage. 4: 135-141.

Barlow, J. and P.J. Clapham. 1997. A new birth-interval approach to estimating demographic parameters of humpback whales. Ecology 78: 535-546.

Barlow, J., S.L. Swartz, T.C. Eagle and P.R. Wade. 1995. U.S. Marine mammal stock assessments: Guidelines for preparation, background, and a summary of the 1995 assessments. U.S.Dep. Commer., NOAA Tech. Memo. NMFS-OPR-6, 73 pp.

Brandão, A., D.S. Butterworth and M.R. Brown. 2000. Maximum possible humpback whale increase rates as a function of biological parameter values. J. Cetacean Res. Manage. 2 (supplement): 192-193.

Christensen, I., T. Haug, and N. Øien. 1992. Seasonal distribution, exploitation and present abundance of stocks of large baleen whales (Mysticeti) and sperm whales (*Physeter macrocephalus*) in Norwegian and adjacent waters. ICES J. Mar. Sci. 49: 341-355.

Clapham, P.J. and C.A. Mayo. 1987. Reproduction and recruitment of individually identified humpback whales, *Megaptera novaeangliae*, observed in Massachusetts Bay, 1979-1985. Can. J. Zool. 65: 2853-2863.

Clapham, P.J., L.S. Baraff, C.A. Carlson, M.A. Christian, D.K. Mattila, C.A. Mayo, M.A. Murphy, and S. Pittman. 1993. Seasonal occurrence and annual return of humpback whales, *Megaptera novaeangliae*, in the southern Gulf of Maine. Can. J. Zool. 71: 440-443.

Clapham, P.J., Bérubé, M.C. and Mattila, D.K. 1995. Sex ratio of the Gulf of Maine humpback whale population. Mar. Mamm. Sci. 11: 227-231.

Clapham, P.J., J. Barlow, T. Cole, D.K. Mattila, R. Pace, D. Palka, J. Robbins and R. Seton. 2003. Stock definition, abundance and demographic parameters of humpback whales from the Gulf of Maine. J. Cetacean Res. Manage. 5: 13-22.

Clapham, P.J., J. Robbins, M. Brown, P. Wade, and K. Findlay. 2001. A note on plausible rates of population growth for humpback whales. J. Cetacean Res. Manage. 3 (suppl.): 196-197.

Fogarty, M. J., E. B. Cohen, W. L. Michaels, and W. W. Morse. 1991. Predation and the regulation of sand lance populations: An exploratory analysis. ICES Mar. Sci. Symp. 193: 120-124.

Geraci, J.R., D.M. Anderson., R.J. Timperi, D.J. St. Aubin., G.A. Early, J.H. Prescott and C.A. Mayo. 1989 Humpback whales (*Megaptera novaeangliae*) fatally poisoned by dinoflagellate toxins. Can. J. Fish. Aquat. Sci. 46: 1895-1898.

IWC. 2002. Report of the Scientific Committee. Annex H: Report of the Sub-committee on the Comprehensive Assessment of North Atlantic humpback whales. J. Cetacean Res. Manage. 3 (suppl.) 209-228.

Katona, S.K., and J.A. Beard. 1990. Population size, migrations, and feeding aggregations of the humpback whale (*Megaptera novaeangliae*) in the western North Atlantic Ocean. Rep. Int. Whal. Commn., Special Issue 12: 295-306.

Larsen, A.H., J. Sigurjónsson, N. Øien, G. Vikingsson, and P.J. Palsbøll. 1996. Population genetic analysis of mitochondrial and nuclear genetic loci in skin biopsies collected from central and northeastern North Atlantic humpback whales (*Megaptera novaeangliae*): population identity and migratory destinations. Proceedings of the Royal Society of London B 263: 1611-1618.

Levenson, C. and W.T. Leapley, 1978. Distribution of humpback whales (*Megaptera novaeangliae*) in the Caribbean determined by a rapid acoustic method. J. Fish. Res. Bd. Can. 35: 1150-1152.

Lien, J., W. Ledwell, and J. Naven. 1988. Incidental entrapment in inshore fishing gear during 1988: A preliminary report to the Newfoundland and Labrador Department of Fisheries and Oceans, 15 pp.

Mattila, D.K. and P.J. Clapham. 1989. Humpback whales and other cetaceans on Virgin Bank and in the northern Leeward Islands, 1985 and 1986. Can. J. Zool. 67: 2201-2211.

Mattila, D.K., P.J. Clapham, S.K. Katona and G.S. Stone. 1989. Population composition of humpback whales on Silver Bank. Can. J. Zool. 67: 281-285.

Mattila, D.K., P.J. Clapham, O.Vásquez, and R. Bowman. 1994. Occurrence, population composition and habitat use of humpback whales in Samana Bay, Dominican Republic. Can. J. Zool. 72: 1898-1907.

NMFS [National Marine Fisheries Service]. 1991. Recovery plan for the humpback whale (*Megaptera novaeangliae*). Prepared by the Humpback Whale Recovery Team for the National Marine Fisheries Service, Silver Spring, MD, 105 pp.

Øien, N. 2001. Humpback whales in the Barents and Norwegian Seas. Paper SC/53/NAH21 presented to the International Whaling Commission Scientific Committee. Available from IWC, 135 Station Road, Impington, Cambridge, UK.

Palka, D. 1995. Abundance estimate of the Gulf of Maine harbor porpoise. Rep. Int. Whal. Commn., Special issue 16: 27-50.

Palka, D. 2000. Abundance of the Gulf of Maine/Bay of Fundy harbor porpoise based on shipboard and aerial surveys during 1999. NMFS, Northeast Fisheries Science Center Ref. Doc. 00-07; 29 pp. Available from: National Marine Fisheries Service, 166 Water Street, Woods Hole, MA 02543.

Paquet, D., C. Haycock and H. Whitehead. 1997. Numbers and seasonal occurrence of humpback whales (*Megaptera novaeangliae*) off Brier Island, Nova Scotia. Can. Field Nat. 111: 548-552.

Palsbøll, P. J., J. Allen,, M. Bérubé, P. J. Clapham, T. P. Feddersen, P. Hammond, H. Jørgensen, S. Katona, A. H. Larsen, F. Larsen, J. Lien, D. K. Mattila, J. Sigurjónsson, R. Sears, T. Smith, R. Sponer, P. Stevick

and N. Øien. 1997. Genetic tagging of humpback whales. Nature 388: 767-769.

Palsbøll, P.J., P.J. Clapham, D.K. Mattila, F. Larsen, R. Sears, H.R. Siegismund, J. Sigurjónsson, O. Vásquez and P. Arctander. 1995. Distribution of mtDNA haplotypes in North Atlantic humpback whales: the influence of behavior on population structure. Marine Ecology Progress Series 116: 1-10.

Palsbøll, P.J., J. Allen, T.H. Anderson, M. Bérubé, P.J. Clapham, T.P. Feddersen, N. Friday, P. Hammond, H. Jørgensen, S.K. Katona, A.H. Larsen, F. Larsen, J. Lien, D.K. Mattila, F.B Nygaard, J. Robbins, R. Sponer, R. Sears, J. Sigurjónsson, T.D. Smith, P.T. Stevick, G. Vikingsson, and N. Øien. 2001. Stock structure and composition of the North Atlantic humpback whale, *Megaptera novaeangliae*. Paper SC/53/NAH11 presented to the International Whaling Commission Scientific Committee. Available from IWC, 135 Station Road, Impington, Cambridge, UK.

Payne, P. M., J.R. Nicholas, L. O'Brien, and K.D. Powers. 1986. The distribution of the humpback whale, *Megaptera novaeangliae*, on Georges Bank and in the Gulf of Maine in relation to densities of the sand eel, *Ammodytes americanus*. Fish. Bull., U.S. 84: 271-277.

Payne, P.M., D.N. Wiley, S.B. Young, S. Pittman, P.J. Clapham, and J.W. Jossi. 1990. Recent fluctuations in the abundance of baleen whales in the southern Gulf of Maine in relation to changes in selected prey. Fish. Bull., U.S. 88(4): 687-696.

Price, W.S. 1985. Whaling in the Caribbean: historical perspective and update. Rep. Int. Whal. Commn. 35: 413-420.

Reiner, F., M.E. Dos Santos, and F.W. Wenzel. 1996. Cetaceans of the Cape Verde archipelago. Mar. Mamm. Sci. 12: 434-443.

Robbins, J. and D.K. Mattila. 2001. Monitoring entanglements of humpback whales (*Megaptera novaeangliae*) in the Gulf of Maine on the basis of caudal peduncle scarring. Paper SC/53/NAH25 presented to the International Whaling Commission Scientific Committee. Available from IWC, 135 Station Road, Impington, Cambridge, UK.

Smith, T.D., J. Allen, P.J. Clapham, P.S. Hammond, S. Katona, F. Larsen, J. Lien, D. Mattila, P.J. Palsbøll, J. Sigurjónsson, P.T. Stevick and N. Øien. 1999. An ocean-basin-wide mark-recapture study of the North Atlantic humpback whale (*Megaptera novaeangliae*). Mar. Mamm. Sci. 15(1):1-32.

Stevick, P.T., J. Allen, P.J. Clapham, N. Friday, S.K. Katona, F. Larsen, J. Lien, D.K. Mattila, P.J. Palsbøll, J. Sigurjónsson, T.D. Smith, N. Øien, and P.S. Hammond. 2003. North Atlantic humpback whale abundance and rate of increase four decades after protection from whaling. Marine Ecology Progress Series 258: 263-273.

Stevick, P., N. Øien and D.K. Mattila. 1998. Migration of a humpback whale between Norway and the West Indies. Mar. Mamm. Sci. 14: 162-166.

Swingle, W.M., S.G. Barco, T.D. Pitchford, W.A. McLellan and D.A. Pabst. 1993. Appearance of juvenile humpback whales feeding in the nearshore waters of Virginia. Mar. Mamm. Sci. 9: 309-315.

Volgenau, L., S.D. Kraus, and J. Lien. 1995. The impact of entanglements on two substocks of the western North Atlantic humpback whale, *Megaptera novaeangliae*. Can. J. Zool. 73: 1689-1698.

Wade, P.R., and R.P. Angliss. 1997. Guidelines for assessing marine mammal stocks: Report of the GAMMS Workshop, April 3-5, 1996, Seattle, Washington. NOAA Tech. Memo. NMFS-OPR-12. U.S. Dept. of Commerce, Washington, DC. 93 pp.

Waring, G. T., D.L. Palka, P.J. Clapham, S. Swartz, M.C. Rossman, T. V. N. Cole, K. D. Bisack and L. J. Hansen. 1999. U.S. Atlantic marine mammal stock assessment reports : 1998. NOAA Tech. Memo. NMFS-NE-116, 182 pp.

Whitehead, H. and M.J. Moore. 1982. Distribution and movements of West Indian humpback whales in winter. Can. J. Zool. 60: 2203-2211.

Wiley, D.N., R.A. Asmutis, T.D. Pitchford, and D.P. Gannon. 1995. Stranding and mortality of humpback whales, *Megaptera novaeangliae*, in the Mid-Atlantic and southeast United States, 1985-1992. Fish. Bull., *U.S.* 93: 196-205.

Winn, H.E., R.K. Edel and A.G. Taruski. 1975. Population estimate of the humpback whale (*Megaptera novaeangliae*) in the West Indies by visual and acoustic techniques. J. Fish. Res. Bd. Can. 32: 499-506.

FIN WHALE (*Balaenoptera physalus*): Western North Atlantic Stock

STOCK DEFINITION AND GEOGRAPHIC RANGE

The Scientific Committee of the International Whaling Commission (IWC) has proposed stock boundaries for North Atlantic fin whales. Fin whales off the eastern U.S. north to Nova Scotia and the southeastern coast of Newfoundland are believed to constitute a single stock under the present IWC scheme (Donovan 1991). However, the stock identity of North Atlantic fin whales has received relatively little attention, and whether the current stock boundaries define biologically isolated units has long been uncertain. The existence of a subpopulation structure was suggested by local depletions that resulted from commercial overharvesting (Mizroch *et al.* 1984).

A genetic study conducted by Bérubé *et al.* (1998) using both mitochondrial and nuclear DNA provided strong support for an earlier population model proposed by Kellogg (1929) and others. This postulates the existence of several subpopulations of fin whales in the North Atlantic and Mediterranean, with limited gene flow among them. Bérubé *et al.* (1998) also proposed that the North Atlantic population showed recent divergence due to climatic changes (i.e. postglacial expansion), as well as substructuring over even relatively short distances. The genetic data are consistent with the idea that different subpopulations use the same feeding ground, a hypothesis that was also originally proposed by Kellogg (1929).

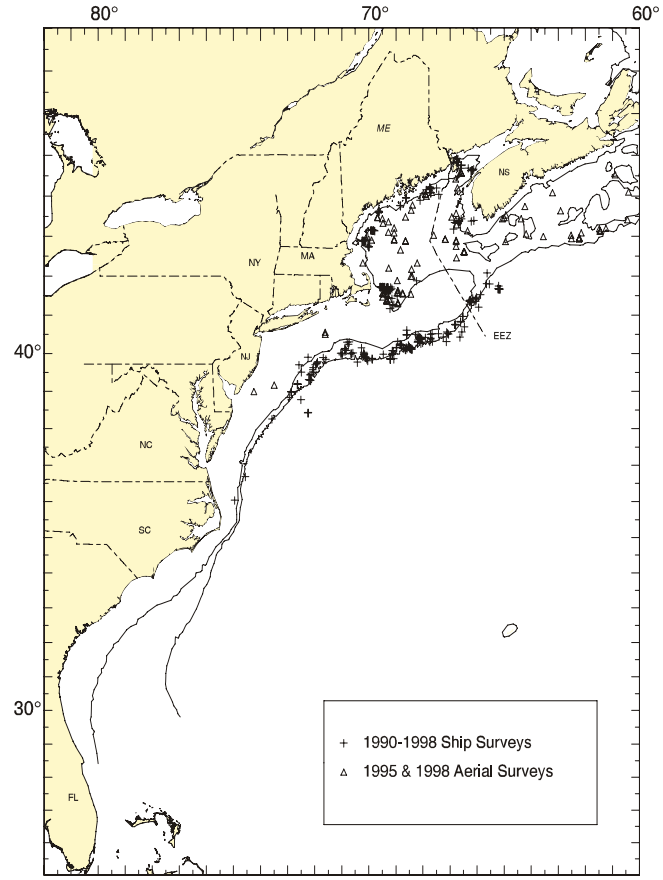

Figure 1. *Distribution of fin whale sightings from NEFSC and SEFSC shipboard and aerial surveys during the summer in 1990-1998. Isobaths are at 100 m and 1,000 m.*

Fin whales are common in waters of the U.S. Atlantic Exclusive Economic Zone (EEZ), principally from Cape Hatteras northward (figure 1). Fin whales accounted for 46% of the large whales and 24% of all cetaceans sighted over the continental shelf during aerial surveys (CETAP 1982) between Cape Hatteras and Nova Scotia during 1978-82. While a great deal remains unknown, the magnitude of the ecological role of the fin whale is impressive. In this region fin whales are probably the dominant large cetacean species in all seasons, with the largest standing stock, the largest food requirements, and therefore the largest impact on the ecosystem of any cetacean species (Kenney *et al.* 1997; Hain *et al.* 1992).

There is little doubt that New England waters represent a major feeding ground for the fin whale. There is evidence of site fidelity by females, and perhaps some segregation by sexual, maturational or reproductive class on the feeding range (Agler *et al.* 1993). Seipt *et al.* (1990) reported that 49% of identified fin whales on Massachusetts Bay area feeding grounds were resighted within the same year, and 45% were resighted in multiple years. While recognizing localized as well as more extensive movements, these authors suggested that fin whales on these grounds exhibited patterns of seasonal occurrence and annual return that are in some respects similar to those shown for humpback whales. This was reinforced by Clapham and Seipt (1991), who showed maternally directed site fidelity by fin whales in the Gulf of Maine. Information on life history and vital rates is also available in data from the Canadian fishery, 1965-1971 (Mitchell 1974). In seven years, 3,528 fin whales were taken at three whaling stations. The station at Blandford, Nova Scotia, took 1,402 fin whales.

Hain *et al.* (1992), based on an analysis of neonate stranding data, suggested that calving takes place during

approximately four months from October to January in latitudes of the U.S. Mid-Atlantic region; however, it is unknown where calving, mating, and wintering for most of the population occurs. Results from the Navy's SOSUS program (Clark 1995) indicate a substantial deep-ocean component to fin whale distribution. It is likely that fin whales occurring in the U.S. Atlantic EEZ undergo migrations into Canadian waters, open-ocean areas, and perhaps even subtropical or tropical regions. However, the popular notion that entire fin whale populations make distinct annual migrations like some other mysticetes has questionable support in the data; in the North Pacific, year-round monitoring of fin whale calls found no evidence for large-scale migratory movements (Watkins *et al.* 2000).

POPULATION SIZE

Two estimates of abundance from line-transect surveys are available. An abundance of 2,200 (CV=0.24) fin whales was estimated from a July to September 1995 sighting survey conducted by two ships and an airplane that covered waters from Virginia to the mouth of the Gulf of St. Lawrence. Data collection and analysis methods used were described in Palka (1995).

A more recent estimate of 2,814 (CV=0.21) fin whales was derived from a 28 July to 31 August 1999 line-transect sighting survey conducted by a ship and airplane covering waters from Georges Bank to the mouth of the Gulf of St. Lawrence. Shipboard data were analyzed using the modified direct duplicate method (Palka 1995) that accounts for school size bias and *g(0)*, the probability of detecting a group on the track line. Aerial data were not corrected for *g(0)* (Palka 2000).

The latter abundance estimate is considered the best available for the western North Atlantic fin whale because it is relatively recent. However, this estimate must be considered extremely conservative in view of the known range of the fin whale in the entire western North Atlantic, the uncertainties regarding population structure and exchange between surveyed and unsurveyed areas, and aerial data having not been corrected for *g(0)*.

Minimum Population Estimate

The minimum population estimate is the lower limit of the two-tailed 60% confidence interval of the log-normally distributed best abundance estimate. This is equivalent to the 20th percentile of the log-normal distribution as specified by Wade and Angliss (1997). The best estimate of abundance for fin whales is 2,814 (CV=0.21). The minimum population estimate for the western North Atlantic fin whale is 2,362.

Current Population Trend

There are insufficient data to determine population trends for this species.

CURRENT AND MAXIMUM NET PRODUCTIVITY RATES

Current and maximum net productivity rates are unknown for this stock. Based on photographically identified fin whales, Agler *et al.* (1993) estimated that the gross annual reproduction rate was at 8%, with a mean calving interval of 2.7 years.

For purposes of this assessment, the maximum net productivity rate was assumed to be 0.04. This value is based on theoretical modeling showing that cetacean populations may not grow at rates much greater than 4% given the constraints of their reproductive life history (Barlow *et al.* 1995).

POTENTIAL BIOLOGICAL REMOVAL

Potential Biological Removal (PBR) is the product of minimum population size, one-half the maximum productivity rate, and a "recovery" factor (MMPA Sec. 3. 16 U.S.C. 1362; Wade and Angliss 1997). The minimum population size is 2,362. The maximum productivity rate is 0.04, the default value for cetaceans. The "recovery" factor, which accounts for endangered, depleted, threatened stocks, or stocks of unknown status relative to optimum sustainable population (OSP) is assumed to be 0.10 because the fin whale is listed as endangered under the Endangered Species Act (ESA). PBR for the western North Atlantic fin whale is 4.7.

ANNUAL HUMAN-CAUSED MORTALITY AND SERIOUS INJURY

The number of fin whales taken at 3 whaling stations in Canada from 1965 to 1971 totaled 3,528 whales (Mitchell 1974). Reports of non-directed takes of fin whales are fewer over the last two decades than for other endangered large whales such as right and humpback whales. There was no reported fishery-related mortality or serious injury to fin whales in fisheries observed by NMFS during 1999 through 2003. A review of NMFS records from 1999 through 2003 yielded an average of 1.4 human-caused mortalities per year - 0.4 per year resulting from fishery interactions/entanglements (U.S. waters, 0.2; Bermudian waters, 0.2), and 1.0 due to vessel collisions - all in U.S. waters (Table 1).

Fishery-Related Serious Injury and Mortality

No confirmed fishery-related mortality or serious injury of fin whales was reported in the NMFS Sea Sampling

bycatch database. A review of the records of stranded, floating or injured fin whales for the period 1999 through 2003 on file at NMFS found two records with substantial evidence of fishery interactions causing mortality (Table 1), which results in an annual rate of serious injury and mortality of 0.4 fin whales from fishery interactions. While these records are not statistically quantifiable in the same way as the observed fishery records, they give a minimum estimate of the frequency of entanglements for this species. In addition to the records above, there are were 5 records of entanglement within the period that either lacked substantial evidence for a serious injury determination, or that did not provide the detail necessary to determine if an entanglement had been a contributing factor in the mortality.

Table 1. Summarized records of mortality and serious injury likely to result in mortality, Western North Atlantic fin whale stock, January 1999 - December 2003. Causes of mortality or injury, assigned as primary or secondary, are based on records maintained by NMFS.

Date	Report Type	Length, sex, age, ID	Location	Assigned Cause: P=primary, S=secondary		Notes
				Ship strike	Entang./ Fsh.inter	
2/10/99	mortality	15.5m male	Virginia Beach, VA	P		large external wound, extensive fractures to vertebral column, hemorrhaging
11/5/99	mortality	16.2m male	Elizabeth, NJ	P		large wound anterior of the blowhole, severed left flipper, shattered bones
12/11/00	mortality	10.9m female	New York harbor	P		hemorrhage and fractured bones on right side
1/2/01	mortality	18.1m female	New York harbor	P		dorsal abrasion marks, hematoma
2/1/01	mortality	14.5m female	Port Elizabeth, NJ	P		very fresh carcass hung on ship's bow
9/19/01	mortality	10.7m unknown	off Bermuda		P	extensive fresh entanglement marks
7/28/02	mortality	unknown	Georges Bank		P	heavy line seen on tail stock, appeared embedded

Notes: The date sighted and location provided in the table are not necessarily when or where the serious injury or mortality occurred; rather, this information indicates when and where the whale was first reported beached, entangled, or injured. National guidelines for determining what constitutes a serious injury have not been finalized. Interim criteria as established by NERO/NMFS (62 FR 33, Jan. 2, 1997) have been used here. Some assignments may change as new information becomes available and/or when national standards are established.
Assigned cause based on best judgement of available data. Additional information may result in revisions.

Other Mortality

After reviewing NMFS records for 1999 through 2003, 5 were found that had sufficient information to confirm the cause of death as collisions with vessels (Table 1). One record (8/4/97) had been omitted from previous reports, but is inserted here following an examination of the exhumed skeletal remains which found a broken jaw and cracked scapula which had partially healed. The partial healing indicates the whale was alive at the time of the incident.

These records constitute an annual rate of serious injury or mortality of 1.0 fin whales from collisions with vessels. NMFS data holdings include four additional records of fin whale collisions with vessels, but the available supporting documentation was insufficient to determine if the whales sustained mortal injuries from the encounters.

STATUS OF STOCK

The status of this stock relative to OSP in the U.S. Atlantic EEZ is unknown, but the species is listed as endangered under the ESA. There are insufficient data to determine the population trend for fin whales. The total level of human-caused mortality and serious injury is unknown. The records on hand at NMFS represent coverage of only a portion of the area surveyed for the population estimate for the stock. The total fishery-related mortality and serious injury for this stock derived from the available records is not less than 10% of the calculated PBR, and therefore cannot be considered insignificant and approaching the ZMRG. This is a strategic stock because the fin whale is listed as an endangered species under the ESA. A Recovery Plan for fin whales has been prepared and is currently awaiting legal clearance.

REFERENCES

Agler, B. A., R. L. Schooley, S. E. Frohock, S. K. Katona, and I. E. Seipt. 1993. Reproduction of photographically identified fin whales, *Balaenoptera physalus*, from the Gulf of Maine. J. Mamm. 74(3): 577-587.

Barlow, J., S. L. Swartz, T. C. Eagle, and P. R. Wade. 1995. U.S. Marine Mammal Stock Assessments: Guidelines for preparation, background, and a summary of the 1995 assessments. NOAA Tech. Memo. NMFS-OPR-6. U.S. Department of Commerce, Washington, DC. 73 pp.

Bérubé, M., A. Aguilar, D. Dendanto, F. Larsen, G. Notarbartolo di Sciara, R. Sears, J. Sigurjónsson, J. Urban-R. and P. J. Palsbøll. 1998. Population genetic structure of North Atlantic, Mediterranean and Sea of Cortez fin whales, *Balaenoptera physalus* (Linnaeus 1758): analysis of mitochondrial and nuclear loci. Mol. Ecol. 15: 585-599.

CETAP. 1982. A characterization of marine mammals and turtles in the mid- and north Atlantic areas of the U.S. outer continental shelf. Cetacean and Turtle Assessment Program, University of Rhode Island. Final Report #AA551-CT8-48 to the Bureau of Land Management, Washington, DC, 538 pp.

Clapham, P. J. and I. E. Seipt. 1991. Resightings of independent fin whales, *Balaenoptera physalus*, on maternal summer ranges. J. Mamm. 72: 788-790.

Clark, C. W. 1995. Application of U.S. Navy underwater hydrophone arrays for scientific research on whales. Rep. Int. Whal. Commn. 45: 210-212.

Donovan, G. P. 1991. A review of IWC stock boundaries. Rep. Int. Whal. Commn., Special Issue 13: 39-68.

Hain, J. H. W., M. J. Ratnaswamy, R. D. Kenney, and H. E. Winn. 1992. The fin whale, *Balaenoptera physalus*, in waters of the northeastern United States continental shelf. Rep. Int. Whal. Commn. 42: 653-669.

Kellogg, R. 1929. What is known of the migration of some of the whalebone whales. Ann. Rep. Smithsonian Inst. 1928: 467-494.

Kenney, R. D., G. P. Scott, T. J. Thompson, and H. E. Winn. 1997. Estimates of prey consumption and trophic impacts of cetaceans in the USA northeast continental shelf ecosystem. J. Northw. Atl. Fish. Sci. 22: 155-171.

Mizroch, A. A., D. W. Rice and J. M. Breiwick. 1984. The fin whale, *Balaenoptera physalus*. Mar. Fisheries Rev. 46: 20-24.

Mitchell, E. 1974. Present status of northwest Atlantic fin and other whale stocks. Pages 109-169. *In:* W. E. Schevill (ed), The whale problem: A status report. Harvard University Press, Cambridge, Massachusetts, 419 pp.

Palka, D. 1995. Abundance estimate of the Gulf of Maine harbor porpoise. Rep. Int. Whal. Commn., Special Issue 16: 27-50.

Palka, D. 2000. Abundance of the Gulf of Maine/Bay of Fundy harbor porpoise based on shipboard and aerial surveys during 1999. NMFS, Northeast Fisheries Science Center Ref. Doc. 00-07; 29 pp. Available from: National Marine Fisheries Service, 166 Water Street, Woods Hole, MA 02543.

Seipt, I. E., P. J. Clapham, C. A. Mayo and M. P. Hawvermale. 1990. Population characteristics of individually identified fin whales, *Balaenoptera physalus*, in Massachusetts Bay. Fish. Bull., U.S. 88(2): 271-278

Wade, P. R. and R. P. Angliss. 1997. Guidelines for assessing marine mammal stocks: Report of the GAMMS Workshop, April 3-5, 1996, Seattle, Washington. NOAA Tech. Memo. NMFS-OPR-12. U.S. Dept. of Commerce, Washington, DC. 93 pp.

Watkins, W.A., M.A. Daher, G.M. Reppucci, J.E. George, D.L. Martin, N.A. DiMarzio and D.P. Gannon. 2000. Seasonality and distribution of whale calls in the North Pacific. Oceanography 13: 62-67.

SEI WHALE (*Balaenoptera borealis*): Nova Scotia Stock

STOCK DEFINITION AND GEOGRAPHIC RANGE

Indications are that, at least during the feeding season, a major portion of the Northwest Atlantic sei whale population is centered in northerly waters, perhaps on the Scotian Shelf (Mitchell and Chapman 1977). The southern portion of the species' range during spring and summer includes the northern portions of the U.S. Atlantic Exclusive Economic Zone (EEZ) - the Gulf of Maine and Georges Bank. The period of greatest abundance there is in spring, with sightings concentrated along the eastern margin of Georges Bank and into the Northeast Channel area, and along the southwestern edge of Georges Bank in the area of Hydrographer Canyon (CETAP 1982). NMFS aerial surveys in 1999, 2000 and 2001 found concentrations of sei and right whales along the Northern Edge of Georges Bank in the spring. The sei whale is often found in the deeper waters characteristic of the continental shelf edge region (Hain et al. 1985), and NMFS aerial surveys found substantial numbers of sei whales in this region, south of Nantucket, in the spring of 2001. Similarly, Mitchell (1975) reported that sei whales off Nova Scotia were often distributed closer to the 2,000 m depth contour than were fin whales.

This general offshore pattern of sei whale distribution is disrupted during episodic incursions into more shallow and inshore waters. Although known to take piscine prey, sei whales (like right whales) are largely planktivorous, feeding primarily on euphausiids and copepods. In years of reduced predation on copepods by other predators, and thus greater abundance of this prey source, sei whales are reported in more inshore locations, such as the Great South Channel (in 1987 and 1989) and Stellwagen Bank (in 1986) areas (R.D. Kenney, pers. comm.; Payne et al. 1990). An influx of sei whales into the southern Gulf of Maine occurred in the summer of 1986 (Schilling et al. 1993). Such episodes, often punctuated by years or even decades of absence from an area, have been reported for sei whales from various places worldwide.

Based on analysis of records from the Blandford, Nova Scotia, whaling station, where 825 sei whales were taken between 1965 and 1972, Mitchell (1975) described two "runs" of sei whales, in June-July and in September-October. He speculated that the sei whale population migrates from south of Cape Cod and along the coast of eastern Canada in June and July, and returns on a southward migration again in September and October; however, such a migration remains unverified.

Mitchell and Chapman (1977) reviewed the sparse evidence on stock identity of northwest Atlantic sei whales, and suggested two stocks - a Nova Scotia stock and a Labrador Sea stock. The range of the Nova Scotia stock includes the continental shelf waters of the northeastern U.S., and extends northeastward to south of Newfoundland. The Scientific Committee of the IWC, while adopting these general boundaries, noted that the stock identity of sei whales (and indeed all North Atlantic whales) was a major research problem (Donovan 1991). In the absence of evidence to the contrary, the proposed IWC stock definition is provisionally adopted, and the “Nova Scotia stock” is used here as the management unit for this stock assessment. The IWC boundaries for this stock are from the U.S. east coast to Cape Breton, Nova Scotia, thence east to longitude 42° W.

POPULATION SIZE

The total number of sei whales in the U.S. Atlantic EEZ is unknown. However, two abundance estimates are available for portions of the sei whale habitat: from Nova Scotia during the 1970's, and in the U.S. Atlantic EEZ during the springs of 1979-1981.

Mitchell and Chapman (1977), based on tag-recapture data, estimated the Nova Scotia, Canada, stock to contain between 1,393 and 2,248 sei whales. Based on census data, they estimated a minimum Nova Scotian population of 870 sei whales.

An abundance of 280 sei whales was estimated from an aerial survey program conducted from 1978 to 1982 on the continental shelf and shelf edge waters between Cape Hatteras, North Carolina and Nova Scotia (CETAP 1982). The estimate is based on data collected during the spring when the greatest proportion of the population off the northeast U.S. coast appeared in the study area. This estimate does not include a correction for dive-time or g(0), the probability of detecting an animal group on the track line. The CETAP report suggested, however, that correcting the estimated abundance for dive time would increase the estimate to approximately the same as Mitchell and Chapman’s (1977) tag-recapture estimate. This estimate is more than 20 years out of date and thus almost certainly does not reflect the current true population size; in addition, the estimate has a high degree of uncertainty (i.e., it has a large CV), and it was estimated just after cessation of extensive foreign fishing operations in the region. There are no recent abundance estimates for the sei whale.

Minimum Population Estimate

The minimum population estimate is the lower limit of the two-tailed 60% confidence interval of the log-normally distributed best abundance estimate. This is equivalent to the 20th percentile of the log-normal distribution as specified by

Wade and Angliss (1997). A current minimum population size cannot be estimated because there are no current abundance estimates (within the last 10 years).

Current Population Trend

There are insufficient data to determine the population trends for this species.

CURRENT AND MAXIMUM NET PRODUCTIVITY RATES

Current and maximum net productivity rates are unknown for this stock. For purposes of this assessment, the maximum net productivity rate was assumed to be 0.04. This value is based on theoretical modeling showing that cetacean populations may not grow at rates much greater than 4% given the constraints of their reproductive life history (Barlow et al. 1995).

POTENTIAL BIOLOGICAL REMOVAL

Potential Biological Removal (PBR) is the product of minimum population size, one-half the maximum productivity rate, and a "recovery" factor (MMPA Sec. 3. 16 U.S.C. 1362; Wade and Angliss 1997). The minimum population size is unknown. The maximum productivity rate is 0.04, the default value for cetaceans. The "recovery" factor, which accounts for endangered, depleted, threatened stocks, or stocks of unknown status relative to optimum sustainable population (OSP) is assumed to be 0.10 because the sei whale is listed as endangered under the Endangered Species Act (ESA). PBR for the Nova Scotia stock of the sei whale is unknown because the minimum population size is unknown.

ANNUAL HUMAN-CAUSED MORTALITY AND SERIOUS INJURY

There was no reported fishery-related mortality or serious injury to sei whales in fisheries observed by NMFS during 1999-2003. A review of NMFS stranding and entanglement records from 1999 through 2003 yielded an average of 0.4 human-caused mortalities per year as a result of two ship strikes. The carcass of a 13-meter female was recovered on May 2, 2001, in New York harbor after it slid off the bow of an arriving ship. Freshness of the carcass and hemorrhaging around the dorsal impact area indicated the strike was pre-mortem. The second record within the period was an 11-meter male discovered February 19, 2003, outside of Norfolk Naval Base in Norfolk, VA. A large gash into muscle tissue extended from behind dorsal midline on left side almost all the way around to the ventral midline on the right sides through blubber layer and into some muscle. Histopathology results supported perimortem trauma. The only other NMFS record of a human-caused sei whale mortality was from November 17, 1994, when a sei whale carcass was observed on the bow of a container ship as it docked in Boston, Massachusetts.

Fishery Information

There have been no reported entanglements or other interactions between sei whales and commercial fishing activities; therefore there are no descriptions of fisheries.

STATUS OF STOCK

The status of this stock relative to OSP in the U.S. Atlantic EEZ is unknown, but the species is listed as endangered under the ESA. There are insufficient data to determine the population trends for sei whales. The total level of human-caused mortality and serious injury is unknown, but the rarity of mortality reports for this species suggests that this level is insignificant and approaching a zero mortality and serious injury rate. This is a strategic stock because the sei whale is listed as an endangered species under the ESA. A Recovery Plan for sei whales has been written and is awaiting legal clearance.

REFERENCES

Barlow, J., S. L. Swartz, T. C. Eagle and P. R. Wade. 1995. U.S. Marine Mammal Stock Assessments: Guidelines for preparation, background, and a summary of the 1995 assessments. NOAA Tech. Memo. NMFS-OPR-6. U.S. Department of Commerce, Washington, DC. 73 pp.

CETAP. 1982. A characterization of marine mammals and turtles in the mid- and north Atlantic areas of the U.S. outer continental shelf. Cetacean and Turtle Assessment Program, University of Rhode Island. Final Report #AA551-CT8-48 to the Bureau of Land Management, Washington, DC, 538 pp.

Donovan, G. P. 1991. A review of IWC stock boundaries. Rep. Int. Whal. Commn., Special Issue 13: 39-68.

Hain, J. H. W., M. A. M. Hyman, R. D. Kenney and H. E. Winn. 1985. The role of cetaceans in the shelf-edge region of the northeastern United States. Mar. Fish. Rev. 47(1): 13-17.

Mitchell, E. 1975. Preliminary report on Nova Scotia fishery for sei whales (*Balaenoptera borealis*). Rep. Int. Whal. Commn. 25: 218-225.

Mitchell, E. and D. G. Chapman. 1977. Preliminary assessment of stocks of northwest Atlantic sei whales (*Balaenoptera borealis*). Rep. Int. Whal. Commn., Special Issue 1: 117-120.

Payne, P. M., D. N. Wiley, S. B. Young, S. Pittman, P. J. Clapham and J. W. Jossi. 1990. Recent fluctuations in the

abundance of baleen whales in the southern Gulf of Maine in relation to changes in selected prey. Fish. Bull., U.S. 88: 687-696.

Schilling, M. R., I. Seipt, M. T. Weinrich, S. E. Frohock, A. E. Kuhlberg and P. J. Clapham. 1993. Behavior of individually identified sei whales, *Balaenoptera borealis*, during an episodic influx into the southern Gulf of Maine in 1986. Fish. Bull., U.S. 90(4): 749-755.

Wade, P. R. and R. P. Angliss. 1997. Guidelines for assessing marine mammal stocks: Report of the GAMMS Workshop, April 3-5, 1996, Seattle, Washington. NOAA Tech. Memo. NMFS-OPR-12. U.S. Dept. of Commerce, Washington, DC. 93 pp.

December 2005

MINKE WHALE (*Balaenoptera acutorostrata*): Canadian East Coast Stock

STOCK DEFINITION AND GEOGRAPHIC RANGE

Minke whales have a cosmopolitan distribution in polar, temperate and tropical waters. In the North Atlantic there are four recognized populations — Canadian East Coast, west Greenland, central North Atlantic, and northeastern North Atlantic (Donovan 1991). These four population divisions were defined by examining segregation by sex and length, catch distributions, sightings, marking data and pre-existing ICES boundaries. However, there were very few data from the Canadian East Coast population.

Minke whales off the eastern coast of the United States are considered to be part of the Canadian East Coast stock, which inhabits the area from the eastern half of the Davis Strait (45ºW) to the Gulf of Mexico. The relationship between this and the other three stocks is uncertain. It is also uncertain if there are separate stocks within the Canadian East Coast stock.

The minke whale is common and widely distributed within the U.S. Atlantic Exclusive Economic Zone (EEZ) (CETAP 1982). There appears to be a strong seasonal component to minke whale distribution. Spring and summer are times of relatively widespread and common occurrence, and during this time they are most abundant in New England waters. During fall in New England waters, there are fewer minke whales, while during winter, the species appears to be largely absent. Like most other baleen whales, the minke whale generally occupies the continental shelf proper, rather than the continental shelf edge region. Records summarized by Mitchell (1991) hint at a possible winter distribution in the West Indies and in mid-ocean south and east of Bermuda. As with several other cetacean species, the possibility of a deep-ocean component to distribution exists but remains unconfirmed.

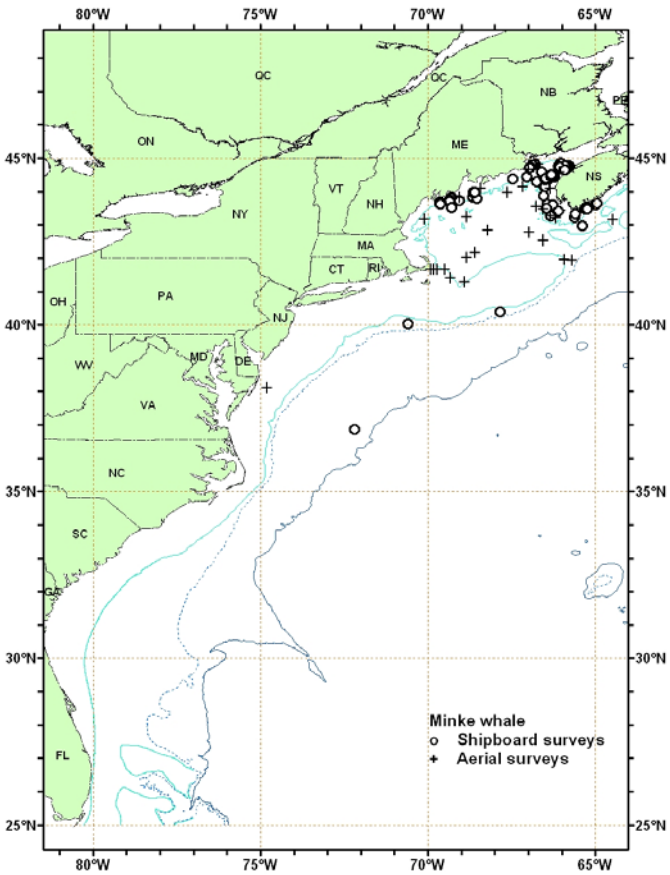

Figure 1. *Distribution of minke whale sightings from NEFSC and SEFSC shipboard and aerial surveys during the summers of 1998, 1999, and 2004. Isobaths are the 100m, 1000m and 4000m depth contours.*

POPULATION SIZE

The total number of minke whales in the Canadian East Coast population is unknown. However, seven estimates are available for portions of the habitat — a 1978-1982 estimate, a shipboard survey estimate from the summers of 1991 and 1992, a shipboard estimate from June-July 1993, an estimate made from a combination of shipboard and aerial surveys conducted during July to September 1995, an aerial survey estimate of the entire Gulf of St. Lawrence conducted in August to September 1995, an aerial survey estimate from the northern Gulf of St. Lawrence conducted during July and August 1996, and an aerial/shipboard survey conducted from Georges Bank to the mouth of the Gulf of St. Lawrence during July and August 1999 (Table 1; Figure 1).

An abundance of 320 minke whales (CV=0.23) was estimated from an aerial survey program conducted from 1978 to 1982 on the continental shelf and shelf edge waters between Cape Hatteras, North Carolina and Nova Scotia (CETAP 1982).

An abundance of 2,650 (CV=0.31) minke whales was estimated from two shipboard line-transect surveys conducted during July to September 1991 and 1992 in the northern Gulf of Maine-lower Bay of Fundy region. This abundance estimate is a weighted-average of the 1991 and 1992 estimates, where each annual estimate was weighted by the inverse of its variance, using methods as described in Palka (1995).

An abundance of 330 minke whales (CV=0.66) was estimated from a June and July 1993 shipboard line-transect sighting survey conducted principally between the 200 and 2,000m isobaths from the southern edge of Georges Bank, across the Northeast Channel to the southeastern edge of the Scotian Shelf (NMFS 1993).

An abundance of 2,790 (CV=0.32) minke whales was estimated from a July to September 1995 sighting survey conducted by two ships and an airplane that covered waters from Virginia to the mouth of the Gulf of St. Lawrence (Palka Unpub. Ms.). Total track line length was 32,600 km. The ships covered waters between the 50 and 1000 fathom isobaths, the northern edge of the Gulf Stream, and the northern Gulf of Maine/Bay of Fundy region. The airplane covered waters in the Mid-Atlantic from the coastline to the 50 fathom depth contour, the southern Gulf of Maine, and shelf waters off Nova Scotia from the coastline to the 1000 fathom depth contour. Data collection and analysis methods were described in Palka (1996).

Kingsley and Reeves (1998) estimated there were 1,020 (CV=0.27) minke whales in the entire Gulf of St. Lawrence in 1995 and 620 (CV=0.52) in the northern Gulf of St. Lawrence in 1996 (Table 1). During the 1995 survey, 8,427km of track lines were flown in an area of 221,949 km^2 during August and September. During the 1996 survey, 3,993km of track lines were flown in an area of 94,665 km^2 during July and August. Data were analyzed using Quenouille's jackknife bias reduction procedure on line-transect methods that model the left truncated sighting curve. These estimates were uncorrected for visibility biases such as *g(0)*, the probability of detecting a group on the track line.

An abundance of 2,998 (CV=0.19) minke whales was estimated from a July to August 1999 sighting survey conducted by a ship and airplane covering waters from Georges Bank to the mouth of the Gulf of St. Lawrence (Table 1; D. Palka, Unpub. Ms.). Total track line length was 8,212km. Using methods similar to that used in the above 1995 Virginia to Gulf of St. Lawrence survey, shipboard data were analyzed using the modified direct duplicate method that accounts for school size bias and *g(0)*. Aerial data were not corrected for *g(0)* (Palka 2000).

The best available current abundance estimate for minke whales, 3,618 (CV=0.186), is the sum of the 1999 Georges Bank to Gulf of St. Lawrence estimate (2,998 (CV=0.19)) and the 1996 northern Gulf of St. Lawrence estimate (620 (CV=0.52)), because these surveys are recent and provided the most complete coverage of the known habitat.

Table 1. Summary of recent abundance estimates for Canadian East Coast minke whales. Month, year, and area covered during each abundance survey, and resulting abundance estimate (N_{best}) and coefficient of variation (CV).

Row Number	Month/Year	Area	N_{best}	CV
1	Jul-Aug 1996	northern Gulf of St. Lawrence	620	0.52
2	July-Aug 1999	Georges Bank to mouth of Gulf of St. Lawrence	2,998	0.19
3	Jul-Aug 1996 + July-Aug 1999	Georges Bank to Gulf of St. Lawrence (COMBINED)	3,618	0.18

Minimum Population Estimate

The minimum population estimate is the lower limit of the two-tailed 60% confidence interval of the log-normally distributed best abundance estimate. This is equivalent to the 20th percentile of the log-normal distribution as specified by Wade and Angliss (1997). The best estimate of abundance for minke whales is 3,618. The minimum population estimate for the Canadian East Coast minke whale is 3,113.

Current Population Trend

There are insufficient data to determine population trends for this species.

CURRENT AND MAXIMUM NET PRODUCTIVITY RATES

Current and maximum net productivity rates are unknown for this stock. Life history parameters that could be used to estimate net productivity include: females mature when 6-8 years old; pregnancy rates are approximately 0.86 to 0.93; thus, the calving interval is between 1 and 2 years; calves are probably born during October to March, after 10 to 11 months gestation; nursing lasts for less than 6 months; maximum ages are not known, but for Southern Hemisphere minke whales the maximum age appears to be about 50 years (Katona *et al.* 1993; IWC 1991).

For purposes of this assessment, the maximum net productivity rate was assumed to be 0.04. This value is based on theoretical modeling showing that cetacean populations may not grow at rates much greater than 4% given the constraints of their reproductive life history (Barlow *et al.* 1995).

POTENTIAL BIOLOGICAL REMOVAL

Potential Biological Removal (PBR) is the product of minimum population size, one-half the maximum productivity rate, and a "recovery" factor (MMPA Sec. 3. 16 U.S.C. 1362; Wade and Angliss 1997). The minimum population size is 3,113. The maximum productivity rate is 0.04, the default value for cetaceans. The "recovery" factor, which accounts for endangered, depleted, threatened, or stocks of unknown status, relative to optimum sustainable population (OSP) is assumed to be 0.5 because this stock is of unknown status. PBR for the Canadian east coast minke whale is 31.

ANNUAL HUMAN-CAUSED MORTALITY AND INJURY

Recent minke whale takes have been observed in or attributed to the Gulf of Maine and Mid-Atlantic lobster trap/pot, and unknown fisheries; although not all takes have resulted in mortalities (Tables 2 to 5).

Data to estimate the mortality and serious injury of minke whales come from the U.S. Sea Sampling Program and from records of strandings and entanglements in U.S. waters. Estimates using the Sea Sampling Program data are discussed by fishery under the Fishery Information section below. Strandings and entanglement records are discussed under the lobster trap fishery, and "Unknown Fisheries" within the Fishery Information section and under the Other Mortality section (Tables 2 to 5). Ship strike mortalities and serious injuries are discussed under the Other Mortality section (Tables 3 and 4). For the purposes of this report, only those strandings and entanglement records considered confirmed human-caused mortalities or serious injuries are shown in Tables 3 and 4.

During 1999 to 2003, the U.S. total annual estimated average human-caused mortality was 3.2 minke whales per year (CV=unknown). This is derived from three components: 0 minke whales per year from U.S. fisheries using observer data, 3.2 minke whales per year (unknown CV) from U.S. fisheries using strandings and entanglement data, and 0.0 minke whales per year from ship strikes. During 1997 to 2001, there were no confirmed mortalities or serious injuries in Canadian waters as reported by the various, small-scale stranding and observer data collection programs in Atlantic Canada. No additional information is available on Canadian mortalities from 2002 to present.

Fishery Information

Detailed fishery information is reported in Appendix III.

Earlier Interactions

Little information is available about fishery interactions that took place before the 1990's. Read (1994) reported that a minke whale was found dead in a Rhode Island fish trap in 1976. A minke whale was caught and released alive in the Japanese tuna longline fishery in 3,000 m of water, south of Lydonia Canyon on Georges Bank, in September 1986 (Waring *et al.* 1990).

Two minke whales were observed taken in the Northeast sink gillnet fishery between 1989 and the present. The take in July 1991, south of Penobscot Bay, Maine resulted in a mortality, and the take in October 1992, off the coast of New Hampshire near Jeffreys Ledge, was released alive.

A minke whale was trapped and released alive from a herring weir off northern Maine in 1990.

Four minke whale mortalities were observed in the Atlantic pelagic drift gillnet fishery during 1995 so the estimated annual fishery-related mortality and serious injury was 4.5 (CV=0).

In an Atlantic tuna purse seine off Stellwagen Bank, one minke whale was reported caught and released uninjured in 1991(D. Beach, NMFS NE Regional Office, pers. comm.) and in 1996. The minke caught during 1991 escaped after a crew member cut the rope that was wrapped around the tail. The minke whale caught during 1996 escaped by diving beneath the net.

One minke whale, reported in the strandings and entanglement database, maintained by the New England Aquarium and the Northeast Regional Office/NMFS, was taken in a 6-inch gill net on 06 July 1998 off Long Island, New York. This take was assigned to the Mid-Atlantic coastal gillnet fishery. No minke whales have

been taken from this fishery during observed trips in 1993 to 2003.

U.S.

Gulf of Maine and Mid-Atlantic Lobster Trap/Pot Fishery

The strandings and entanglement database, maintained by the New England Aquarium and the Northeast Regional Office/NMFS, reported 7 minke whale mortalities and serious injuries that were attributed to the lobster fishery during 1990 to 1994; 1 in 1990 (may be serious injury), 2 in 1991 (1 mortality and 1 serious injury), 2 in 1992 (both mortalities), 1 in 1993 (serious injury) and 1 in 1994 (mortality) (1997 List of Fisheries 62FR33, January 2, 1997). The 1 confirmed minke whale mortality during 1995 was attributed to the lobster fishery. No confirmed mortalities or serious injuries of minke whales occurred in 1996. From the 4 confirmed 1997 records, 1 minke whale mortality was attributed to the lobster trap fishery. One minke whale was disentangled and released alive from lobster gear on 21 August 2002 (Table 2). One minke whale mortality was attributed to this fishery for 2003 (Tables 3 and 4). Annual mortalities due to this fishery, as determined from strandings and entanglement records that have been audited, were 1 in 1991, 2 in 1992, 1 in 1994, 1 in 1995, 0 in 1996, 1 in 1997, 0 in 1998 to 2002, and 1 in 2003. Estimated average annual mortality related to this fishery during 1999 to 2003 was 0.2 minke whales per year (Table 3).

Unknown Fisheries

The strandings and entanglement database, maintained by the New England Aquarium and the Northeast Regional Office/NMFS, included 36 records of minke whales within U.S. waters for 1975-1992. The gear included unspecified fishing nets, unspecified cables or lines, fish traps, weirs, seines, gillnets, and lobster gear. A review of these records is not complete. One confirmed entanglement was an immature female minke whale, entangled with line around the tail stock, that came ashore on the Jacksonville, Florida jetty on 31 January 1990 (R. Bonde, USFWS, Gainesville, FL, pers. comm.).

The audited NE Regional Office/NMFS entanglement/stranding database contains records of minke whales, of which the confirmed mortalities and serious injuries are reported in Table 4. Mortalities (and serious injuries) that were likely a result of a fishery interaction with an unknown fishery include 3 (0) in 1997, 3 (0) in 1999, 1 (1) in 2000, 2 (0) in 2001, 2 (0) in 2002, 4 (0) in 2003, and 0 in other years. The examination of the minke entanglement records from 1997 indicate that 4 out of 4 confirmed records of mortality are likely a result of fishery interactions, one attributed to the lobster pot fishery (see above), and three not attributed to any particular fishery because the reports do not contain the necessary details. Of the 5 mortalities in 1999, 2 were attributed to an unknown trawl fishery and 3 to some other fishery. Of the 2 interactions with an unknown fishery in 2000, 1 was a mortality and 1 was a serious injury. In 2001, of the 2 confirmed fishery interactions, both were with an unknown fishery. In 2002, there were 2 mortalities in an unknown fishery. In 2003, 4 of 5 confirmed mortalities were due to interactions with an unknown fishery (Tables 3 and 4).

In general, an entangled or stranded cetacean could be an animal that is part of an expanded bycatch estimate from an observed fishery and thus it is not possible to know if an entangled or stranded animal is an additional mortality. During 1997 to 2003, there were no minke whales observed taken in any fishery that participated in the Sea Sampling Program, therefore, the strandings where mortality was due to a fishery interaction can be added into the human-caused mortality estimate. During 1999 to 2003, as determined from strandings and entanglement records, the estimated average annual mortality is 0.4 minke whales per year in unknown trawl fisheries, and 2.6 minke whales per year in unknown fisheries (Table 3).

CANADA

In Canadian waters, information about minke whales interacting with fishing gear is not well quantified or recorded, though some records are available. Read (1994) reported interactions between minke whales and gillnets in Newfoundland and Labrador, cod traps in Newfoundland, and herring weirs in the Bay of Fundy. Hooker *et al.* (1997) summarized bycatch data from a Canadian fisheries observer program that placed observers on all foreign fishing vessels operating in Canadian waters, on between 25% and 40% of large Canadian fishing vessels (greater than 100 feet long), and on approximately 5% of smaller Canadian fishing vessels. During 1991 through 1996, no minke whales were observed taken.

Herring Weirs

During 1980 to 1990, 15 of 17 minke whales were released alive from herring weirs in the Bay of Fundy. Due to the formation of a cooperative program between Canadian fishermen and biologists it is expected that now most minke whales will be able to be released alive. During January 1991 to September 2002, 26 minke whales were trapped in herring weirs in the Bay of Fundy. Of these 26, 1 died (H. Koopman, pers. comm.) and several (number unknown) were released alive and unharmed (A. Westgate, pers. comm.).

Other Fisheries

Six minke whales were reported entangled during 1989 in the now non-operational groundfish gillnet fishery in Newfoundland and Labrador (Read 1994). One of these animals escaped and was still towing gear, the remaining 5 animals died.

Salmon gillnets in Canada, now no longer being used, had taken a few minke whales. In Newfoundland in 1979, one minke whale died in a salmon net. In Newfoundland and Labrador, between 1979 and 1990, it was estimated that 15% of the Canadian minke whale takes were in salmon gillnets. A total of 124 minke whale interactions were documented in cod traps, groundfish gillnets, salmon gillnets, other gillnets and other traps. The salmon gillnet fishery ended in 1993 as a result of an agreement between the fishermen and North Atlantic Salmon Fund (Read 1994).

Five minke whales were entrapped and died in Newfoundland cod traps during 1989. The cod trap fishery in Newfoundland closed in 1993 due to the depleted groundfish resources (Read 1994).

Table 2. Summary of minke whales (*Balaenoptera acutorostrata*) released alive, by commercial fishery, years sampled (Years), ratio of observed mortalities recorded by on-board observers to the estimated mortality (Ratio), the number of observed animals released alive and injured (Injured), and the number of observed animals released alive and uninjured (Uninjured). (N/A = Not Available)

Fishery	Years	Ratio	Injured	Uninjured
Lobster trap pot	None	NA[a]	1[a]	0

[a] Minke whale disentangled and released alive from lobster gear by owner of gear on 21 August 2002 near Mount Desert Island, ME.

Table 3. From strandings and entanglement data, summary of confirmed incidental mortalities and serious injuries of minke whales (*Balaenoptera acutorostrata*) by commercial fishery: includes years sampled (Years), number of vessels active within the fishery (Vessels), type of data used (Data Type), mortalities and serious injuries assigned to this fishery (Assigned Mortality), and mean annual mortality and serious injuries. See Table 4 for details. (NA=Not Available)

Fishery	Years	Vessels	Data Type[a]	Assigned Mortality	Mean Annual Mortality
GOM and Mid-Atlantic Lobster Trap/Pot	99-03	1997=6880 2000=7539 licenses	Entanglement & Strandings	0, 0, 0, 0, 1	0.2
Unknown Trawl	99-03	NA	Entanglement & Strandings	2, 0, 0, 0, 0	0.4
Unknown Fisheries	99-03	NA	Entanglement & Strandings	3, 2, 2, 2, 4	2.6
TOTAL					3.2 (unk)

[a] Data from records in the entanglement and strandings data base maintained by the New England Aquarium and the Northeast Regional Office/NMFS (Entanglement and Strandings).

Table 4. Summarized records of mortality and serious injury likely to result in mortality. Canadian East Coast stock of minke whales, January 1999 - December 2003. This listing includes only confirmed records related to U.S. commercial fisheries and/or ship strikes in U.S. waters. Causes of mortality or injury, assigned as primary or secondary, are based on records maintained by NMFS/NER and NMFS/SER.

Date[a]	Report Type[b]	Sex, age, ID, length	Location[a]	Assigned Cause[c]: P=primary, S=secondary		Notes
				Ship strike	Entang./ Fsh.inter	
5/22/99	mortality	female, 4.6m	Cape Lookout Bight (34˚41'N 76˚54'W)		P	Unknown fishery. Fresh open wounds around fluke and line marks from pectoral fins through mouth.
6/16/99	mortality	female, 6.9m	Orleans, MA (41˚48'N 65˚56'W)		P	Unknown fishery. Extensive rope markings with hemorrhaging.
7/3/99	mortality	female, 4.1m	Sakonnet River, RI (41˚48'N 71˚12'W)		P	Trawl fishery. 4.5 inch stretched mesh driven into rostrum.
8/2/99	mortality	female, 4.1m	Point Judith Light, RI (41˚23'N 71˚28'W)		P	Trawl fishery. 6 inch stretched mesh tightly wrapped around rostrum.
10/2/99	mortality	female, 7.2m	Provincetown, MA (42˚03'N 70˚21'W)		P	Unknown fishery. Rope marks on left gape of mouth, left pectoral fin, caudal peduncle, and dorsal and ventral surfaces of fluke blades.
8/11/00	serious injury	unk sex and size	Port Clyde, ME (43˚55'N 69˚11'W)		P	Unknown fishery. Dark line with several bullet buoys. Unusual minke behavior - whale probably anchored.
10/3/00	mortality	unk sex and size	Rockland ME (44˚05'N 69˚01'W)		P	Unknown fishery. Very fresh carcass with fresh entanglement wounds on tail stock.
8/17/01	mortality	male, 3.9m	Middletown, RI (41˚28'N 71˚15'W)		P	Unknown fishery. Severe rope entanglement around mouth and rostrum caused malnutrition and infection.

12/13/01	mortality	unk sex, 7m (est)	Massachusetts Bay (42˚21'N 70˚43'W)		P	Unknown fishery. Pictures show evidence of fairly fresh entanglement marks on tail stock and across tail flukes.
7/17/02	mortality	female, 4.6m (est)	Bar Harbor, ME (44˚18.22'N 68˚7.43'W)		P	Unknown fishery. Carcass had a rope scar on the peduncle with associated hemorrhaging. Additional bruising around the epiglottis and larynx
10/15/02	mortality	female, 5.1m	Gloucester, MA (42˚36'N 70˚39W)		P	Whale was entangled through the mouth and around the pectoral flippers. Gear was still on the whale.
5/24/03	mortality	male, 7.6m	Glouster, MA (42˚40.8'N 70˚39.6'W)		P	Unknown fishery. Line marks on head and dorsal fin, no line present. Cut across back anterior to dorsal fin.
5/31/03	mortality	female, 3.6m (est)	Martha's Vineyard, MA (41˚21.0'N 70˚47.5'W)		P	Probable trawl gear. Whale stranded live wrapped in about 15 feet of 5.5 inch mesh netting.
8/9/03	mortality	unk sex, 3.5m (est)	Harwich, MA (41˚37.3'N 70˚03.0'W)		P	Unknown fishery. Hemorrhaging in areas with net marks on whale. Gear not found.
6/28/03	mortality	male, 9.1m	Chatham, MA (41˚40'N 69˚55'W)		P	Lobster fishery. Wrapped in lobster gear.
9/13/03	mortality	female, 6m (est)	Maine (43˚42'N 69˚58'W)		P	Unknown fishery. Fresh dead. External chaffing marks and belly slit open.

1. The date sighted and location provided in the table are not necessarily when or where the serious injury or mortality occurred; rather, this information indicates when and where the whale was first reported beached, entangled, or injured.
2. National guidelines for determining what constitutes a serious injury have not been finalized. Interim criteria as established by NERO/NMFS (62 FR 33, Jan. 2, 1997) have been used here. Some assignments may change as new information becomes available and/or when national standards are established.
3. Assigned cause based on best judgment of available data. Additional information may result in revisions.

Other Mortality

Minke whales have been and are still being hunted in the North Atlantic. From the Canadian East Coast population, documented whaling occurred from 1948 to 1972 with a total kill of 1,103 animals (IWC 1992). Animals from other North Atlantic minke populations are presently still being harvested at low levels.

U.S.

Minke whales inhabit coastal waters during much of the year and are subject to collision with vessels. According to the NMFS/NER marine mammal entanglement and stranding database, on 7 July 1974, a necropsy

of a minke whale suggested a vessel collision occurred; on 15 March 1992, a juvenile female minke whale with propeller scars was found floating east of the St. Johns Channel entrance (R. Bonde, USFWS, Gainesville, FL, pers. comm.); and on 15 July 1996 the captain of a vessel reported they hit a minke whale offshore of Massachusetts. After reviewing this record, it was concluded the animal struck was not a serious injury or mortality. On 12 December 1998, a minke whale was struck and presumed killed by a whale watching vessel in Cape Cod Bay off Massachusetts.

During 1999 to 2003, no minke whale was confirmed struck by a ship, thus, there is an annual average of 0.0 minke whales per year struck by ships (Table 4).

In October 2003 an Unusual Mortality Event was declared involving minke whales and harbor seals along the coast of Maine. Two of the seven criteria established to designate such an event were met by these species. Specifically, there was a marked increase in mortalities when compared with historical records and the mortalities were occurring in a localized area of the Maine coast. From September 11-30, 2003, nine minke whales were reported along the mid-coast to southern Maine. Results from analyses for biotoxins failed to show the presence of either of the biotoxins, saxitoxin or domoic acid (by ELISA and Receptor Binding Assay). Most whale carcasses reported that were examined appeared to be in good body condition immediately prior to death. Since October 2003, the number of minke whale stranding reports has returned to normal.

CANADA

Whales and dolphins stranded between 1991 and 1996 on the coast of Nova Scotia were documented by the Nova Scotia Stranding Network (Hooker *et al.* 1997). Strandings on the beaches of Sable Island were documented by researchers with Dept. of Fisheries and Oceans, Canada (Lucas and Hooker 2000). Sable Island is approximately 170 km southeast of mainland Nova Scotia. Lucas and Hooker (2000) report 4 minke whales stranded on Sable Island between 1970 and 1998, 1 in spring 1982, 1 in January 1992, and a mother/calf in December 1998. On the mainland of Nova Scotia, a total of 7 reported minke whales stranded during 1991 to 1996. The 1996 stranded minke whale was released alive off Cape Breton on the Atlantic Ocean side, the rest were found dead. All the minke whales stranded between July and October. One was from the Atlantic Ocean side of Cape Breton, 1 from Minas Basin, 1 was at an unknown location, and the rest stranded in the vicinity of Halifax, Nova Scotia. It is unknown how many of the strandings can be attributed to fishery interactions.

Whales and dolphins stranded between 1997 and 2004 on the coast of Nova Scotia as recorded by the Marine Animal Response Society (MARS) and the Nova Scotia Stranding Network are as follows (Table 5): 4 minke whales stranded in 1997 (1 in June and 3 in July), 0 documented strandings in 1998 to 2000, 1 in September 2001, 4 in 2002 (1 in July, 1 in August, and 2 in November), 2 in 2003 (1 in August and 1 in October) and 0 in 2004.

Table 5. Documented number of stranded minke whales along the coast of Nova Scotia during 1999 to 2003 by year, according to records maintained by the Canadian Marine Animal Response Society.

Area	**Year**					
	1999	**2000**	**2001**	**2002**	**2003**	**Total**
Nova Scotia	0	0	1	4	3	8

STATUS OF STOCK

The status of minke whales, relative to OSP, in the U.S. Atlantic EEZ is unknown. The minke whale is not listed as endangered under the Endangered Species Act (ESA). The total fishery-related mortality and serious injury for this stock is not less than 10% of the calculated PBR and, therefore, cannot be considered to be insignificant and approaching zero mortality and serious injury rate. This is not a strategic stock because estimated fishery-related mortality and serious injury do not exceed PBR and the minke whale is not listed as a threatened or endangered species under the ESA.

REFERENCES

Barlow, J., S.L. Swartz, T.C. Eagle and P.R. Wade. 1995. U.S. Marine mammal stock assessments: Guidelines for preparation, background, and a summary of the 1995 assessments. U.S. Dep. Commer., NOAA Tech. Memo. NMFS-OPR-6, 73 pp.

CETAP. 1982. A characterization of marine mammals and turtles in the mid- and north Atlantic areas of the U.S. outer continental shelf. Cetacean and Turtle Assessment Program, University of Rhode Island. Final Report, Contract AA51-C78-48, Bureau of Land Management, Washington, DC, 538 pp.

Donovan, G.P. 1991. A review of IWC stock boundaries. Rep. Int. Whal. Commn., Special Issue 13: 39-68.

Hooker, S.K., R.W. Baird and M.A. Showell. 1997. Cetacean strandings and bycatches in Nova Scotia, Eastern Canada, 1991-1996. Meeting document SC/49/O5 submitted to the 1997 International Whaling Commission meeting in Bournemouth, UK.

IWC [International Whaling Commission]. 1991. Appendix 11. Biological parameters of North Atlantic minke whales in Annex F Report of the sub-committee on North Atlantic Minke whales. Rep. Int. Whal. Commn. 41: 160.

IWC [International Whaling Commission]. 1992. Annex K. Report of the working group on North Atlantic Minke trials. Rep. Int. Whal. Commn. 42: 246-251.

Katona, S. K., V. Rough and D.T. Richardson. 1993. A field guide to whales, porpoises, and seals from Cape Cod to Newfoundland. Smithsonian Institution Press. Washington D.C. 316 pp.

Kingsley, M.C.S. and R.R. Reeves. 1998. Aerial surveys of cetaceans in the Gulf of St. Lawrence in 1995 and 1996. Can. J. Zool. 76:1529-1550.

Lucas, Z.N. and S.K. Hooker. 2000. Cetacean strandings on Sable Island, Nova Scotia, 1970-1998. Canadian Field-Naturalist 114(1): 46-61.

Mitchell, E.D. 1991. Winter records of the minke whale (*Balaenoptera acutorostrata* Lacepede 1804) in the southern North Atlantic. Rep. Int. Whal. Commn. 41: 455-457.

NMFS [National Marine Fisheries Service]. 1993. Cruise results, NOAA ship DELAWARE II, Cruise No. DEL 93-06, Marine Mammal Survey. 5 pp. Available from: National Marine Fisheries Service, 166 Water Street, Woods Hole, MA 02543-1026.

Palka, D. 1995. Abundance estimate of the Gulf of Maine harbor porpoise. pp. 27-50. *In*: A. Bjørge and G.P. Donovan (eds.) Biology of the Phocoenids. Rep. Int. Whal. Commn., Special Issue 16.

Palka, D. 1996. Update on abundance of Gulf of Maine/Bay of Fundy harbor porpoises. NOAA-NMFS-NEFSC Ref. Doc. 96-04; 37p. [Available from: National Marine Fisheries Service, 166 Water Street, Woods Hole, MA 02543.]

Palka, D. 2000. Abundance of the Gulf of Maine/Bay of Fundy harbor porpoise based on shipboard and aerial surveys during 1999. NOAA/NMFS/NEFSC Ref. Doc. 00-07; 29 pp. [Available from: National Marine Fisheries Service, 166 Water Street, Woods Hole, MA 02543.]

Read, A.J. 1994. Interactions between cetaceans and gillnet and trap fisheries in the northwest Atlantic. Rep. Int. Whal. Commn., Special Issue 15: 133-147.

Wade, P. R. and R. P. Angliss. 1997. Guidelines for assessing marine mammal stocks: Report of the GAMMS workshop April 3-5, 1996, Seattle, Washington. U.S. Dep. Commer., NOAA Tech. Memo. NMFS-OPR-12, 93 pp.

Waring, G. T., P. Gerrior, P. M. Payne, B. L. Parry and J. R. Nicolas. 1990. Incidental take of marine mammals in foreign fishery activities off the northeast United States, 1977-1988. Fish. Bull., U.S. 88(2): 347-360.

SPERM WHALE (*Physeter macrocephalus*): North Atlantic Stock

STOCK DEFINITION AND GEOGRAPHIC RANGE

The distribution of the sperm whale in the U.S. Exclusive Economic Zone (EEZ) occurs on the continental shelf edge, over the continental slope, and into mid-ocean regions (Figure 1). Waring *et al.* (1993; 2001) suggest that this offshore distribution is more commonly associated with the Gulf Stream edge and other features. However, the sperm whales that occur in the eastern U.S. Atlantic EEZ likely represent only a fraction of the total stock. The nature of linkages of the U.S. habitat with those to the south, north, and offshore is unknown. Historical whaling records compiled by Schmidly (1981) suggested an offshore distribution off the southeast U.S., over the Blake Plateau, and into deep ocean. In the southeast Caribbean, both large and small adults, as well as calves and juveniles of different sizes are reported (Watkins *et al.* 1985). Whether the northwestern Atlantic population is discrete from northeastern Atlantic is currently unresolved. The International Whaling Commission recognizes one stock for the North Atlantic. Based on reviews of many types of stock studies, (i.e., tagging, genetics, catch data, mark-recapture, biochemical markers, etc.) Reeves and Whitehead (1997) and Dufault *et al.* (1999) suggest that sperm whale populations have no clear geographic structure. Recent ocean wide genetic studies (Lyrholm and Gyllensten 1998; Lyrholm *et al.* 1999) indicate low genetic diversity, but strong differentiation between potential social (matrilineally related) groups. Further, the ocean-wide findings, combined with observations from other studies, indicate stable social groups, site fidelity, and latitudinal range limitations in groups of females and juveniles (Whitehead 2003). In contrast, males migrate to polar regions to feed and return to more tropical waters to breed. There exists one tag return of a male tagged off Browns Bank (Nova Scotia) in 1966 and returned from Spain in 1973 (Mitchell 1975). Another male taken off northern Denmark in August 1981 had been wounded the previous summer by whalers off the Azores (Reeves and Whitehead 1997). In the U.S. Atlantic EEZ waters, there appears to be a distinct seasonal cycle (CETAP 1982; Scott and Sadove 1997). In winter, sperm whales are concentrated east and northeast of Cape Hatteras. In spring, the center of distribution shifts northward to east of Delaware and Virginia, and is widespread throughout the central portion of the Mid-Atlantic bight and the southern portion of Georges Bank. In summer, the distribution is similar but now also includes the area east and north of Georges Bank and into the Northeast Channel region, as well as the continental shelf (inshore of the 100 m isobath) south of New England. In the fall, sperm whale occurrence south of New England on the continental shelf is at its highest level, and there remains a continental shelf edge occurrence in the Mid-Atlantic bight. Similar inshore (<200 m) observations have been made on the southwestern (Kenney, pers. comm) and eastern Scotian Shelf, particularly in the region of "the Gully" (Whitehead *et al.* 1991).

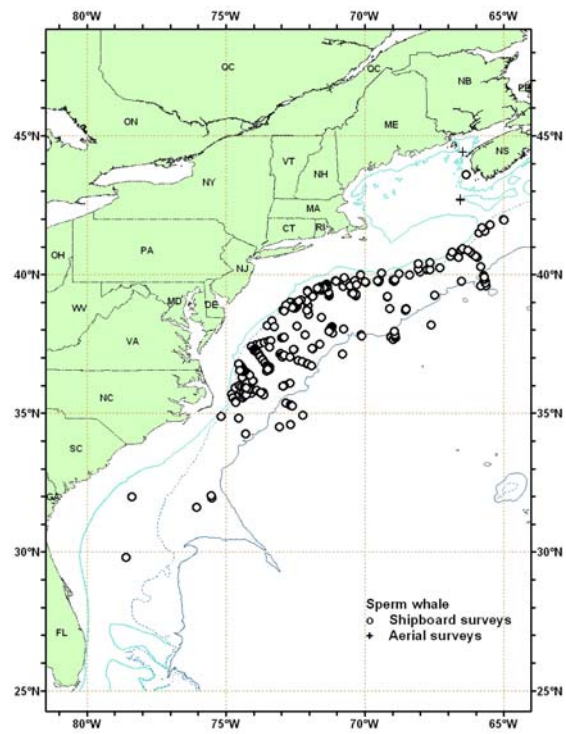

Figure 1. *Distribution of sperm whale sightings from NEFSC and SEFSC shipboard and aerial surveys during the summer in 1998, 1999 and 2004. Isobaths are 100 m, 1,000 m, and 4,000 m.*

Geographic distribution of sperm whales may be linked to their social structure and their low reproductive rate and both of these factors have management implications. Several basic groupings or social units are generally recognized — nursery schools, harem or mixed schools, juvenile or immature schools, bachelor schools, bull schools or pairs, and solitary bulls (Best 1979; Whitehead *et al.* 1991). These groupings have a distinct geographical distribution, with females and juveniles generally based in tropical and subtropical waters, and males more wide-ranging and occurring in higher latitudes. Male sperm whales are present off and sometimes on the continental shelf along the entire east coast of Canada south of Hudson Strait, whereas, females rarely migrate north of the southern limit of the Canadian EEZ (Reeves and Whitehead 1997; Whitehead 2003). Off the northeast U.S., CETAP and NMFS/NEFSC sightings in shelf-edge and off-shelf waters included many social

groups with calves/juveniles (CETAP 1982; Waring *et al.* 1992, 1993). The basic social unit of the sperm whale appears to be the mixed school of adult females plus their calves and some juveniles of both sexes, normally numbering 20-40 animals in all. There is evidence that some social bonds persist for many years.

POPULATION SIZE

Total numbers of sperm whales off the U.S. or Canadian Atlantic coast are unknown, although several estimates from selected regions of the habitat do exist for select time periods. Sightings were almost exclusively in the continental shelf edge and continental slope areas (Figure 1). An abundance of 219 (CV=0.36) sperm whales was estimated from an aerial survey program conducted from 1978 to 1982 on the continental shelf and shelf edge waters between Cape Hatteras, North Carolina and Nova Scotia (CETAP 1982). An abundance of 338 (CV=0.31) sperm whales was estimated from an August 1990 shipboard line transect sighting survey, conducted principally along the Gulf Stream north wall between Cape Hatteras and Georges Bank (NMFS 1990; Waring *et al.* 1992). An abundance of 736 (CV=0.33) sperm whales was estimated from a June and July 1991 shipboard line- transect sighting survey conducted primarily between the 200 and 2,000m isobaths from Cape Hatteras to Georges Bank (Waring *et al.* 1992; Waring 1998). An abundance of 705 (CV=0.66) and 337 (CV=0.50) sperm whales was estimated from line transect aerial surveys conducted from August to September 1991 using the Twin Otter and AT-11, respectively (NMFS 1991). As recommended in the GAMMS Workshop Report (Wade and Angliss 1997), estimates older than eight years are deemed unreliable, therefore should not be used for PBR determinations. Further, due to changes in survey methodology these data should not be used to make comparisons to more current estimates.

An abundance of 116 (CV=0.40) sperm whales was estimated from a June and July 1993 shipboard line- transect sighting survey conducted principally between the 200 and 2,000m isobaths from the southern edge of Georges Bank, across the Northeast Channel to the southeastern edge of the Scotian Shelf (NMFS 1993). Data were collected by two alternating teams that searched with 25x150 binoculars and were analyzed using DISTANCE (Buckland *et al.* 1993). Estimates include school-size bias, if applicable, but do not include corrections for *g(0)* or dive-time. Variability was estimated using bootstrap resampling techniques.

An abundance of 623 (CV=0.52) sperm whales was estimated from an August 1994 shipboard line transect survey conducted within a Gulf Stream warm-core ring located in continental slope waters southeast of Georges Bank (NMFS 1994). Data were collected by two alternating teams that searched with 25x150 binoculars and an independent observer who searched by naked eye from a separate platform on the bow. Data were analyzed using DISTANCE (Buckland *et al.* 1993). Estimates include school-size bias, if applicable, but do not include corrections for *g(0)* or dive-time. Variability was estimated using bootstrap resampling techniques.

An abundance of 2,698 (CV=0.67) sperm whales was estimated from a July to September 1995 sighting survey conducted by two ships and an airplane that covered waters from Virginia to the mouth of the Gulf of St. Lawrence (Palka *et al.* Unpubl. Ms.). Total track line length was 32,600 km. The ships covered waters between the 50 and 1,000 fathom isobaths, the northern edge of the Gulf Stream, and the northern Gulf of Maine/Bay of Fundy region. The airplane covered waters in the Mid-Atlantic from the coastline to the 50 fathom isobath, the southern Gulf of Maine, and shelf waters off Nova Scotia from the coastline to the 1,000 fathom isobath. Data collection and analysis methods used were described in Palka (1996).

An abundance of 2,848 (CV=0.49) sperm whales was estimated from a line- transect sighting survey conducted during 6 July to 6 September 1998 by a ship and plane that surveyed 15,900 km of track line in waters north of Maryland (38ºN) (Figure 1; Table 1; Palka *et al.* Unpubl. Ms.). Shipboard data were analyzed using the modified direct duplicate method (Palka 1995) that accounts for school size bias and *g(0)*, the probability of detecting a group on the track line. Aerial data were not corrected for *g(0)*.

An abundance of 1,181 (CV=0.51) sperm whales was estimated from a shipboard line -transect sighting survey conducted between 8 July and 17 August 1998 that surveyed 4,163 km of track line in waters south of Maryland (38ºN) (Figure 1; Mullin and Fulling 2003). This estimate is a recalculation of the same data reported in previous SARs. For more details see Mullin and Fulling (2003). Abundance estimates were made using the program DISTANCE (Buckland *et al.* 1993) where school size bias and ship attraction were accounted for.

The best 1998 abundance estimate for sperm whales is the sum of the estimates from the two U.S. Atlantic surveys, 4,029 (CV=0.38), where the estimate from the northern U.S. Atlantic is 2,848 (CV=0.49) and from the southern U.S. Atlantic is 1,181 (CV=0.51). This joint estimate is considered best because together these two surveys have the most complete coverage of the species' habitat.

An abundance of 2,607 (CV=0.57) for sperm whales was estimated from a line-transect sighting survey conducted during 12 June to 4 August 2004 by a ship and plane that surveyed 10,761 km of track line in waters north of Maryland (38ºN) to the Bay of Fundy (45ºN) (Figure 1; Palka Unpub. Ms.). Shipboard data were collected using the two independent team line transect method and analyzed using the modified direct duplicate method (Palka 1995) accounting for biases due to school size and other potential covariates, reactive movements (Palka and Hammond 2001), and *g(0)*, the probability of detecting a group on the track line. Aerial data were collected using the Hiby circle-back line transect method (Hiby 1999) and analyzed accounting for *g(0)* and biases due to school size and other potential covariates (Figure

1; Palka unpub.).

A survey of the U.S. Atlantic outer continental shelf and continental slope (water depths ▲ 50m) between Florida and Maryland (27.5 and 38ºN) was conducted during June-August, 2004. The survey employed two independent visual teams searching with 50x bigeye binocluars. Survey effort was stratified to include increased effort along the continental shelf break and Gulf Stream front in the Mid-Atlantic. The survey included 5,659 km of trackline, and there were a total of 473 cetacean sightings. Sightings were most frequent in waters north of Cape Hatteras, North Carolina along the shelf break. Data were analyzed to correct for visibility bias (*g(0)*) and group-size bias employing line transect distance analysis and the direct duplicate estimator (Palka, 1995; Buckland *et al.*, 2001). The resulting abundance estimate for sperm whales between Florida and Maryland was 2,197 (CV =0.47).

The best 2004 abundance estimate for sperm whales is the sum of the estimates from the two 2004 U.S. Atlantic surveys, 4,804 (CV =0.38), where the estimate from the northern U.S. Atlantic is 2,607 (CV =0.57), and from the southern U.S. Atlantic is 2,197 (CV =0.47). This joint estimate is considered best because together these two surveys have the most complete coverage of the species' habitat.

Because all the sperm whale estimates presented here were not corrected for dive-time, they are likely downwardly biased and an underestimate of actual abundance. The average dive-time of sperm whales is approximately 30 - 60 min (Whitehead *et al.* 1991; Watkins *et al.* 1993; Peter Madsen, Woods Hole Oceanographic Institution, pers. comm.), therefore, the proportion of time that they are at the surface and available to visual observers is assumed to be low.

Although the stratification schemes used in the 1990-2004 surveys did not always sample the same areas or encompass the entire sperm whale habitat, they did focus on segments of known or suspected high-use habitats off the northeastern U.S. coast. The collective 1990- 2004 data suggest that, seasonally, at least several thousand sperm whales are occupying these waters. Sperm whale abundance may increase offshore, particularly in association with Gulf Stream and warm-core ring features; however, at present there is no reliable estimate of total sperm whale abundance in the western North Atlantic.

Table 1. Summary of abundance estimates for the western North Atlantic sperm whale. Month, year, and area covered during each abundance survey, and resulting abundance estimate (N_{best}) and coefficient of variation (CV).

Month/Year	Area	N_{best}	CV
Jul-Sep 1998	Maryland to Gulf of St. Lawrence	2,848	0.49
Jul-Aug 1998	Florida to Maryland	1,181	0.51
Jul-Sep 1998	Florida to Gulf of St. Lawrence (COMBINED)	4,029	0.38
Jun-Aug 2004	Maryland to the Bay of Fundy	2,607	0.57
Jun-Aug 2004	Florida to Maryland	2,197	0.47
Jun-Aug 2004	Florida to Bay of Fundy (COMBINED)	4,804	0.38

Minimum Population Estimate

The minimum population estimate is the lower limit of the two-tailed 60% confidence interval of the log-normally distributed best abundance estimate. This is equivalent to the 20th percentile of the log-normal distribution as specified by Wade and Angliss (1997). The best estimate of abundance for sperm whales is 4,804 (CV =0.38). The minimum population estimate for the western North Atlantic sperm whale is 3,539.

Current Population Trend

There are insufficient data to determine the population trends for this species.

CURRENT AND MAXIMUM NET PRODUCTIVITY RATES

Current and maximum net productivity rates are unknown for this stock. While more is probably known about sperm whale life history in other areas, some life history and vital rates information is available for the northwest Atlantic. These include: calving interval is 4-6 years; lactation period is 24 months; gestation period is 14.5-16.5 months; births occur

mainly in July to November; length at birth is 4.0 m; length at sexual maturity 11.0-12.5 m for males and 8.3-9.2 m for females; mean age at sexual maturity is 19 years for males and 9 years for females; and mean age at physical maturity is 45 years for males and 30 years for females (Best 1974; Best *et al.* 1984; Lockyer 1981; Rice 1989).

For purposes of this assessment, the maximum net productivity rate was assumed to be 0.04. This value is based on theoretical modeling showing that cetacean populations may not grow at rates much greater than 4% given the constraints of their reproductive life history (Barlow *et al.* 1995).

POTENTIAL BIOLOGICAL REMOVAL

Potential Biological Removal (PBR) is the product of minimum population size, one-half the maximum productivity rate, and a "recovery" factor (MMPA Sec. 3. 16 U.S.C. 1362; Wade and Angliss 1997). The minimum population size is 3,539. The maximum productivity rate is 0.04, the default value for cetaceans. The "recovery" factor, which accounts for endangered, depleted, threatened stocks, or stocks of unknown status relative to optimum sustainable population (OSP) is assumed to be 0.10 because the sperm whale is listed as endangered under the Endangered Species Act (ESA). PBR for the western North Atlantic sperm whale is 7.0.

ANNUAL HUMAN-CAUSED MORTALITY AND SERIOUS INJURY

During 1999-2003, human caused mortality was 0.4 sperm whales per year (CV=unknown). This is derived from three components: 0 sperm whales per year (CV=unknown) from U.S. fisheries using observer data;, 0.2 sperm whales based on the 2000 stranding of a sperm whale off Florida which had fishing gear in its blow hole; and 0.2 sperm whales per year from ship strikes.

Fishery Information

Detailed fishery information is reported in Appendix III.

Earlier Interactions

Several sperm whale entanglements have been documented. In July 1990, a sperm whale was entangled and subsequently released (injured) from the now prohibited pelagic drift gillnet near the continental shelf edge on southern Georges Bank. This resulted in an estimated annual fishery-related mortality and serious injury of 4.4 (CV=1.77) for 1990. In August 1993, a dead sperm whale, with longline gear wound tightly around the jaw, was found floating about 20 miles off Mt Desert Rock. In October 1994, a sperm whale was successfully disentangled from a fine- mesh gillnet in Birch Harbor, Maine. During June 1995, one sperm whale was entangled with "gear in/around several body parts" then released injured from a pelagic drift gillnet haul located on the shelf edge between Oceanographer and Hydrographer Canyons on Georges Bank. In May 1997, a sperm whale entangled in net with three buoys trailing was sighted 130 nmi northwest of Bermuda. No information on the status of the animal was provided.

Other Mortality

Four hundred twenty-four sperm whales were harvested in the Newfoundland-Labrador area between 1904-1972 and 109 male and no female sperm whales were taken near Nova Scotia in 1964-1972 (Mitchell and Kozicki 1984) in a Canadian whaling fishery. There was also a well-documented sperm whale fishery based on the west coast of Iceland. Other sperm whale catches occurred near West Greenland, the Azores, Madeira, Spain, Spanish Morocco, Norway (coastal and pelagic), Faroes, and British coastal. At present, because of their general offshore distribution, sperm whales are less likely to be impacted by humans and those impacts that do occur are less likely to be recorded. There has been no complete analysis and reporting of existing data on this topic for the western North Atlantic.

During 1994-2000, eighteen sperm whale strandings have been documented along the U.S. Atlantic coast between Maine and Miami, Florida (NMFS unpublished data). One 1998 and one 2000 stranding off Florida showed signs of human interactions. The 1998 animal's head was severed, but it is unknown if it occurred pre- or post-mortem. The 2000 animal had fishing gear in the blowhole. In October 1999, a live sperm whale calf stranded on eastern Long Island, and was subsequently euthanized. Also, a dead calf was found in the surf off Florida in 2000.

During 2001 to 2003, ten sperm whale strandings were documented along the U.S. Atlantic coast according the NER and SER strandings databases (Table 2). Except for the sperm whale struck by a naval vessel in the EEZ in 2001, there were no confirmed documented signs of human interactions on the other nine animals.

Table 2. Sperm whale (*Physeter macrocephalus*) reported stranding along the U.S. Atlantic coast.

STATE	2001	2002	2003	TOTAL
Massachusetts	1	1	--	1
North Carolina	--	--	2	2
South Carolina	--	1	--	1
Florida	--	2	2	4
EEZ	1[a]	--	--	1
TOTAL	2	4	4	9

[a] U.S. Navy reported ship strike

In eastern Canada, 5 dead strandings were reported in Newfoundland/Labrador in 1987-1995; 13 dead strandings along Nova Scotia in 1988-1996; 7 dead strandings on Prince Edward Island in 1988-1991; 2 dead strandings in Quebec in 1992; and 13 animals in 8 stranding events on Sable Island, Nova Scotia in 1970-1998 (Reeves and Whitehead 1997; Hooker *et al.* 1997; Lucas and Hooker 2000). Sex was recorded for 11 of the 13 Sable island animals, and all were male, which is consistent with sperm whale distribution patterns (Lucas and Hooker 2000).

Recent mass strandings have been reported in the North Sea, including; winter 1994/1995 (21); winter 1995/1996 (16); and winter 1997/1998 (20). Reasons for the strandings are unknown, although multiple causes (e.g., unfavorable North Sea topography, ship strikes, global changes in water temperature and prey distribution, and pollution) have been suggested (Holsbeek *et al.* 1999).

Ship strikes are another source of human- induced mortality. In May 1994 a ship-struck sperm whale was observed south of Nova Scotia (Reeves and Whitehead 1997) and in May 2000 a merchant ship reported a strike in Block Canyon (NMFS, unpublished data). In spring, Block Canyon is a major pathway for sperm whales entering southern New England continental shelf waters in pursuit of migrating squid (CETAP 1982; Scott and Sadove 1997).

A potential human-caused source of mortality is from accumulation of stable pollutants (e.g., polychlorobiphenyls (PCBs), chlorinated pesticides (DDT, DDE, dieldrin, etc.), polycyclic aromatic hydrocarbons (PAHs), and heavy metals) in long lived, high -trophic level animals. Analysis of tissue samples obtained from 21 sperm whales that mass -stranded in the North Sea in 1994/1995 indicated that mercury, PCB, DDE, and PAH levels were low and similar to levels reported for other marine mammals (Holsbeek *et al.* 1999). Cadmium levels were high and double reported levels in North Pacific sperm whales. Although the 1994/1995 strandings were not attributable to contaminant burdens, Holsbeek *et al.* (1999) suggest that the stable pollutants might affect the health or behavior of North Atlantic sperm whales.

Using stranding and entanglement data, during 1999-2003, one sperm whale was confirmed struck by a ship, thus, there is an annual average of 0.2 sperm whales per year struck by ships. In addition, during 1999-2003, one sperm whale was a confirmed fishery interaction, thus, there is an annual average of 0.2 sperm whales taken in U.S. fisheries.

STATUS OF STOCK

The status of this stock relative to OSP in U.S. Atlantic EEZ is unknown, but the species is listed as endangered under the ESA. There are insufficient data to determine population trends. The current stock abundance estimate was based upon a small portion of the known stock range. Total fishery-related mortality and serious injury for this stock is less than 10% of the calculated PBR, and therefore can be considered to be insignificant and approaching a zero mortality and serious injury rate. This is a strategic stock because the species is listed as endangered under the ESA.

REFERENCES

Barlow, J., S. L. Swartz, T. C. Eagle, and P. R. Wade. 1995. U.S. Marine Mammal Stock Assessments: Guidelines for Preparation, Background, and a Summary of the 1995 Assessments. U.S. Dep. Commer., NOAA Tech. Memo. NMFS-OPR-6, 73 pp.

Best, P. B. 1974. Biology of the sperm whale. Pages 53-81. *In:* W. E. Schevill (ed), The whale problem: A status report. Harvard University Press, Cambridge, Massachusetts, 419 pp.

Best, P. B. 1979. Social organization in sperm whales, *Physeter macrocephalus*. Pages 227-289. *In:* H. E. Winn and B. L. Olla (eds.), Behavior of marine animals, Vol. 3: Cetaceans. Plenum Press, New York.

Best, P. B., P. A. S. Canham, and N. Macleod. 1984. Patterns of reproduction in sperm whales, *Physeter macrocephlus*. Rep. Int. Whal. Commn., Special Issue 8:51-79.

Buckland, S. T., D.R. Andersen, K.P Burnham, J.L. Laake, D.L. Borchers, and L. Thomas. 2001. Introduction to Distance Sampling estimating abundance of biological populations. Oxford University Press, New York, 432 pp.

Buckland, S. T., D. R. Andersen, K. P. Burnham, and J. L. Laake. 1993. Distance sampling: Estimating abundance of biological populations. Chapman and Hall, New York, 442 pp.

CETAP. 1982. A characterization of marine mammals and turtles in the mid- and north Atlantic areas of the U.S. outer continental shelf. Cetacean and Turtle Assessment Program, University of Rhode Island. Final Report #AA551-CT8-48 to the Bureau of Land Management, Washington, DC, 538 pp.

Dufault, S., H. Whitehead, and M. Dillon. 1999. An examination of the current knowledge on the stock structure of sperm whales (*Physeter macrocephalus)* Worldwide. J. Cetacean Res. Manage. 1(1):1-10.

Hiby, L. 1999. The objective identification of duplicate sightings in aerial survey for porpoise. Pages 179-189 *in*:. G.W. Garner, S.C. Amstrup, J.L. Laake, B.F.J. Manly, L.L. McDonald, and D.G. Robertson (eds.). Marine Mammal Survey and Assessment Methods. Balkema, Rotterdam.

Holsbeek, L., C. R. Joiris, V. Debacker, I. B. Ali, P. Roose, J-P. Nellissen, S. Gobert, J-M. Bouquegneau, and M. Bossicart. 1999. Heavy metals, organochlorines and polycyclic aromatic hydrocarbons in sperm whales stranded in the southern North Sea during the 1994/1995 winter. Mar. Pollu. Bull. 38: 4 304-313.

Hooker, S. K., R. W. Baird, and M. A. Showell. 1997. Cetacean Strandings and bycatches in Nova Scotia, Eastern Canada, 1991-1996. Paper SC/49/05 presented to the IWC Scientific Committee, September 1997. 11 pp.

Lockyer, C. 1981. Estimates of growth and energy budget for the sperm whale. Pages 491-504 *in:* Mammals in the seas, III. FAO Fish. Ser. No. 5. FAO, Rome, 504 pp.

Lucas, Z. N. and S. K. Hooker. 2000. Cetacean strandings on Sable Island, Nova Scotia, 1970-1998. Can. Field Nat.:114 (45-61).

Lyrholm, T. and U. Gyllensten. 1998. Global matrilineal population structure in sperm whales as indicated by mitochondrial DNA sequences. Proc. R. Soc. Lond. B 265:1679-1684.

Lyrholm, T., O. Leimar, B. Johanneson, and U. Gyllensten. 1999. Sex-biased dispersal in sperm whales: contrasting mitochondrial and nuclear genetic structure of global populations. Proc. R. Soc. Lond. B 266: 347-354.

Mitchell, E. 1975. Progress report on whale research, Canada. Rep. Int. Whal. Commn. 25:270-272.

Mitchell, E. and V. M. Kozicki. 1984. Reproductive condition of male sperm whales, *Physeter macrocephalus*, taken off Nova Scotia. Rep. Int. Whal. Commn., Special Issue 6:243-252.

Mullin, K. D. and G. L. Fulling. 2003. Abundance of cetaceans in the southern U.S. Atlantic Ocean during summer 1998. Fish. Bull., U.S. 101:603-613.

NMFS [National Marine Fisheries Service]. 1990. Cruise results, NOAA Ship CHAPMAN, Cruise No. 90-05. Marine Mammal Sighting Survey. 5 pp. Available from: National Marine Fisheries Service, 166 Water Street, Woods Hole, MA 02543-1026.

NMFS [National Marine Fisheries Service]. 1991. Northeast cetacean aerial survey and interplatform study. NOAA-NMFS-SEFSC and NEFSC. 4 pp. Available from: National Marine Fisheries Service, 166 Water Street, Woods Hole, MA 02543-1026.

NMFS [National Marine Fisheries Service]. 1993. Cruise results, NOAA Ship DELAWARE II, Cruise No. DEL 93-06, Marine Mammal Survey. 5 pp. Available from: National Marine Fisheries Service, 166 Water Street, Woods Hole, MA 02543-1026.

NMFS [National Marine Fisheries Service]. 1994. Cruise results, NOAA Ship RELENTLESS, Cruise No. RS 94-02, Marine Mammal Survey/Warm Core Ring Study. 8 pp. Available from: National Marine Fisheries Service, 166 Water Street, Woods Hole, MA 02543-1026.

Palka, D. 1995. Abundance estimate of the Gulf of Maine harbor porpoise. Rep. Int. Whal. Commn., Special Issue 16:27-50.

Palka, D. 1996. Update on abundance of Gulf of Maine/Bay of Fundy harbor porpoises. NOAA/NMFS/NEFSC. Ref. Doc. 96-04; 37 pp. Available from: National Marine Fisheries Service, 166 Water Street, Woods Hole, MA 02543-1026.

Palka, D. and Hammond, P.S. 2001. Accounting for responsive movement in line transect estimates of abundance. Can. J. Fish. Aquat. Sci. 58: 777-787.

Reeves, R. R. and H. Whitehead. 1997. Status of sperm whale, *Physeter macrocephalus*, in Canada. Can. Field Nat. 111:293-307.

Rice, D. W. 1989. Sperm whale. *Physeter macrocephalus* Linnaeus, 1758. Pp. 177-233 *in:* Handbook of marine animals. Vol. 4. Ed. S. H. Ridgway and R Harrison. Academic Press, London.

Scott, T. M. and S. S. Sadove. 1997. Sperm whale, *Physeter macrocephalus*, sightings in the shallow shelf waters off Long Island, New York. Mar. Mamm. Sci. 13:317-321.

Schmidly, D. J. 1981. Marine mammals of the southeastern United States and the Gulf of Mexico. Department of the Interior, U.S. Fish and Wildlife Service Publication FWS/OBS-80/41, Washington, DC, 166 pp.

Wade P. R., and R. P. Angliss. 1997. Guidelines for assessing marine mammal stocks: Report of the GAMMS Workshop April 3-5, 1996, Seattle, Washington. U.S. Dep. Commer., NOAA Tech. Memo. NMFS-OPR-12, 93 pp.

Waring, G.T., T. Hamazaki, D. Sheehan, G. Wood, and S. Baker. 2001. Characterization of beaked whale (Ziphiidae) and sperm whale (*Physeter macrocephalus*) summer habitat in shelf-edge and deeper waters off the northeast U.S. Mar. Mamm. Sci. 17(4): 703-717.

Waring, G. T., C. P. Fairfield, C. M. Ruhsam, and M. Sano. 1992. Cetaceans associated with Gulf Stream features off the northeastern USA shelf. ICES. C.M. 1992/N:12. 29 pp.

Waring, G. T., C. P. Fairfield, C. M. Ruhsam, and M. Sano. 1993. Sperm whales associated with Gulf Stream features off the northeastern USA shelf. Fish. Oceanogr. 2:101-105

Waring, G. T. 1998. Results of the summer 1991 R/V Chapman marine mammal sighting survey. NOAA-NMFS-NEFSC, Lab. Ref. Doc. No. 98-09, 21 pp. Available from: National Marine Fisheries Service, 166 Water Street, Woods Hole, MA 02543-1026.

Watkins, W. A., K. E. Moore, and P. Tyack. 1985. Sperm whale acoustic behavior in the southeast Caribbean. Cetology 49:1-15.

Watkins, W. A., M. A. Daher, K. M. Fristrup, and T. J. Howald. 1993. Sperm whales tagged with transponders and tracked underwater by sonar. Mar. Mamm. Sci. 9:55-67.

Whitehead, H. 2003. Sperm whales social evolution in the ocean. The University of Chicago Press, Chicago, 431 pp.

Whitehead, H., S. Brennan, and D. Grover. 1991. Distribution and behavior of male sperm whales on the Scotian Shelf, Canada. Can. J. Zool. 70:912-918.

DWARF SPERM WHALE (*Kogia sima*): Western North Atlantic Stock

STOCK DEFINITION AND GEOGRAPHIC RANGE

The dwarf sperm whale (*Kogia sima*) appears to be distributed worldwide in temperate to tropical waters (Caldwell and Caldwell 1989). There are no stranding records for the east Canadian coast (Willis and Baird 1998). Sightings of these animals in the western North Atlantic occur in oceanic waters (Mullin and Fulling 2003; NMFS unpublished data). Dwarf sperm whales and pygmy sperm whales (*K. breviceps*) are difficult to differentiate at sea (Caldwell and Caldwell 1989, Wursig *et al.* 2000), and sightings of either species are often categorized as *Kogia* sp. There is no information on stock differentiation for the Atlantic population. Duffield *et al.* (2003) propose using the molecular weights of myoglobin and hemoglobin, as determined by blood or muscle tissues of stranded animals, as a quick and robust way to provide species confirmation. Using hematological as well as stable-isotope data, Barros *et al.* (1998) speculated that dwarf sperm whales may have a more pelagic distribution than pygmy sperm whales, and/or dive deeper during feeding bouts. Diagnostic morphological characters have also been useful in distinguishing the two *Kogia* species (Barros and Duffield 2003), thus enabling researchers to use stranding data in distributional and ecological studies.. Specifically, the distance from the snout to the center of the blowhole in proportion to the animal's total length, as well as the height of the dorsal fin, in proportion to the animal's total length, can be used to differentiate between the two *Kogia* species when such measurements are obtainable (Barros and Duffield 2003).

POPULATION SIZE

Total numbers of dwarf sperm whales off the U.S. or Canadian Atlantic coast are unknown, although estimates from selected regions of the habitat do exist for select time periods. Because *Kogia sima* and *Kogia breviceps* are difficult to differentiate at sea, the reported abundance estimates are for both species of *Kogia*.

An abundance of 115 (CV=0.61) for *Kogia* sp. was estimated from a line-transect survey conducted from July 6 to September 6, 1998, by a ship and plane that surveyed 15,900 km of track line in waters north of Maryland (38° N) (Fig. 1; Palka *et al.,* Unpubl. Ms.). Shipboard data were analyzed using the modified direct duplicate method (Palka 1995) that accounts for school size bias and *g(0)*, the probability of detecting a group on the track line. Aerial data were not corrected for *g(0)*.

An abundance of 580 (CV=0.57) for *Kogia* sp. was estimated from a shipboard line-transect sighting survey conducted between 8 July and 17 August 1998 that surveyed ,4,163 km of track line in waters south of Maryland (38°N) (Fig. 1; Mullin and Fulling 2003). Abundance estimates were made using the program DISTANCE (Buckland *et al.* 2001; Thomas *et al.* 1998).

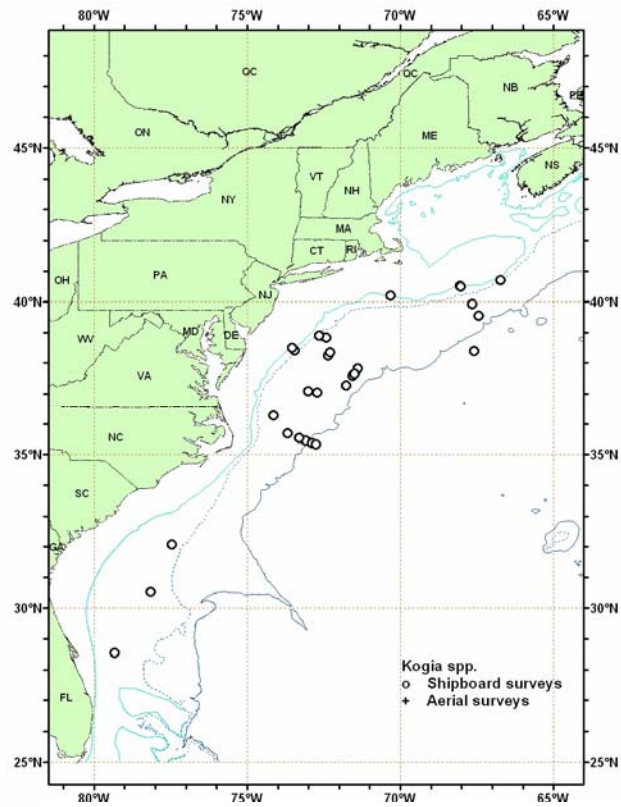

Figure 1. *Distribution of Kogia sp. sightings from NEFSC and SEFSC shipboard and aerial surveys during the summer in 1998 and 2004. Isobaths are at 100 m, 1,000 m and 4,000 m.*

An abundance of 358 (CV= 0.44) for *Kogia* sp.was estimated from a line transect sighting survey conducted during June 12 to August 4, 2004 by a ship and plane that surveyed 10,761 km of track line in waters north of Maryland (about 38° N) to the Bay of Fundy (about 45° N) (Figure 1; Palka unpublished). Shipboard data were collected using the two independent team line transect method and analyzed using the modified direct duplicate method (Palka 1995) accounting for biases due to school size and other potential covariates, reactive movements (Palka and Hammond 2001), and *g(0)*, the probability of detecting a group on the track line. Aerial data were collected using the Hiby circle-back line transect method (Hiby 1999) and analyzed accounting for *g(0)* and biases due to school size and other potential covariates (Figure 1; Palka unpublished).

A survey of the U.S. Atlantic outer continental shelf and continental slope (water depths ≥ 50m) between 27.5 – 38 ºN latitude was conducted during June-August, 2004. The survey employed two independent visual teams searching with 50x bigeye binoculars. Survey effort was stratified to include increased effort along the continental shelf break and Gulf Stream front in the Mid-Atlantic. The survey included 5,659 km of trackline, and there were a total of 473 cetacean sightings. Sightings were most frequent in waters North of Cape Hatteras, North Carolina along the shelf break. Data were analyzed to correct for visibility bias (*g(0)*) and group-size bias employing line transect distance analysis and the direct duplicate estimator (Palka 1995; Buckland *et al.*, 2001). The resulting abundance estimate for *Kogia* sp. between Florida and Maryland was 37 (CV=0.75).

The best 2004 abundance estimate for *Kogia* sp. is the sum of the estimates from the two 2004 U.S. Atlantic surveys, 395 (CV=0.40), where the estimate from the northern U.S. Atlantic is 358 (CV=0.44), and from the southern U.S. Atlantic is 37 (CV=0.75). This joint estimate is considered the best because together these two surveys have the most complete coverage of the species' habitat. A separate estimate of dwarf sperm whale abundance cannot be provided due to the uncertainty of species identification at sea.

Table 1. Summary of abundance estimates for the western North Atlantic *Kogia* sp. Month, year, and area covered during each abundance survey, and resulting abundance estimate (N_{best}) and coefficient of variation (CV).

Month/Year	Area	N_{best}	CV
Jul-Sep 1998	Maryland to Gulf of St. Lawrence	115	0.61
Jul-Aug 1998	Florida to Maryland	580	0.57
Jul-Sep 1998	Florida to Gulf of St. Lawrence (COMBINED)	695	0.49
Jun-Aug 2004	Maryland to Bay of Fundy	358	0.44
Jun-Aug 2004	Florida to Maryland	37	0.75
Jun-Aug 2004	Bay of Fundy to Florida (COMBINED)	395	0.40

Minimum Population Estimate

The minimum population estimate is the lower limit of the two-tailed 60% confidence interval of the log- normally distributed best abundance estimate. This is equivalent to the 20th percentile of the log-normal distribution as specified by Wade and Angliss (1997). The best estimate of abundance for *Kogia* sp. is 395 (CV=0.40). The minimum population estimate for *Kogia* sp. is 285.

Current Population Trend

The available information is insufficient to evaluate trends in population size for this species in the western North Atlantic.

CURRENT AND MAXIMUM NET PRODUCTIVITY RATES

Current and maximum net productivity rates are unknown for this stock. For purposes of this assessment, the maximum net productivity rate was assumed to be 0.04. This value is based on theoretical modeling showing that cetacean populations may not grow at rates much greater than 4% given the constraints of their reproductive life history (Barlow *et al.* 1995).

POTENTIAL BIOLOGICAL REMOVAL

Potential Biological Removal (PBR) is the product of minimum population size, one-half the maximum productivity rate, and a "recovery" factor (Wade and Angliss 1997). The minimum population size is 285. The maximum productivity rate is 0.04, the default value for cetaceans. The "recovery" factor, which accounts for endangered, depleted, threatened stocks, or stocks of unknown status relative to optimum sustainable population (OSP) is assumed to be 0.5 because this stock is of unknown status. PBR for the western North Atlantic *Kogia* sp. is 2.

ANNUAL HUMAN-CAUSED MORTALITY AND SERIOUS INJURY

Fishery Information

Detailed fishery information is reported in Appendix III. There has been no logbook report of fishery- related serious injury recorded off the east coast of Florida in the pelagic longline fishery in 2000 (Table 2) (Yeung 2001; Garrison 2003;

Garrison and Richards, 2004). Total annual estimated average fishery-related mortality and serious injury to this stock during 1999-2003 was zero for dwarf sperm whales, as there were no reports of mortality or serious injury to dwarf sperm whales (Yeung 2001; Garrison 2003; Garrison and Richards 2004).

Earlier Interactions

No dwarf sperm whale mortalities were observed in 1977-1991 foreign fishing activities. Bycatch has been observed by NMFS Sea Samplers in the pelagic drift gillnet fishery, but no mortalities or serious injuries have been documented in other fisheries.

There was one report of mortality or serious injury to a dwarf sperm whale attributable to the pelagic drift gillnet fishery. Estimated annual fishery-related mortality and serious injury (CV in parentheses) was 0 dwarf sperm whales from 1991-1994, 1.0 in 1995 (CV=0), and 0 from 1996-2003.

Other Mortality

From 1999-2003, 37 dwarf sperm whales were reported stranded between North Carolina and Puerto Rico (Table 2). No dwarf sperm whales were reported to stranded in Nova Scotia from 1990-2004 (T. Wimmer, Nova Scotia Marine Animal Response Society, pers. comm.). The total includes 8 animals stranded in North Carolina and 1 in Georgia in 1999; 4 animals stranded in North Carolina, 1 in South Carolina, and 4 in Florida in 2000; 1 animal stranded in North Carolina, 1 in South Carolina, and 2 in Florida in 2001; 3 animals stranded in Florida and 2 in Puerto Rico in 2002; and 4 animals stranded in North Carolina, 2 in South Carolina, 2 in Georgia, and 2 in Florida in 2003. In addition to the above strandings of *Kogia sima,* there were 8 strandings reported as *Kogia* sp. as follows: 1 *Kogia* sp. stranded in Georgia in 2000, 1 stranded in North Carolina and 2 in Florida in 2002, and 1 stranded in Georgia and 3 in Florida in 2003.

Table 2. Dwarf sperm whale (*Kogia sima*) strandings along the Atlantic coast, 1999-2003

STATE	1999	2000	2001	2002	2003	TOTALS
North Carolina	8	4	1[a]	0[a]	4	17
South Carolina	0	1	1	0	2	4
Georgia	1	0[a]	0	0[a]	2[a]	3
Florida	0	4	2	3[b]	2[c]	11
Puerto Rico	0	0	0	2	0	2
TOTALS	9	9	4	5	10	37

[a]1 additional *Kogia* sp. stranded
[b]2 additional *Kogia* sp. stranded
[c]3 additional *Kogia* sp. stranded

There were no documented strandings of dwarf sperm whales along the U.S. Atlantic coast during 1999- 2003 which were classified as likely caused by fishery interactions.

Historical stranding records (1883-1988) of dwarf sperm whales in the southeastern U.S. (Credle 1988), and strandings recorded during 1988-1997 (Barros *et al.* 1998) indicate that this species accounts for about 17% of all *Kogia* strandings in this area. During the period 1990-October 1998, 3 dwarf sperm whale strandings occurred in the northeastern U.S. (Maryland, Massachusetts, and Rhode Island), whereas 43 strandings were documented along the U.S. Atlantic coast between North Carolina and the Florida Keys in the same period. A pair of latex examination gloves was retrieved from the stomach of a dwarf sperm whale stranded in Miami in 1987 (Barros *et al.* 1990). In the period 1987-1994, 1 animal had possible propeller cuts on or near the flukes.

Stranding data probably underestimate the extent of fishery-related mortality and serious injury because all of the marine mammals that die or are seriously injured may not wash ashore, nor will all of those that do wash ashore necessarily show signs of entanglement or other fishery-interaction. Finally, the level of technical expertise among stranding network personnel varies widely as does the ability to recognize signs of fishery interaction.

Rehabilitation challenges for *Kogia* sp. are numerous due to limited knowledge regarding even the basic biology of these species. Advances in recent rehabilitation success has potential implications for future release and tracking of animals at sea to potentially provide information on distribution, movements and habitat use of these species (Manire *et al.* 2004).

STATUS OF STOCK

The status of the dwarf sperm whale relative to OSP in the western U.S. Atlantic EEZ is unknown. This species is not listed as endangered or threatened under the Endangered Species Act. There is insufficient information with which to assess population trends. Total fishery-related mortality and serious injury for this stock is less than 10% of the calculated PBR and therefore, can be considered to be insignificant and approaching zero mortality and serious injury rate. This is not a strategic stock.

REFERENCES

Barlow, J., S. L. Swartz, T. C. Eagle and P. R. Wade. 1995. U.S. Marine mammal stock assessments: Guidelines for preparation, background, and a summary of the 1995 assessments. U.S. Dep. Commer., NOAA Tech. Memo. NMFS-OPR-6, 73pp. Available from NMFS, Southwest Fisheries Science Center, 8604 La Jolla Shores Drive, La Jolla, CA, 92037-1508.

Barros, N.B. and D.A. Duffield. 2003. Unraveling the mysteries of Pygmy and Dwarf sperm whales. Strandings Newsletter of the Southeast U.S. Marine Mammal Stranding Network. December 2003. NOAA Tech. Memo NMFS-SEFSC-521, 11 pp. Available from NMFS, Southeast Fisheries Science Center, 75 Virginia Beach Drive, Miami, FL 33149.

Barros, N. B., D. A. Duffield, P. H. Ostrom, D. K. Odell and V. R. Cornish. 1998. Nearshore vs. offshore ecotype differentiation of *Kogia breviceps* and *K. simus* based on hemoglobin, morphometric and dietary analyses. World Marine Mammal Science Conference Abstracts. Monaco. 20-24 January.

Barros, N. B., D. K. Odell and G. W. Patton. 1990. Ingestion of plastic debris by stranded marine mammals from Florida. Page 746. *In:* R. S. Shomura and M.L. Godfrey (eds.). Proceedings of the Second International Conference on Marine Debris. NOAA Tech. Memo. NOAA-TM-NMFS-SWFSC-154. . Available from NMFS, Southwest Fisheries Science Center, 8604 La Jolla Shores Drive, La Jolla, CA, 92037-1508.

Buckland, S. T., D. R. Anderson, K. P. Burnham, J. L. Laake, D. L. Borchers and L. Thomas. 2001. Introduction to distance sampling: estimating abundance of biological populations. Oxford University Press, New York, 432 pp.

Caldwell, D. K. and M. C. Caldwell. 1989. Pygmy sperm whale *Kogia breviceps* (de Blainville 1838): dwarf sperm whale *Kogia simus* Owen, 1866. pp. 235-260 *In:* S. H. Ridgway and R. Harrison (eds.), Handbook of marine mammals, Vol. 4: River dolphins and the larger toothed whales. Academic Press, San Diego. 442 pp.

Credle, V. R. 1988. Magnetite and magnetoreception in dwarf and pygmy sperm whales, *Kogia simus* and *Kogia breviceps*. MSc. Thesis. University of Miami. Coral Gables, FL.

Duffield, D.A., N.B. Barros, E.O. Espinoza, S. Ploen, F.M.D. Gulland, and J.E. Heyning. 2003. Identifying Pygmy and Dwarf Sperm Whales (Genus *Kogia*) using electrospray ionization mass spectrometry of myoglobin and hemoglobin. Mar. Mammal Sci.19(2):395-399.

Garrison, L.P. 2003. Estimated bycatch of marine mammals and turtles in the U.S. Atlantic pelagic longline fleet during 2001-2002. U.S. Dep. Commer., NOAA Tech. Memo. NMFS-SEFSC-515, 52 pp. Available from NMFS, Southeast Fisheries Science Center, 75 Virginia Beach Road, Miami, Fl 33149.

Garrison, L.P. and P.M. Richards. 2004. Estimated bycatch of marine mammals and turtles in the U.S. Atlantic pelagic longline fleet during 2003. U.S. Dep. Commer., NOAA Tech. Memo. NMFS-SEFSC-527, 57 pp. Available from NMFS, Southeast Fisheries Science Center, 75 Virginia Beach Road, Miami, FL.

Hiby, L. 1999. The objective identification of duplicate sightings in aerial survey for porpoise. pp. 179-189. *In*: G.W. Garner, S. C. Amstrup, J. L. Laake, B. F. J. Manly, L. L. McDonald, and D. G. Robertson (eds.) Marine mammal survey and assessment methods. Balkema, Rotterdam. 287 pp.

Manire, C.A., H.L. Rhinehart, N.B. Barros, L. Byrd, and P. Cunningham-Smith. 2004. An approach to the rehabilitation of *Kogia* sp. Aquatic Mamm. 30(2):257-270.

Mullin, K. D. and G. L. Fulling. 2003. Abundance and distribution of cetaceans in the southern U.S. North Atlantic Ocean during summer 1998. Fish. Bull., U.S. 101:603-613.

Palka, D. 1995. Abundance estimate of the Gulf of Maine harbor porpoise. pp. 27-50 *In*: A. Bjørge and G.P.Donovan (eds.) Biology of the *Phocoenids*.. Rep. Int. Whal. Commn., Special Issue 16 I-x + 552 pp.

Palka, D. and P.S. Hammond. 2001. Accounting for responsive movement in line-transect estimates of abundance. Can. J. Fish. Aquat. Sci. 58: 777-787.

Thomas, L., J. L. Laake, J. F. Derry, S. T. Buckland, D. L. Borchers, D. R. Anderson, K. P. Burnham, S. Strindberg, S. L. Hedley, F. F. C. Marques, J. H. Pollard and R. M. Fewster. 1998. Distance 3.5. Research Unit for Wildlife Population Assessment, University of St. Andrews, St. Andrews, UK.

Wade, P.R., and R.P. Angliss. 1997. Guidelines for assessing marine mammal stocks: Report of the GAMMS Workshop April 3-5, 1996, Seattle, Washington. U.S. Dep. Commer., NOAA Tech. Memo. NMFS-OPR-12, 93 pp. Available from: NOAA, National Marine Fisheries Service, 166 Water St., Woods Hole, MA 02543.

Wursig, B., T.A. Jefferson, and D.J. Schmidly. 2000. The marine mammals of the Gulf of Mexico. Texas A&M University Press, College Station, TX, 256 pp.

Yeung, C. 2001. Estimates of marine mammal and marine turtle bycatch by the U.S. Atlantic pelagic longline fleet in 1999-2000. NOAA Tech. Memo. NOAA-TM-SEFSC-467, 42 pp. Available from: NMFS, Southeast Fisheries Science Center, 75 Virginia Beach Dr., Miami, FL, 33149.

PYGMY SPERM WHALE (*Kogia breviceps*): Western North Atlantic Stock

STOCK DEFINITION AND GEOGRAPHIC RANGE

The pygmy sperm whale (*Kogia breviceps*) appears to be distributed worldwide in temperate to tropical waters (Caldwell and Caldwell 1989). Sightings of these animals in the western North Atlantic occur in oceanic waters (Mullin and Fulling 2003; SEFSC unpublished data). Pygmy sperm whales and dwarf sperm whales (*K. sima*) are difficult to differentiate at sea (Caldwell and Caldwell 1989, Wursig *et al.* 2000), and sightings of either species are often categorized as *Kogia* sp. There is no information on stock differentiation for the Atlantic population. Duffield *et al.* (2003) propose using the molecular weights of myoglobin and hemoglobin, as determined by blood or muscle tissues of stranded animals, as a quick and robust way to provide species confirmation. Using hematological as well as stable-isotope data, Barros *et al.* (1998) speculated that dwarf sperm whales may have a more pelagic distribution than pygmy sperm whales, and/or dive deeper during feeding bouts. Diagnostic morphological characters have also been useful in distinguishing the two *Kogia* species (Barros and Duffield 2003), thus enabling researchers to use stranding data in distributional and ecological studies.. Specifically, the distance from the snout to the center of the blowhole in proportion to the animal's total length, as well as the height of the dorsal fin, in proportion to the animal's total length, can be used to differentiate between the two *Kogia* species when such measurements are obtainable (Barros and Duffield 2003).

POPULATION SIZE

Total numbers of pygmy sperm whales off the U.S. or Canadian Atlantic coast are unknown, although estimates from selected regions of the habitat do exist for select time periods. Because *Kogia breviceps* and *Kogia sima* are difficult to differentiate at sea, the reported abundance estimates are for both species of *Kogia*.

An abundance of 115 (CV=0.61) for *Kogia* sp. was estimated from a line-transect survey conducted from July 6 to September 6, 1998, by a ship and plane that surveyed 15,900 km of track line in waters north of Maryland (38° N) (Fig. 1; Palka *et al.* in review Unpubl. Ms.). Shipboard data were analyzed using the modified direct duplicate method (Palka 1995) that accounts for school size bias and *g(0)*, the probability of detecting a group on the track line. Aerial data were not corrected for *g(0)*.

An abundance of 580 (CV=0.57) for *Kogia* sp. was estimated from a shipboard line— transect sighting survey conducted between 8 July and 17 August 1998 that surveyed 4,163 km of track line in waters south of Maryland (38°N) (Fig. 1; Mullin and Fulling 2003). Abundance estimates were made using the program DISTANCE (Buckland *et al.* 2001; Thomas *et al.* 1998).

An abundance of 358 (CV= 0.44) for *Kogia* sp.was estimated from a line-transect sighting survey conducted during June 12 to August 4, 2004 by a ship and plane that surveyed 10,761 km of track line in waters north of Maryland (38° N) to the Bay of Fundy (45° N) (Figure 1; Palka unpublished). Shipboard data were collected using the two independent team line-transect method and analyzed using the modified direct duplicate method (Palka 1995) accounting for biases due to school size and other potential covariates, reactive movements (Palka and Hammond 2001), and *g(0)*, the probability of detecting a group on the track line. Aerial data were collected using the Hiby circle-back line-transect method (Hiby 1999) and analyzed accounting for g(0) and biases due to school size and other potential covariates (Figure 1; Palka unpublished).

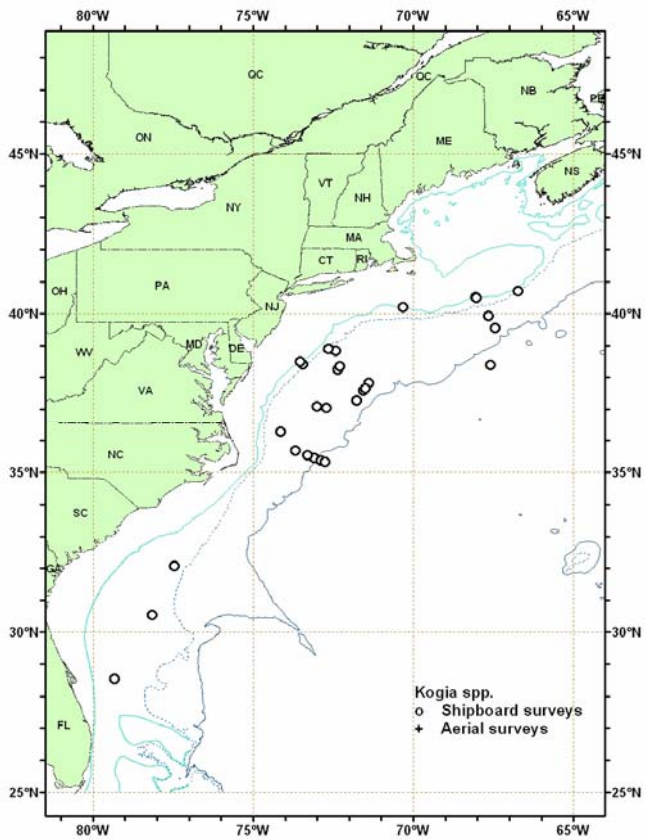

Figure 1. *Distribution of Kogia sp. sightings from NEFSC and SEFSC shipboard and aerial surveys during the summer in 1998 and 2004. Isobaths are at 100 m, 1,000 m and 4,000 m.*

A survey of the U.S. Atlantic outer continental shelf and continental slope (water depths ≥ 50m) between 27.5 – 38 ºN latitude was conducted during June-August, 2004. The survey employed two independent visual teams searching with 50x bigeye binoculars. Survey effort was stratified to include increased effort along the continental shelf break and Gulf Stream front in the Mid-Atlantic. The survey included 5,659 km of trackline, and there was a total of 473 cetacean sightings. Sightings were most frequent in waters north of Cape Hatteras, North Carolina along the shelf break. Data were analyzed to correct for visibility bias (*g(0)*) and group-size bias employing line-transect distance analysis and the direct duplicate estimator (Palka 1995; Buckland *et al.*, 2001). The resulting abundance estimate for *Kogia* sp. between Florida and Maryland was 37 (CV=0.75).

The best 2004 abundance estimate for *Kogia* sp.is the sum of the estimates from the two 2004 U.S. Atlantic surveys, 395 (CV=0.40), where the estimate from the northern U.S. Atlantic is 358 (CV=0.44), and from the southern U.S. Atlantic is 37 (CV=0.75). This joint estimate is considered the best because together these two surveys have the most complete coverage of the species' habitat. A separate estimate of pygmy sperm whale abundance cannot be provided due to the uncertainty of species identification at sea.

Table 1. Summary of abundance estimates for the western North Atlantic *Kogia* pp. Month, year, and area covered during each abundance survey, and resulting abundance estimate (N_{best}) and coefficient of variation (CV).

Month/Year	Area	N_{best}	CV
Jul-Sep 1998	Maryland to Gulf of St. Lawrence	115	0.61
Jul-Aug 1998	Florida to Maryland	580	0.57
Jul-Sep 1998	Florida to Gulf of St. Lawrence (COMBINED)	695	0.49
Jun-Aug 2004	Maryland to Bay of Fundy	358	0.44
Jun-Aug 2004	Florida to Maryland	37	0.75
Jun-Aug 2004	Florida to Bay of Fundy (COMBINED)	395	0.40

Minimum Population Estimate

The minimum population estimate is the lower limit of the two-tailed 60% confidence interval of the log-normally distributed best abundance estimate. This is equivalent to the 20th percentile of the log-normal distribution as specified by Wade and Angliss (1997). The best estimate of abundance for *Kogia* sp. is 395 (CV=0.40). The minimum population estimate for *Kogia* sp. is 285.

Current Population Trend

The available information is insufficient to evaluate trends in population size for this species in the western North Atlantic.

CURRENT AND MAXIMUM NET PRODUCTIVITY RATES

Current and maximum net productivity rates are unknown for this stock. For purposes of this assessment, the maximum net productivity rate was assumed to be 0.04. This value is based on theoretical modeling showing that cetacean populations may not grow at rates much greater than 4% given the constraints of their reproductive life history (Barlow *et al.* 1995).

POTENTIAL BIOLOGICAL REMOVAL

Potential Biological Removal (PBR) is the product of minimum population size, one-half the maximum productivity rate, and a "recovery" factor (Wade and Angliss 1997). The minimum population size is 285. The maximum productivity rate is 0.04, the default value for cetaceans. The "recovery" factor, which accounts for endangered, depleted, threatened stocks, or stocks of unknown status relative to optimum sustainable population (OSP) is assumed to be 0.4 because the coefficient of variation for the mortality estimate was greater than 0.8. PBR for the western North Atlantic *Kogia* sp. is 2.

ANNUAL HUMAN-CAUSED MORTALITY AND SERIOUS INJURY

Fishery Information

Detailed fishery information is reported in Appendix III. There has been one logbook report of fishery- related serious injury recorded off the east coast of Florida in the pelagic longline fishery in 2000 (Table 2) (Yeung 2001; Garrison 2003; Garrison and Richards, 2004). Total annual estimated average fishery-related mortality and serious injury to this stock during 1999-2003 was 6 (CV=1.0) *Kogia* sp.

Table 2. Summary of the incidental mortality and serious injury of pygmy sperm whales (*Kogia breviceps*) by commercial fishery including the years sampled (Years), the number of vessels active within the fishery (Vessels), the type of data used (Data Type), the annual observer coverage (Observer Coverage), the observed mortalities and serious injuries recorded by on-board observers, the estimated annual mortality and serious injury, the combined annual estimates of mortality and serious injury (Estimated Combined Mortality), the estimated CV of the combined estimates (Estimated CVs) and the mean of the combined estimates (CV in parentheses).

Fishery	Years	Vessels [c]	Data Type [a]	Observer Coverage	Observed Serious Injury	Observed Mortality	Estimated Serious Injury	Estimated Mortality	Estimated Combined Mortality	Estimated CVs	Mean Annual Mortality
Pelagic Longline[b]	99-03	198, 180, 161, 149, 127	Obs. Data Logbook	.04, .04, .02, .04, .02	0, 0, 1,0, 0	0, 0, 0, 0, 0	0, 0, 28, 0, 0	0, 0 ,0 ,0, 0	0, 0, 28 [2], 0, 0	0, 0, 1, 0, 0	6 (1.0)
TOTAL											6 (1.0)

[a] Observer data (Obs. Data) are used to measure bycatch rates, and the data are collected within the Southeast Fisheries Science Center (SEFSC) Observer Program. NEFSC collects landings data (Weighout), and total landings are used as a measure of total effort for the coastal gillnet fishery. Observed bycatch rates are raised to total fishing effort reported to the SEFSC Atlantic Large Pelagic Logbook.

[b] The 2000 mortality estimates were taken from Table 10 in Yeung 2001, and exclude the Gulf of Mexico.

[c] Number of vessels in the fishery are based on vessels reporting effort to the pelagic longline logbook.

Other Mortality

From 1999-2003, 125 pygmy sperm whales were reported stranded between Maine and Puerto Rico (Table 3). The total includes 7 animals stranded in Florida in 1999; 3 animals stranded in North Carolina, 1 in South Carolina, 7 in Florida and 1 in Puerto Rico in 2000; 1 animal stranded in North Carolina, 4 in South Carolina, 3 in Georgia, and 24 in Florida in 2001; 7 animals stranded in North Carolina, 5 in South Carolina, 4 in Georgia, and 15 in Florida in 2002; and 1 animal stranded in Nova Scotia, 4 animals in North Carolina, 7 in Georgia, and 31 in Florida in 2003. In addition to the above strandings of *Kogia breviceps,* there were 8 strandings reported as *Kogia* sp. as follows: 1 *Kogia* sp. stranded in Georgia in 2000, 1 stranded in North Carolina and 2 in Florida in 2002, 1 stranded in Georgia and 3 in Florida in 2003.

Table 3. Pygmy sperm whale (*Kogia breviceps*) strandings along the Atlantic coast, 1999-2003

STATE	1999	2000	2001	2002	2003	TOTALS
Nova Scotia[a]					1	1
North Carolina	0	3	1[b,c]	7[c]	4	15
South Carolina	0	1	4	5	0	10
Georgia	0	0[c]	3	4[c]	7[c]	14
Florida	7[b]	7	24	15[d]	31[e]	84
Puerto Rico	0	1[b]	0	0	0	1
TOTALS	7	12	32	31	43	125

[a] Data supplied by Tonya Wimmer, Nova Scotia Marine Animal Response Society (pers. comm.)

[b] Signs of human interaction reported

[c] 1 additional *Kogia* sp. stranded

[d] 2 additional *Kogia* sp. stranded

[e] 3 additional *Kogia* sp. stranded

There were 3 documented strandings of pygmy sperm whales along the U.S. Atlantic coast during 1999- 2003 which were classified as likely caused by fishery interactions., 1 in Florida in 1999, 1 in Puerto Rico in 2000 and 1 in North Carolina in 2001. In one of the strandings in 2002 of a pygmy sperm whale, red plastic debris was found in the stomach along with squid beaks.

Historical stranding records (1883-1988) of pygmy sperm whales in the southeastern U.S. (Credle 1988), and strandings recorded during 1988-1997 (Barros *et al.* 1998) indicate that this species accounts for about 83% of all *Kogia* sp. strandings in this area. During the period 1990-October 1998, 21 pygmy sperm whale strandings occurred in the northeastern U.S. (Delaware, New Jersey, New York and Virginia), whereas 194 strandings were documented along the U.S. Atlantic coast between North Carolina and the Florida Keys in the same period. Remains of plastic bags and other marine debris have been retrieved from the stomachs of 13 stranded pygmy sperm whales in the southeastern U.S. (Barros *et al.* 1990, 1998), and at least on one occasion the ingestion of plastic debris is believed to have been the cause of death. During the period 1987-1994, 1 animal had possible propeller cuts on its flukes.

Stranding data probably underestimate the extent of fishery-related mortality and serious injury because all of the marine mammals that die or are seriously injured may not wash ashore, nor will all of those that do wash ashore necessarily show signs of entanglement or other fishery-interaction. Finally, the level of technical expertise among stranding network personnel varies widely as does the ability to recognize signs of fishery interaction.

Rehabilitation challenges for *Kogia* sp. are numerous due to limited knowledge regarding even the basic biology of these species. Advances in recent rehabilitation success has potential implications for future release and tracking of animals at sea to potentially provide information on distribution, movements and habitat use of these species (Manire *et al.*, 2004).

STATUS OF STOCK

The status of the pygmy sperm whale relative to OSP in the western U.S. Atlantic EEZ is unknown. This species is not listed as endangered or threatened under the Endangered Species Act. There is insufficient information with which to assess population trends. Total fishery-related mortality and serious injury for this stock is not less than 10% of the calculated PBR and therefore, cannot be considered to be insignificant and approaching zero mortality and serious injury rate. This is a strategic stock because the 1999-2003 estimated average annual fishery-related mortality to pygmy sperm whales exceeds PBR.

REFERENCES

Barlow, J., S. L. Swartz, T. C. Eagle and P. R. Wade. 1995. U.S. Marine mammal stock assessments: Guidelines for preparation, background, and a summary of the 1995 assessments. U.S. Dep. Commer., NOAA Tech. Memo. NMFS-OPR-6, 73pp. Available from NMFS, Southwest Fisheries Science Center, 8604 La Jolla Shores Drive, La Jolla, CA, 92037-1508.

Barros, N.B. and D.A. Duffield. 2003. Unraveling the mysteries of Pygmy and Dwarf sperm whales. Strandings Newsletter of the Southeast U.S. Marine Mammal Stranding Network. December 2003. NOAA Tech. Memo. NMFS-SEFSC-521, 11 pp. Available from NMFS, Southeast Fisheries Science Center, 75 Virginia Beach Drive, Miami, FL 33149.

Barros, N. B., D. A. Duffield, P. H. Ostrom, D. K–. Odell and V. R. Cornish. 1998. Nearshore vs. offshore ecotype differentiation of *Kogia breviceps* and *K. simus* based on hemoglobin, morphometric and dietary analyses. World Marine Mammal Science Conference Abstracts. Monaco. 20-24 January.

Barros, N. B., D. K. Odell and G. W. Patton. 1990. Ingestion of plastic debris by stranded marine mammals from Florida. Page 746. *In:* R. S. Shomura and M.L. Godfrey (eds.). Proceedings of the Second International Conference on Marine Debris. NOAA Tech. Memo. NOAA-TM-NMFS-SWFSC-154. . Available from NMFS, Southwest Fisheries Science Center, 8604 La Jolla Shores Drive, La Jolla, CA, 92037-1508.

Buckland, S. T., D. R. Anderson, K. P. Burnham, J. L. Laake, D. L. Borchers and L. Thomas. 2001. Introduction to distance sampling: estimating abundance of biological populations. Oxford University Press, New York, 432 pp.

Caldwell, D. K. and M. C. Caldwell. 1989. Pygmy sperm whale *Kogia breviceps* (de Blainville 1838): dwarf sperm whale *Kogia simus* Owen, 1866. pp. 235-260 *In:* S. H. Ridgway and R. Harrison (eds.), Handbook of marine mammals, Vol. 4: River dolphins and the larger toothed whales. Academic Press, San Diego. 442 pp.

Credle, V. R. 1988. Magnetite and magnetoreception in dwarf and pygmy sperm whales, *Kogia simus* and *Kogia breviceps*. MSc. Thesis. University of Miami. Coral Gables, FL.

Duffield, D.A., N.B. Barros, E.O. Espinoza, S. Ploen, F.M.D. Gulland, and J.E. Heyning. 2003. Identifying Pygmy and Dwarf Sperm Whales (Genus *Kogia*) using electrospray ionization mass spectrometry of myoglobin and hemoglobin. Mar. Mamm. Sci.19(2):395-399.

Garrison, L.P. 2003. Estimated bycatch of marine mammals and turtles in the U.S. Atlantic pelagic longline fleet during 2001-2002. U.S. Dep. Commer., NOAA Tech. Memo. NMFS-SEFSC-515, 52 pp. Available from NMFS, Southeast Fisheries Science Center, 75 Virginia Beach Road, Miami, Fl 33149.

Garrison, L.P. and P.M. Richards. 2004. Estimated bycatch of marine mammals and turtles in the U.S. Atlantic pelagic longline fleet during 2003. U.S. Dep. Commer., NOAA Tech. Memo. NMFS-SEFSC-527, 57 pp. Available from NMFS, Southeast Fisheries Science Center, 75 Virginia Beach Road, Miami, FL.

Wursig, B., T.A. Jefferson, and D.J. Schmidly. 2000. The marine mammals of the Gulf of Mexico. Texas A&M University Press, College Station, TX, 256 pp.

Mullin, K. D. and G. L. Fulling. 2003. Abundance and distribution of cetaceans in the southern U.S. North Atlantic Ocean during summer 1998. Fish. Bull., U.S. 101:603-613.

Hiby, L. 1999. The objective identification of duplicate sightings in aerial survey for porpoise. pp. 179-189. *In*: G.W. Garner, S. C. Amstrup, J. L. Laake, B. F. J. Manly, L. L. McDonald, and D. G. Robertson (eds.) Marine mammal survey and assessment methods. Balkema, Rotterdam. 287 pp.

Manire, C.A., H.L. Rhinehart, N.B. Barros, L. Byrd, and P. Cunningham-Smith. 2004. An approach to the rehabilitation of *Kogia* sp. Aquatic Mamm. 30(2):257-270.

Palka, D. 1995. Abundance estimate of the Gulf of Maine harbor porpoise. pp. 27-50 *In*: A. Bjørge and G.P.Donovan (eds.) Biology of the *Phocoenids*.. Rep. Int. Whal. Commn., Special Issue 16: I-x + 552 pp.

Palka, D. and P.S. Hammond. 2001. Accounting for responsive movement in line-transect estimates of abundance. Can. J. Fish. Aquat. Sci. 58: 777-787.

Thomas, L., J. L. Laake, J. F. Derry, S. T. Buckland, D. L. Borchers, D. R. Anderson, K. P. Burnham, S. Strindberg, S. L. Hedley, F. F. C. Marques, J. H. Pollard and R. M. Fewster. 1998. Distance 3.5. Research Unit for Wildlife Population Assessment, University of St. Andrews, St. Andrews, UK.

Wade, P.R., and R.P. Angliss. 1997. Guidelines for assessing marine mammal stocks: Report of the GAMMS Workshop April 3-5, 1996, Seattle, Washington. U.S. Dep. Commer., NOAA Tech. Memo. NMFS-OPR-12, 93 pp. Available from: NOAA, National Marine Fisheries Service, 166 Water St., Woods Hole, MA 02543.

Yeung, C. 2001. Estimates of marine mammal and marine turtle bycatch by the U.S. Atlantic pelagic longline fleet in 1999-2000. NOAA Tech. Memo. NOAA-TM-SEFSC-467, 42 pp. Available from: NMFS, Southeast Fisheries Science Center, 75 Virginia Beach Dr., Miami, FL, 33149.

December 2005

PYGMY KILLER WHALE (*Feresa attenutta*): Western North Atlantic Stock

STOCK DEFINITION AND GEOGRAPHIC RANGE

The pygmy killer whale is distributed worldwide in tropical to sub-tropical waters (Jefferson *et al.* 1994). Pygmy killer whales are assumed to be part of the cetacean fauna of the tropical western North Atlantic. The paucity of sightings is probably due to a naturally low number of groups compared to other cetacean species. Sightings in the more extensively surveyed northern Gulf of Mexico occur in oceanic waters (Mullin *et al.* 1994; Mullin and Fulling, 2004). Sightings of pygmy killer whales were documented in all seasons during aerial surveys of the northern Gulf of Mexico between 1992 and 1998 (Hansen *et al.* 1996; Mullin and Hoggard 2000). The western North Atlantic population is provisionally being considered one stock for management purposes. Additional morphological, genetic and/or behavioral data are needed to provide further information on stock delineation.

POPULATION SIZE

The numbers of pygmy killer whales off the U.S. or Canadian Atlantic coast are unknown, and seasonal abundance estimates are not available for this stock, since it was rarely seen in any surveys. A group of 6 pygmy killer whales was sighted during a 1992 vessel survey of the western North Atlantic off of Cape Hatteras, North Carolina, in waters >1500 m deep (Hansen *et al.* 1994), but this species was not sighted during subsequent surveys (Anon. 1999; Anon. 2002; Mullin and Fulling 2003). Abundance was not estimated for pygmy killer whales from the 1992 vessel survey because the sighting was not made during line-transect sampling effort; therefore, the population size of pygmy killer whales is unknown.

Minimum Population Estimate

Present data are insufficient to calculate a minimum population estimate for this stock.

Current Population Trend

There are insufficient data to determine the population trends for this stock.

CURRENT AND MAXIMUM NET PRODUCTIVITY RATES

Current and maximum net productivity rates are unknown for this stock. For purposes of this assessment, the maximum net productivity rate was assumed to be 0.04. This value is based on theoretical modeling showing that cetacean populations may not grow at rates much greater than 4% given the constraints of their reproductive history (Barlow *et al.* 1995).

POTENTIAL BIOLOGICAL REMOVAL

Potential Biological Removal level (PBR) is the product of the minimum population size, one-half the maximum productivity rate, and a recovery factor (MMPA Sec. 3.16 U.S.C. 1362; Wade and Angliss 1997). The minimum population size is unknown. The maximum productivity rate is 0.04, the default value for cetaceans. The "recovery" factor, which accounts for endangered, depleted, threatened stocks, or stocks of unknown status relative to optimum sustainable population (OSP), is assumed to be 0.5 because this stock is of unknown status. PBR for the western North Atlantic stock of pygmy killer whales is unknown.

ANNUAL HUMAN-CAUSED MORTALITY AND SERIOUS INJURY

Fishery Information

Detailed fishery information is reported in Appendix III. Total annual estimated average fishery-related mortality and serious injury to this stock during 1999-2003 was zero pygmy killer whales, as there were no reports of mortality or serious injury to pygmy killer whales (Yeung 2001; Garrison 2003; Garrison and Richards, 2004).

There has historically been some take of this species in small cetacean fisheries in the Caribbean (Caldwell and Caldwell 1971).

Other Mortality

From 1999-2003, 2 pygmy killer whales were reported stranded between Maine and Puerto Rico (Table 1). The total includes 1 animal stranded in South Carolina and 1 in Georgia in 2003, though there were no indications of human interactions for these stranded animals.

Stranding data probably underestimate the extent of fishery-related mortality and serious injury because all of the marine mammals that die or are seriously injured may not wash ashore, nor will all of those that do wash ashore necessarily show signs of entanglement or other fishery-interaction. Finally, the level of technical expertise among

stranding network personnel varies widely as does the ability to recognize signs of fishery interaction.

Table 1. Pygmy killer whale (*Feresa attenuata*) strandings along the U.S. Atlantic coast, 1999-2003

STATE	1999	2000	2001	2002	2003	TOTALS
North Carolina	0	0	0	0	0	0
South Carolina	0	0	0	0	1	1
Georgia	0	0	0	0	1	1
Florida	0	0	0	0	0	0
Puerto Rico	0	0	0	0	0	0
TOTALS	0	0	0	0	2	2

STATUS OF STOCK

The status of pygmy killer whales, relative to OSP, in the U.S. western North Atlantic EEZ is unknown. The species is not listed as threatened or endangered under the Endangered Species Act. There are insufficient data to determine the population size or trends and PBR cannot be calculated for this stock. No fishery-related mortality and serious injury has been observed since 1999; therefore, total fishery-related mortality and serious injury rate can be considered insignificant and approaching zero mortality and serious injury. This is not a strategic stock.

REFERENCES

Barlow, J., S. L. Swartz, T. C. Eagle and P. R. Wade. 1995. U.S. Marine mammal stock assessments: Guidelines for preparation, background, and a summary of the 1995 assessments. U.S. Dep. Commer., NOAA Tech. Memo. NMFS-OPR-6, 73pp. Available from: NMFS, Southwest Fisheries Science Center, 8604 La Jolla Shores Drive, La Jolla, CA, 92037-1508.

Caldwell, D. K. and M. C. Caldwell. 1971. The pygmy killer whale, *Feresa attenuata*, in the western Atlantic, with a summary of world records. J. Mamm. 52:206-209.

Garrison, L.P. 2003. Estimated bycatch of marine mammals and turtles in the U.S. Atlantic pelagic longline fleet during 2001-2002. U.S. Dep. Commer., NOAA Tech. Memo. NMFS-SEFSC-515, 52 pp. Available from NMFS, Southeast Fisheries Science Center, 75 Virginia Beach Road, Miami, Fl 33149.

Garrison, L.P. and P.M. Richards. 2004. Estimated bycatch of marine mammals and turtles in the U.S. Atlantic pelagic longline fleet during 2003. U.S. Dep. Commer., NOAA Tech. Memo. NMFS-SEFSC-527, 57 pp. Available from NMFS, Southeast Fisheries Science Center, 75 Virginia Beach Road, Miami, Fl 33149.

Hansen, L. J., K. D. Mullin and C. L. Roden. 1994. Preliminary estimates of cetacean abundance in the northern Gulf of Mexico from vessel surveys, and of selected cetacean species in the U.S. Atlantic Exclusive Economic Zone from vessel surveys. Southeast Fisheries Science Center, Miami Laboratory, Contribution No. MIA-93/94-58. Available from: NMFS, Southeast Fisheries Science Center, 75 Virginia Beach Dr., Miami, FL, 33149.

Hansen, L. J., K. D. Mullin, T. A. Jefferson and G. P. Scott. 1996. Visual surveys aboard ships and aircraft. Pages 55-132. *In:* R. W. Davis and G. S. Fargion (editors), Distribution and abundance of marine mammals in the north-central and western Gulf of Mexico: Final report. Volume II: Technical report. OCS Study MMS 96- 0027. Minerals Management Service, Gulf of Mexico OCS Region, New Orleans.

Jefferson, T. A., S. Leatherwood, and M. A. Weber. 1994. Marine mammals of the world. FAO, Rome, 320 pp.

Mullin, K. D. and G. L. Fulling. 2003. Abundance of cetaceans in the southern U.S. North Atlantic Ocean during summer 1998. Fish. Bull. 101:603-613.

Mullin, K. D. and G. L. Fulling. 2004. Abundance of cetaceans in the oceanic northern Gulf of Mexico, 1996-2001. Mar. Mamm. Sci. 20(4):787-807.

Mullin, K. D. and W. Hoggard. 2000. Visual surveys of cetaceans and sea turtles from aircraft and ships. Pages 111- 172. *In:* R. W. Davis, W. E. Evans and B. Würsig (editors), Cetaceans, sea turtles and seabirds in the northern Gulf of Mexico: Distribution, abundance and habitat associations. Volume II: Technical report. OCS Study MMS 96-0027. Minerals Management Service, Gulf of Mexico OCS Region, New Orleans.

NMFS [National Marine Fisheries Service]. 1999. Cruise results. Summer Atlantic Ocean marine mammal survey. NOAA Ship *Oregon II* cruise 236 (99- 05), 4 August - 30 September 1999. Available from: SEFSC, 3209 Frederic Street, Pascagoula, MS, 39567.

NMFS [National Marine Fisheries Service]. 2002. Cruise results. Mid-Atlantic cetacean survey. NOAA Ship *Gordon Gunter* cruise GU-02-01, 6 February - 8 April 2002. Available from: SEFSC, 3209 Frederic Street, Pascagoula, MS 39567.

Wade, P.R., and R.P. Angliss. 1997. Guidelines for assessing marine mammal stocks: Report of the GAMMS Workshop April 3-5, 1996, Seattle, Washington. U.S. Dep. Commer., NOAA Tech. Memo. NMFS-OPR- 12, 93 pp. Available from: NOAA, National Marine Fisheries Service, 166 Water St., Woods Hole, MA 02543.

Yeung, C. 2001. Estimates of marine mammal and marine turtle bycatch by the U.S. Atlantic pelagic longline fleet in 1999-2000. U.S. Dep. Commer., NOAA Tech. Memo. NMFS-SEFSC-467, 43 pp. Available from: NMFS, Southeast Fisheries Science Center, 75 Virginia Beach Dr., Miami, FL, 33149.

CUVIER'S BEAKED WHALE (*Ziphius cavirostris*): Western North Atlantic Stock

STOCK DEFINITION AND GEOGRAPHIC RANGE

The distribution of Cuvier's beaked whales is poorly known, and is based mainly on stranding records (Leatherwood *et al.* 1976). Strandings have been reported from Nova Scotia along the eastern U.S. coast south to Florida, around the Gulf of Mexico, and within the Caribbean (Leatherwood *et al.* 1976; CETAP 1982; Heyning 1989; Houston 1990; Mignucci-Giannoni *et al.* 1999). Stock structure in the North Atlantic is unknown.

Cuvier's beaked whale sightings have occurred principally along the continental shelf edge in the Mid-Atlantic region off the northeast U.S. coast (CETAP 1982; Waring *et al.* 1992; Waring *et al.* 2001; Palka *et al.* Unpubl. Ms.). Most sightings were in late spring or summer.

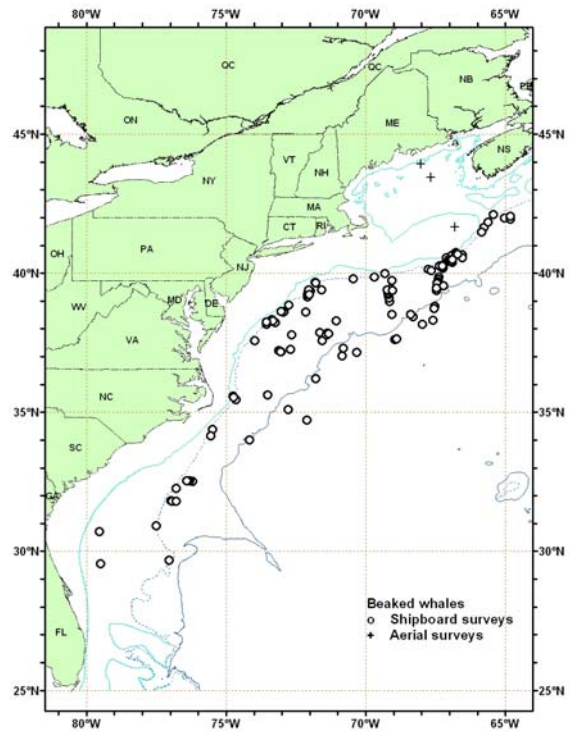

Figure 1. *Distribution of beaked whale sightings from NEFSC and SEFSC shipboard and aerial surveys during the summer 1998, 1999, and 2004. Isobaths are 100 m, 1,000 m, and 4,000 m.*

POPULATION SIZE

The total number of Cuvier's beaked whales off the eastern U.S. and Canadian Atlantic coast is unknown.

However, several estimates of the undifferentiated complex of beaked whales (*Ziphius* and *Mesoplodon* spp.) from selected regions of the habitat do exist for select time periods. Sightings were almost exclusively in the continental shelf edge and continental slope areas (Figure 1). An abundance of 120 undifferentiated beaked whales (CV=0.71) was estimated from an aerial survey program conducted from 1978 to 1982 on the continental shelf and shelf edge waters between Cape Hatteras, North Carolina and Nova Scotia (CETAP 1982). An abundance of 442 (CV=0.51) undifferentiated beaked whales was estimated from an

August 1990 shipboard line transect sighting survey, conducted principally along the Gulf Stream north wall between Cape Hatteras and Georges Bank (NMFS 1990; Waring *et al.* 1992). An abundance of 262 (CV=0.99) undifferentiated beaked whales was estimated from a June and July 1991 shipboard line transect sighting survey conducted primarily between the 200 and 2,000 m isobaths from Cape Hatteras to Georges Bank (Waring *et al.* 1992; Waring 1998). An abundance of 370 (CV=0.65) and 612 (CV=0.73) undifferentiated beaked whales was estimated from line transect aerial surveys conducted from August to September 1991 using the Twin Otter and AT-11, respectively (NMFS 1991). As recommended in the GAMMS Workshop Report (Wade and Angliss 1997), estimates older than eight years are deemed unreliable, therefore should not be used for PBR determinations. Further, due to changes in survey methodology these data should not be used to make comparisons to more current estimates.

An abundance of 330 (CV=0.66) undifferentiated beaked whales was estimated from a June and July 1993 shipboard line transect sighting survey conducted principally between the 200 and 2,000 m isobaths from the southern edge of Georges Bank, across the Northeast Channel to the southeastern edge of the Scotian Shelf (NMFS 1993). Data were collected by two alternating teams that searched with 25x150 binoculars and were analyzed using DISTANCE (Buckland *et al.* 1993). Estimates include school-size bias, if applicable, but do not include corrections for *g(0)* or dive-time. Variability was estimated using bootstrap resampling techniques.

An abundance of 99 (CV=0.64) undifferentiated beaked whales was estimated from an August 1994 shipboard line transect survey conducted within a Gulf Stream warm-core ring located in continental slope waters southeast of Georges Bank (NMFS 1994). Data were collected by two alternating teams that searched with 25x150 binoculars and an independent observer who searched by naked eye from a separate platform on the bow. Data were analyzed using

DISTANCE (Buckland *et al.* 1993). Estimates include school-size bias, if applicable, but do not include corrections for *g(0)* or dive-time. Variability was estimated using bootstrap resampling techniques.

An abundance of 1,519 (CV=0.69) undifferentiated beaked whales was estimated from a July to September 1995 sighting survey conducted by two ships and an airplane that covered waters from Virginia to the mouth of the Gulf of St. Lawrence (Palka *et al.* Unpubl. Ms.). Total track line length was 32,600 km. The ships covered waters between the 50 and 1,000 fathom isobaths, the northern edge of the Gulf Stream, and the northern Gulf of Maine/Bay of Fundy region. The airplane covered waters in the Mid-Atlantic from the coastline to the 50 f isobath, the southern Gulf of Maine, and shelf waters off Nova Scotia from the coastline to the 1,000 f isobath. Data collection and analysis methods used were described in Palka (1996).

An abundance of 2,600 (CV=0.40) undifferentiated beaked whales was estimated from a line transect sighting survey conducted during 6 July 6 to 6 September 1998 by a ship and plane that surveyed 15,900 km of track line in waters north of Maryland (38ºN) (Figure 1; Palka *et al.* Unpubl. Ms.). Shipboard data were analyzed using the modified direct duplicate method (Palka 1995) that accounts for school size bias and *g(0)*, the probability of detecting a group on the track line. Aerial data were not corrected for *g(0)*.

An abundance of 541 (CV=0.55) undifferentiated beaked whales was estimated from a shipboard line transect sighting survey conducted between 8 July and 17 August 1998 that surveyed 4,163 km of track line in waters south of Maryland (38ºN) (Figure 1; Mullin and Fulling 2003). This estimate is a recalculation of the same data reported in previous SARs. For more details, see Mullin and Fulling (2003). Abundance estimates were made using the program DISTANCE (Buckland *et al.* 1993) where school size bias and ship attraction were accounted for.

The best 1998 abundance estimate for undifferentiated beaked whales is the sum of the estimates from the two U.S. Atlantic surveys, 3,141 (CV=0.34), where the estimate from the northern U.S. Atlantic is 2,600 (CV=0.40) and from the southern U.S. Atlantic is 541 (CV=0.55). This joint estimate is considered best because together these two surveys have the most complete coverage of the species' habitat.

An abundance of 2,211 (CV=0.58) for beaked whales was estimated from a line-transect sighting survey conducted during 12 June to 4 August 2004 by a ship and plane that surveyed 10,761 km of track line in waters north of Maryland (38^0N) to the Bay of Fundy (45^0N) (Figure 1; Palka unpubl.). Shipboard data were collected using the two independent team line transect method and analyzed using the modified direct duplicate method (Palka 1995) accounting for biases due to school size and other potential covariates, reactive movements (Palka and Hammond 2001), and *g(0)*, the probability of detecting a group on the track line. Aerial data were collected using the Hiby circle-back line-transect method (Hiby 1999) and analyzed accounting for *g(0)* and biases due to school size and other potential covariates (Figure 1; Palka unpubl.).

A shipboard survey of the U.S. Atlantic outer continental shelf and continental slope (water depths >50 m) between Florida and Maryland (27.5 and 38ºN latitude) was conducted during June-August, 2004. The survey employed two independent visual teams searching with 50x bigeye binocluars. Survey effort was stratified to include increased effort along the continental shelf break and Gulf Stream front in the Mid-Atlantic. The survey included 5,659 km of trackline, and there were a total of 473 cetacean sightings. Sightings were most frequent in waters north of Cape Hatteras, North Carolina along the shelf break. Data were analyzed to correct for visibility bias *g(0)* and group-size bias employing line transect distance analysis and the direct duplicate estimator (Palka, 1995; Buckland *et al.*, 2001). The resulting abundance estimate for beaked whales between Florida and Maryland was 674 (CV =0.36).

The best 2004 abundance estimate for beaked whales is the sum of the estimates from the two 2004 U.S. Atlantic surveys, 3,513(CV =0.63), where the estimate from the northern U.S. Atlantic is 2,839 (CV =0.78), and from the southern U.S. Atlantic is 674 (CV =0.36). This joint estimate is considered best because together these two surveys have the most complete coverage of the species' habitat.

Although the 1990-2004 surveys did not sample exactly the same areas or encompass the entire beaked whale habitat, they did focus on segments of known or suspected high-use habitats off the northeastern U.S. coast. The collective 1990-2004 data suggest that, seasonally, at least several thousand beaked whales are occupying these waters, with highest levels of abundance in the Georges Bank region. Recent results suggest that beaked whale abundance may be highest in association with Gulf Stream and warm-core ring features.

Because the estimates presented here were not dive-time corrected, they are likely negatively biased and probably underestimate actual abundance. Given that *Mesoplodon* spp. prefers deep-water habitats (Mead 1989) the bias may be substantial.

Table 1. Summary of abundance estimates for the undifferentiated complex of beaked whales which include *Ziphius* and *Mesoplodon* spp. Month, year, and area covered during each abundance survey, and resulting abundance estimate (N_{best}) and coefficient of variation (CV).

Month/Year	Area	N_{best}	CV
Jul-Sep 1998	Maryland to Gulf of St. Lawrence	2,600	0.40
Jul-Aug 1998	Florida to Maryland	541	0.55
Jul-Sep 1998	Florida to Gulf of St. Lawrence (COMBINED)	3,141	0.34
Jun-Aug 2004	Maryland to the Bay of Fundy	2,839	0.78
Jun-Aug 2004	Florida to Maryland	674	0.36
Jun-Aug 2004	Florida to Bay of Fundy (COMBINED)	3,513	0.63

Minimum Population Estimate

The minimum population estimate is the lower limit of the two-tailed 60% confidence interval of the log-normally distributed best abundance estimate. This is equivalent to the 20th percentile of the log-normal distribution as specified by Wade and Angliss (1997). The best estimate of abundance for undifferentiated beaked whales is 3,513 (CV =0.63). The minimum population estimate for the undifferentiated complex of beaked whales (*Ziphius* and *Mesoplodon* spp.) is 2,154. It is not possible to determine the minimum population estimate of only Cuvier's beaked whales.

Current Population Trend

There are insufficient data to determine the population trends for this species.

CURRENT AND MAXIMUM NET PRODUCTIVITY RATES

Current and maximum net productivity rates are unknown for this stock. Life history parameters that could be used to estimate net productivity include: length at birth is 2 to 3 m, length at sexual maturity is 6.1m for females, and 5.5 m for males, maximum age for females were 30 growth layer groups (GLG's) and for males was 36 GLG's, which may be annual layers (Mitchell 1975; Mead 1984; Houston 1990).

For purposes of this assessment, the maximum net productivity rate was assumed to be 0.04. This value is based on theoretical modeling showing that cetacean populations may not grow at rates much greater than 4% given the constraints of their reproductive life history (Barlow *et al.* 1995).

POTENTIAL BIOLOGICAL REMOVAL

Potential Biological Removal (PBR) is the product of minimum population size, one-half the maximum productivity rate, and a "recovery" factor (MMPA Sec. 3. 16 U.S.C. 1362; Wade and Angliss 1997). The minimum population size for the undifferentiated complex of beaked whales is 2,154. The maximum productivity rate is 0.04, the default value for cetaceans. The "recovery" factor, which accounts for endangered, depleted, threatened stocks, or stocks of unknown status relative to optimum sustainable population (OSP) is assumed to be 0.5 because this stock is of unknown status. PBR for all species in the undifferentiated complex of beaked whales (*Ziphius* and *Mesoplodon* spp.) is 22. It is not possible to determine the PBR for only Cuvier's beaked whales.

ANNUAL HUMAN-CAUSED MORTALITY AND SERIOUS INJURY

The 1999-2003 total average estimated annual mortality of beaked whales in fisheries in the U.S. Atlantic EEZ was 1.0 and is derived from three components: 1) two stranded animals were entangled in fishing gear, 2) two animals were ship struck, and 3) one stranded animal died from acoustic or blunt trauma - see other mortality text and (Table 2).

Fishery Information

Detailed fishery information is reported in Appendix III.

Total fishery-related mortality and serious injury cannot be estimated separately for each beaked whale species because of the uncertainty in species identification by fishery observers. The Atlantic Scientific Review Group advised adopting the risk-averse strategy of assuming that any beaked whale stock which occurred in the U.S. Atlantic EEZ might

have been subject to the observed fishery-related mortality and serious injury.

Earlier Interactions

There is no historical information available that documents incidental mortality of beaked whales in either U.S. or Canadian Atlantic coast fisheries (Read 1994). The only documented bycatch of beaked whales is in the pelagic drift gillnet fishery (now prohibited). The bycatch only occurred from Georges Canyon to Hydrographer Canyon along the continental shelf break and continental slope during July to October. Forty-six fishery-related beaked whale mortalities were observed between 1989 and 1998. These included 24 Sowerby's, 4 True's, 1 Cuvier's and 17 undifferentiated beaked whales. Recent analyses of biological samples (genetics and morphological analysis) have been used to determine species identifications for some of the bycaught animals. Estimated bycatch mortality by species is available for the 1994-1998 period. Prior estimates are for undifferentiated beaked whales. The estimated annual fishery-related mortality (CV in parentheses) was 60 in 1989 (0.21), 76 in 1990 (0.26), 13 in 1991 (0.21), 9.7 in 1992 (0.24) and 12 in 1993 (0.16). The 1994-1998 estimates by 'species' are:

Year	**Cuvier's**	**Sowerby's**	**True's**	***Mesoplodon* spp.**
1994	1 (0.14)	3 (0.09)	0	0
1995	0	6 (0)	1 (0)	3 (0)
1996	0	9 (0.12)	2 (0.26)	2 (0.25)
1997	NA	NA	NA	NA
1998	0	2 (0)	2 (0)	7 (0)

During July 1996, one beaked whale was entangled and released alive with "gear in/around a single body part". Annual mortality estimates do not include any animals injured and released alive.

Other Mortality

From 1992 to 2000, a total of 53 beaked whales stranded along the U.S. Atlantic coast between Florida and Massachusetts (NMFS unpublished data). This includes: 28 (includes one tentative identification) Gervais' beaked whales (one 1997 animal had plastics in esophagus and stomach, and Sargassum in esophagus; 2 animals that stranded in September 1998 in South Carolina showed signs of fishery interactions); 2 True's beaked whales; 5 Blainville's beaked whales; 1 Sowerby's beaked whale; 13 Cuvier's beaked whales (one 1996 animal had propeller marks, and one 2000 animal had a longline hook in the lower jaw) and 4 unidentified animals.

One stranding of Sowerby's beaked whale was recorded on Sable Island between 1970-1998 (Lucas and Hooker 2000). The whale's body was marked by wounds made by the cookiecutter shark (*Isistius brasiliensis*), which has previously been observed on beaked whales (Lucas and Hooker 2000).

Also, several unusual mass strandings of beaked whales in North Atlantic marine environments have been associated with Naval activities. During the mid- to late 1980's multiple mass strandings of Cuvier's beaked whales (4 to about 20 per event) and small numbers of Gervais' beaked whale and Blainville's beaked whale occurred in the Canary Islands (Simmonds and Lopez-Jurado 1991). Twelve Cuvier's beaked whales that live stranded and subsequently died in the Mediterranean Sea on 12-13 May 1996 were associated with low frequency acoustic sonar tests conducted by the North Atlantic Treaty Organization (Frantzis 1998). In March 2000, 14 beaked whales live stranded in the Bahamas; 6 beaked whales (5 Cuvier's and 1 Blainville's) died (Balcomb and Claridge 2001; Evans and England 2001; Cox *et al.*, in review). Four Cuvier's, 2 Blainville's and 2 unidentified beaked whales were returned to sea. The fate of the animals returned to sea is unknown, since none of the whales have been resighted. Necropsies of 6 dead beaked whales revealed evidence of tissue trauma associated with an acoustic or impulse injury that caused the animals to strand. Subsequently, the animals died due to extreme physiologic stress associated with the physical stranding (i.e., hyperthermia, high endogenous catecholamine release) (Cox *et al.*, in review).

During 2001-2003, twenty-four beaked whales stranded along the U.S. Atlantic coast (Table 2).

Table 2. Beaked whale (*Ziphius cavirostris* and *Mesoplodon* sp.) reported strandings along the U.S. Atlantic coast.

STATE	2001	2002	2003	TOTAL
Maine		*M. mirus* (1)	*M. bidens* (1)[c]	2
Massachusetts	--	--	--	--
Virginia	--	*M. europaeus* (2)[b]	*M. mirus* (1)[d]	3
North Carolina	*M. europaeus* (1) *Mesoplodon* spp. (3)	Unid. (1)	*M. europaeus* (2) *Mesoplodon* spp. (1)	8
South Carolina	*M. europaeus* (2)	*Ziphius* (1)	*Ziphius* (2)	5
Florida	*M. europaeus* (4)[a]	--	*Ziphius* (1) *M. europaeus* (1)	6
Total	10	5	9	24[e]

[a] Acoustic or blunt trauma was the assigned cause of mortality for one animal stranded in Broward County in Sept.
[b] Ship strike was the likely cause of death for one animal
[c] Boat strike was the likely cause of death
[d] Entanglement in fishing gear was the likely cause of death
[e] The cause of death for most of the stranded animals could not be determined.

STATUS OF STOCK

The status of Cuvier's beaked whale relative to OSP in the U.S. Atlantic EEZ is unknown. This species is not listed as threatened or endangered under the Endangered Species Act. Although a species specific PBR cannot be determined, the permanent closure of the pelagic drift gillnet fishery has eliminated the principal known source of incidental fishery mortality. The total fishery mortality and serious injury for this group is less than 10% of the calculated PBR and, therefore, can be considered to be insignificant and approaching zero mortality and serious injury rate. This is a strategic stock because of uncertainty regarding stock size and evidence of human induced mortality and serious injury associated with acoustic activities.

REFERENCES

Balcomb, K. C. III and D. E. Claridge. 2001. A mass stranding of cetaceans caused by naval sonar in the Bahamas. Bahamas J. Sci. 2:2-12.

Barlow, J., S. L. Swartz, T. C. Eagle, and P. R. Wade. 1995. U.S. Marine Mammal Stock Assessments: Guidelines for Preparation, Background, and a Summary of the 1995 Assessments. U.S. Dep. Commer., NOAA Tech. Memo. NMFS-OPR-6, 73 pp.

Buckland, S. T., D. R. Anderson, K. P. Burnham,and J. L. Laake. 1993. Distance sampling: estimating abundance of biological populations. Chapman and Hall, New York, NY, 442 pp.

Buckland, S. T., D.R. Andersen, K.P Burnham, J.L. Laake, D.L. Borchers, and L. Thomas. 2001. Introduction to Distance Sampling estimating abundance of biological populations. Oxford University Press, New York, 432 pp.

CETAP. 1982. A characterization of marine mammals and turtles in the mid- and north Atlantic areas of the U.S. outer continental shelf. Cetacean and Turtle Assessment Program, University of Rhode Island. Final Report #AA551-CT8-48 to the Bureau of Land Management, Washington, DC, 538 pp.

Cox, T.M., T. Ragen, A.J. Read, E. Vos, R.W. Baird, K. Balcomb, J. Barlow, J. Caldwell, T. Cranford, L. Crum, A. D'Amico, G. D'Spain, A. Fernadez, J. Finneran, R. Gentry, W. Gerth, F. Gulland, J. Hildebrand, D. Houser, T. Hullar, P.D. Jepson, D. Ketten, C.D. MacLeod, P. Miller, S. Moore, D. Mountain, D. Palka, P. Ponganis, S. Rommel, T. Rowles, B. Taylor, P. Tyack, D. Wartzok, R. Gisiner, J. Mead, L. Benner. 2004. Report of a workshop to understand the impacts of anthropogenic sound on beaked whales. 33 pp. In press. J. Cetacean Res. Manage.

Frantzis, A. 1998. Does acoustic testing strand whales? Nature 392:29.

Evans, D.L. and G. R. England. 2001. Joint interim report - Bahamas Marine Mammal Stranding - event of 15-16 March 2000. U.S. Department of Commerce; Secretary of the Navy, vi + 59 pp. Available at: http://www.nmfs.noaa.gov/pr/acoustics/acoustics_reports.htm.

Heyning, J. E. 1989. Cuvier's beaked whale, *Ziphius cavirostris* G. Cuvier, 1823. Pages 289-308 *In*: S. H. Ridgway and R. Harrison (eds.), Handbook of Marine Mammals, Vol. 4: River dolphins and larger toothed whales. Academic Press, London, 442 pp.

Hiby, L. 1999. The objective identification of duplicate sightings in aerial survey for porpoise. Pages 179-189 *In*: G.W. Garner, S.C. Amstrup, J.L. Laake, B.F.J. Manly, L.L. McDonald, and D.G. Robertson (eds.). Marine Mammal Survey and Assessment Methods. Balkema, Rotterdam.

Houston, J. 1990. Status of Cuvier's Beaked Whale, *Ziphius cavirostris*, in Canada. Can. Field- Nat. 105(2): 215-218.

Leatherwood, S., D. K. Caldwell and H. E. Winn. 1976. Whales, dolphins, and porpoises of the western North Atlantic. A guide to their identification. U.S. Dept. of Commerce, NOAA Tech. Rep. NMFS Circ. 396, 176 pp.

Lucas, Z.N. and S.K. Hooker. 2000. Cetacean strandings on Sable Island, Nova Scotia, 1970-1998. Can. Field- Nat. 114: 45-61.

Mead, J.G. 1984. Survey of reproductive data for the beaked whales (*Ziphiidae*). Rep. Int. Whal. Commn., Special Issue 6: 91-96.

Mead, J.G. 1989. Beaked whales of the genus *Mesoplodon*. Pages 349-430. *In:* S.H. Ridgeway and R. Harrison (eds.), Handbook of Marine Mammals, Vol. 4: River Dolphins and Toothed Whales. Academic Press, San Diego, CA, 442 pp.

Mignucci-Giannoni, A. A., B. Pinto-Rodríguez, M. Velasco-Escudero, R. A. Montoya-Ospina, N. M. Jiménez, M.A. Rodríguez-López, E. H. Williams, Jr., and D. K. Odell. 1999. Cetacean strandings in Puerto Rico and the Virgin Islands. J. Cetacean Res. Manage. 1:191-198.

Mitchell, E.D. (ed). 1975. Review of the biology and fisheries for smaller cetaceans. Report of the meeting on smaller cetaceans. Int. Whal. Commn. J. Fish. Res. Bd. Can. 32(7): 875-1240.

Mullin, K. D. and G.L. Fulling. 2003. Abundance of cetaceans in the southern U.S. Atlantic Ocean during summer 1998. Fish. Bull., *U.S.*101:603-613.

NMFS [National Marine Fisheries Service]. 1990. Cruise results, NOAA Ship CHAPMAN, Cruise No. 90-05. Marine Mammal Sighting Survey. 5pp. Available from: National Marine Fisheries Service, 166 Water Street, Woods Hole, MA 02543-1026.

NMFS [National Marine Fisheries Service]. 1991. Northeast cetacean aerial survey and interplatform study. NOAA-NMFS-SEFSC and NEFSC. 4 pp. Available from: National Marine Fisheries Service, 166 Water Street, Woods Hole, MA 02543-1026.

NMFS [National Marine Fisheries Service]. 1993. Cruise results, NOAA ship DELAWARE II, Cruise No. DEL 93-06, Marine mammal Survey. 5 pp. Available from: National Marine Fisheries Service, 166 Water Street, Woods Hole, MA 02543-1026.

NMFS [National Marine Fisheries Service]. 1994. Cruise results, NOAA Ship RELENTLESS, Cruise No. RS 94-02, Marine Mammal Survey/Warm Core Ring Study. 8pp. Available from: National Marine Fisheries Service, 166 Water Street, Woods Hole, MA 02543-1026.

Palka, D. 1995. Abundance estimate of the Gulf of Maine harbor porpoise. Rep. Int. Whal. Commn., Special Issue 16:27-50.

Palka, D. 1996. Update on abundance of Gulf of Maine/Bay of Fundy harbor porpoises. NOAA/NMFS/NEFSC. Ref. Doc. 96-04; 37 pp. Available from: National Marine Fisheries Service, 166 Water Street, Woods Hole, MA 02543-1026.

Palka, D. and P.S. Hammond. 2001. Accounting for responsive movement in line transect estimates of abundance. Can. J. Fish. Aquat. Sci. 58: 777-787.

Read, A. J. 1994. Interactions between cetaceans and gillnet and trap fisheries in the Northwest Atlantic. Rep. Int. Whal. Commn., Special Issue 15: 133-147.

Simmonds, M.P. and L.F. Lopez-Jurado. 1991. Whales and the military. Nature 351:448.

Wade, P. R., and R. P. Angliss. 1997. Guidelines for assessing marine mammal stocks: Report of the GAMMS Workshop April 3-5, 1996, Seattle, Washington. U.S. Dep. Commer., NOAA Tech. Memo. NMFS-OPR-12, 93 pp.

Waring, G.T., C. P. Fairfield, C. M. Ruhsam, and M. Sano. 1992. Cetaceans associated with Gulf Stream features off the northeastern USA shelf. ICES C.M. 1992/N:12 29 pp.

Waring, G.T. 1998. Results of the summer 1991 R/V Chapman marine mammal sighting survey. NOAA-NMFS-NEFSC Lab. Ref. Doc. No. 98-09, 21 pp. Available from: National Marine Fisheries Service, 166 Water St., Woods Hole, Massachusetts 02543-1026.

Waring, G.T., T. Hamazaki, D. Sheehan, G. Wood, and S. Baker. 2001. Characterization of beaked whale (Ziphiidae) and sperm whale (*Physeter macrocephalus*) summer habitat in shelf-edge and deeper waters off the northeast U.S. Mar. Mamm. Sci. 17(4): 703-717.

MESOPLODON BEAKED WHALES (*Mesoplodon* spp.): Western North Atlantic Stock

STOCK DEFINITION AND GEOGRAPHIC RANGE

Within the genus *Mesoplodon*, there are four species of beaked whales that reside in the northwest Atlantic. These include True's beaked whale, *Mesoplodon mirus*; Gervais' beaked whale, *M. europaeus*; Blainville's beaked whale, *M. densirostris*; and Sowerby's beaked whale, *M. bidens* (Mead 1989). These species are difficult to identify to the species level at sea; therefore, much of the available characterization for beaked whales is to genus level only. Stock structure for each species is unknown.

The distribution of *Mesoplodon* spp. in the northwest Atlantic is known principally from stranding records (Mead 1989; Nawojchik 1994; Mignucci-Giannoni *et al.* 1999). Off the U.S. Atlantic coast, beaked whale (*Mesoplodon* spp.) sightings have occurred principally along the shelf-edge and deeper oceanic waters (CETAP, 1982; Waring *et al.* 1992; Tove 1995; Waring *et al*. 2001; Palka *et al*. unpublished manuscript; Figure 1)). Most sightings were in late spring and summer, which corresponds to survey effort.

True's beaked whale is a temperate-water species that has been reported from Cape Breton Island, Nova Scotia, to the Bahamas (Leatherwood *et al.* 1976; Mead 1989). It is considered rare in Canadian waters (Houston 1990).

Gervais' beaked whales are believed to be principally oceanic, and strandings have been reported from Cape Cod Bay to Florida, into the Caribbean and the Gulf of Mexico (Leatherwood *et al.* 1976; Mead 1989; NMFS unpublished data). This is the most common species of *Mesoplodon* to strand along the U.S. Atlantic coast. The northernmost stranding was on Cape Cod.

Blainville's beaked whales have been reported from southwestern Nova Scotia to Florida, and are believed to be widely but sparsely distributed in tropical to warm-temperate waters (Leatherwood *et al.* 1976; Mead 1989, Nicolas *et al.* 1993). There are two records of strandings in Nova Scotia which probably represent strays from the Gulf Stream (Mead 1989). They are considered rare in Canadian waters (Houston 1990).

Sowerby's beaked whales have been reported from New England waters north to the ice pack, and individuals are seen along the Newfoundland coast in summer (Leatherwood *et al.* 1976; Mead 1989). Furthermore, a single stranding occurred off the Florida west coast (Mead 1989). This species is considered rare in Canadian waters (Lien *et al.* 1990).

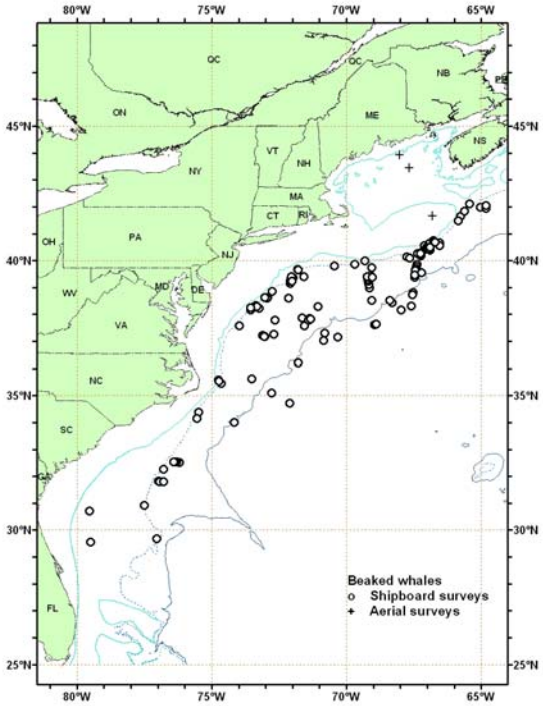

Figure 1. *Distribution of beaked whale sightings from NEFSC and SEFSC shipboard and aerial surveys during the summer 1998, 1999, and 2004. Isobaths are at 100 m, 1,000 m, and 4,000 m.*

POPULATION SIZE

The total number of *Mesoplodon* spp. beaked whales off the eastern U.S. and Canadian Atlantic coast is unknown.

However, several estimates of the undifferentiated complex of beaked whales (*Ziphius* and *Mesoplodon* spp.) from selected regions of the habitat do exist for select time periods. Sightings were almost exclusively in the continental shelf edge and continental slope areas (Figure 1). An abundance of 120 (CV=0.71) undifferentiated beaked whales was estimated from an aerial survey program conducted from 1978 to 1982 on the continental shelf and shelf edge waters between Cape Hatteras, North Carolina and Nova Scotia (CETAP 1982). An abundance of 442 (CV=0.51) undifferentiated beaked whales was estimated from an August 1990 shipboard line transect sighting survey, conducted principally along the Gulf Stream north wall between Cape Hatteras and Georges Bank (NMFS 1990; Waring *et al.* 1992). An abundance of 262 (CV=0.99) undifferentiated beaked whales was estimated from a June and July 1991 shipboard line transect sighting survey conducted primarily between the 200 and 2,000m isobaths from Cape Hatteras to Georges Bank (Waring *et al.* 1992;

Waring 1998). Abundances of 370 (CV=0.65) and 612 (CV=0.73) undifferentiated beaked whales were estimated from line transect aerial surveys conducted from August to September 1991 using the Twin Otter and AT-11, respectively (NMFS 1991). As recommended in the GAMMS Workshop Report (Wade and Angliss 1997), estimates older than eight years are deemed unreliable, therefore should not be used for PBR determinations. Further, due to changes in survey methodology these data should not be used to make comparisons to more current estimates.

An abundance of 330 (CV=0.66) undifferentiated beaked whales was estimated from a June and July 1993 shipboard line transect sighting survey conducted principally between the 200 and 2,000m isobaths from the southern edge of Georges Bank, across the Northeast Channel to the southeastern edge of the Scotian Shelf (NMFS 1993). Data were collected by two alternating teams that searched with 25x150 binoculars and were analyzed using DISTANCE (Buckland *et al.* 1993). Estimates include school-size bias, if applicable, but do not include corrections for *g(0)* or dive-time. Variability was estimated using bootstrap resampling techniques.

An abundance of 99 (CV=0.64) undifferentiated beaked whales was estimated from an August 1994 shipboard line transect survey conducted within a Gulf Stream warm-core ring located in continental slope waters southeast of Georges Bank (Table 1; NMFS 1994). Data were collected by two alternating teams that searched with 25x150 binoculars and an independent observer who searched by naked eye from a separate platform on the bow. Data were analyzed using DISTANCE (Buckland *et al.* 1993). Estimates include school-size bias, if applicable, but do not include corrections for *g(0)* or dive-time. Variability was estimated using bootstrap resampling techniques.

An abundance of 1,519 (CV=0.69) undifferentiated beaked whales was estimated from a July to September 1995 sighting survey conducted by two ships and an airplane that covered waters from Virginia to the mouth of the Gulf of St. Lawrence (Palka *et al.* unpublished manuscript). Total track line length was 32,600km. The ships covered waters between the 50 and 1000 fathom isobaths, the northern edge of the Gulf Stream, and the northern Gulf of Maine/Bay of Fundy region. The airplane covered waters in the Mid-Atlantic from the coastline to the 50 fathom isobath, the southern Gulf of Maine, and shelf waters off Nova Scotia from the coastline to the 1000 fathom isobath. Data collection and analysis methods used were described in Palka (1995).

An abundance of 2,600 (CV=0.40) undifferentiated beaked whales was estimated from a line transect sighting survey conducted during July 6 to September 6, 1998 by a ship and plane that surveyed 15,900km of track line in waters north of Maryland (38ºN) (Figure 1; Palka *et al.* unpublished manuscript). Shipboard data were analyzed using the modified direct duplicate method (Palka 1995) that accounts for school size bias and *g(0)*, the probability of detecting a group on the track line. Aerial data were not corrected for *g(0)*.

An abundance of 541 (CV=0.55) for undifferentiated beaked whales was estimated from a shipboard line transect sighting survey conducted between 8 July and 17 August 1998 that surveyed 4,163km of track line in waters south of Maryland (38ºN) (Figure 1; Mullin and Fulling 2003). This estimate is a recalculation of the same data reported in previous SARs. For more details see Mullin and Fulling (2003). Abundance estimates were made using the program DISTANCE (Buckland *et al.* 1993) where school size bias and ship attraction were accounted for.

The best 1998 abundance estimate for undifferentiated beaked whales is the sum of the estimates from the two U.S. Atlantic surveys, 3,141 (CV=0.34), where the estimate from the northern U.S. Atlantic is 2,600 (CV=0.40) and from the southern U.S. Atlantic is 541 (CV=0.55). This joint estimate is considered best because together these two surveys have the most complete coverage of the species' habitat.

An abundance of 2,211 (CV=0.58) for beaked whales was estimated from a line transect sighting survey conducted during June 12 to August 4, 2004 by a ship and plane that surveyed 10,761 km of track line in waters north of Maryland (38ºN) to the Bay of Fundy (45ºN) (Figure 1; Palka unpublished). Shipboard data were collected using the two independent team line transect method and analyzed using the modified direct duplicate method (Palka 1995) accounting for biases due to school size and other potential covariates, reactive movements (Palka and Hammond 2001), and g(0), the probability of detecting a group on the track line. Aerial data were collected using the Hiby circle-back line transect method (Hiby 1999) and analyzed accounting for g(0) and biases due to school size and other potential covariates (Figure 1; Palka unpublished).

A shipboard survey of the U.S. Atlantic outer continental shelf and continental slope (water depths > 50m) between Florida and Maryland (27.5 and 38ºN latitude) was conducted during June-August, 2004. The survey employed two independent visual teams searching with 50x bigeye binocluars. Survey effort was stratified to include increased effort along the continental shelf break and Gulf stream front in the Mid-Atlantic. The survey included 5,659 km of trackline, and there were a total of 473 cetacean sightings. Sightings were most frequent in waters North of Cape Hatteras, North Carolina along the shelf break. Data were analyzed to correct for visibility bias (*g(0)*) and group-size bias employing line transect distance analysis and the direct duplicate estimator (Palka, 1995; Buckland *et al.*, 2001). The resulting abundance estimate for beaked whales between Florida and Maryland was 674 (CV =0.36).

The best 2004 abundance estimate for beaked whales is the sum of the estimates from the two 2004 U.S. Atlantic surveys, 3,513 (CV =0.63), where the estimate from the northern U.S. Atlantic is 2,839 (CV =0.578), and from the

southern U.S. Atlantic is 674 (CV =0.36). This joint estimate is considered best because together these two surveys have the most complete coverage of the species' habitat.

Although the 1990-2004 surveys did not sample exactly the same areas or encompass the entire beaked whale habitat, they did focus on segments of known or suspected high-use habitats off the northeastern U.S. coast. The collective 1990-2004 data suggest that, seasonally, at least several thousand beaked whales are occupying these waters, with highest levels of abundance in the Georges Bank region. Recent results suggest that beaked whale abundance may be highest in association with Gulf Stream and warm-core ring features.

Because the estimates presented here were not dive-time corrected, they are likely negatively biased and probably underestimate actual abundance. Given that *Mesoplodon* spp. prefers deep-water habitats (Mead 1989) the bias may be substantial.

Table 1. Summary of abundance estimates for the undifferentiated complex of beaked whales which include *Ziphius* and *Mesoplodon* spp. Month, year, and area covered during each abundance survey, and resulting abundance estimate (N_{best}) and coefficient of variation (CV).

Month/Year	Area	N_{best}	CV
Jul-Sep 1998	Maryland to Gulf of St. Lawrence	2,600	0.40
Jul-Aug 1998	Florida to Maryland	541	0.55
Jul-Sep 1998	Gulf of St. Lawrence to Florida (COMBINED)	3,141	0.34
Jun-Aug 2004	Maryland to the Bay of Fundy	2,839	0.78
Jun-Aug 2004	Florida to Maryland	674	0.36
Jun-Aug 2004	Florida to Bay of Fundy (COMBINED)	3,513	0.63

Minimum Population Estimate

The minimum population estimate is the lower limit of the two-tailed 60% confidence interval of the log-normally distributed best abundance estimate. This is equivalent to the 20th percentile of the log-normal distribution as specified by Wade and Angliss (1997). The best estimate of abundance for undifferentiated beaked whales is 3,513 (CV =0.63). The minimum population estimate for the undifferentiated complex of beaked whales (*Ziphius* and *Mesoplodon* spp.) is 2,154. It is not possible to determine the minimum population estimate of only *Mesoplodon* beaked whales.

Current Population Trend

There are insufficient data to determine the population trends for these species.

CURRENT AND MAXIMUM NET PRODUCTIVITY RATES

Current and maximum net productivity rates are unknown for this stock. Life history parameters that could be used to estimate net productivity include: length at birth is 2 to 3m, length at sexual maturity 6.1m for females, and 5.5m for males, maximum age for females were 30 growth layer groups (GLG's) and for males was 36 GLG's, which may be annual layers (Mead 1984).

For purposes of this assessment, the maximum net productivity rate was assumed to be 0.04. This value is based on theoretical modeling showing that cetacean populations may not grow at rates much greater than 4% given the constraints of their reproductive life history (Barlow *et al.* 1995).

POTENTIAL BIOLOGICAL REMOVAL

Potential Biological Removal (PBR) is the product of minimum population size, one-half the maximum productivity rate, and a "recovery" factor (MMPA Sec. 3. 16 U.S.C. 1362; Wade and Angliss 1997). The minimum population size for the undifferentiated complex of beaked whales is 2,154. The maximum productivity rate is 0.04, the default value for cetaceans. The "recovery" factor, which accounts for endangered, depleted, threatened stocks, or stocks of unknown status relative to optimum sustainable population (OSP) is assumed to be 0.5 because this stock is of unknown status. PBR for all species in the undifferentiated complex of beaked whales (*Ziphius* and *Mesoplodon* spp.) is 22. It is not possible to determine the PBR for only *Mesoplodon* beaked whales.

ANNUAL HUMAN-CAUSED MORTALITY AND SERIOUS INJURY

The 1999-2003 total average estimated annual mortality of beaked whales in fisheries in the U.S. Atlantic EEZ was 1.0 and is derived from three components: 1) two stranded animals were entangled in fishing gear, 2) two animals were ship struck, and 3) one stranded animal died from acoustic or blunt trauma - see other mortality text and (Table 2).

Fishery Information

Total fishery-related mortality and serious injury cannot be estimated separately for each beaked whale species because of the uncertainty in species identification by fishery observers. The Atlantic Scientific Review Group advised adopting the risk-averse strategy of assuming that any beaked whale stock which occurred in the U.S. Atlantic EEZ might have been subject to the observed fishery-related mortality and serious injury.

Bycatch has been observed by NMFS sea samplers in the pelagic drift gillnet fishery, but no mortalities or serious injuries have been documented in the pelagic longline, pelagic trawl, Northeast sink gillnet, Mid-Atlantic coastal gillnet, or North Atlantic bottom trawl fisheries by NMFS sea samplers. Detailed fishery information is reported in Appendix III.

Earlier Interactions

There is no historical information available that documents incidental mortality in either U.S. or Canadian Atlantic coast fisheries (Read 1994). The only documented bycatch of beaked whales is in the pelagic drift gillnet fishery (now prohibited). The bycatch only occurred from Georges Canyon to Hydrographer Canyon along the continental shelf break and continental slope during July to October (Northridge 1996). Forty-six fishery-related beaked whale mortalities were observed between 1989 and 1998. These included: 24 Sowerby's; 4 True's; 1 Cuvier's; and 17 undifferentiated beaked whales. Recent analysis of biological samples (genetics and morphological analysis) have been used to determine species identifications for some of the bycaught animals. Estimates of bycatch mortality by species are available for the 1994-1998 period. Prior estimates are for undifferentiated beaked whales. The estimated annual fishery-related mortality (CV in parentheses) was 60 in 1989 (0.21), 76 in 1990 (0.26), 13 in 1991 (0.21), 9.7 in 1992 (0.24) and 12 in 1993 (0.16). The 1994-1998 estimates by 'species' are:

Year	**Cuvier's**	**Sowerby's**	**True's**	***Mesoplodon* spp.**
1994	1 (0.14)	3 (0.09)	0	0
1995	0	6 (0)	1 (0)	3 (0)
1996	0	9 (0.12)	2 (0.26)	2 (0.25)
1997	NA	NA	NA	NA
1998	0	2 (0)	2 (0)	7 (0)

During July 1996, one beaked whale was entangled and released alive with "gear in/around a single body part". Annual mortality estimates do not include any animals injured and released alive.

Other Mortality

From 1992-2000, a total of 53 beaked whales stranded along the U.S. Atlantic coast between Florida and Massachusetts (NMFS unpublished data). This includes: 28 (includes one tentative identification) Gervais' beaked whales (one 1997 animal had plastics in esophagus and stomach, and Sargassum in esophagus; 2 animals that stranded in September 1998 in South Carolina showed signs of fishery interactions); 2 True's beaked whales; 5 Blainville's beaked whales; 1 Sowerby's beaked whale; 13 Cuvier's beaked whales (one 1996 animal had propeller marks, and one 2000 animal had a longline hook in the lower jaw) and 4 unidentified animals. One stranding of Sowerby's beaked whale was recorded on Sable Island between 1970-1998 (Lucas and Hooker 2000). The whale's body was marked by wounds made by the cookiecutter shark (*Isistius brasiliensis*), which has previously been observed on beaked whales (Lucas and Hooker 2000).

Also, several unusual mass strandings of beaked whales in North Atlantic marine environments have been associated with naval activities. During the mid- to late 1980's multiple mass strandings of Cuvier's beaked whales (4 to about 20 per event) and small numbers of Gervais' beaked whale and Blainville's beaked whale occurred in the Canary Islands (Simmonds and Lopez-Jurado 1991). Twelve Cuvier's beaked whales that live stranded and subsequently died in the Mediterranean Sea on 12-13 May 1996 was associated with low frequency acoustic sonar tests conducted by the North Atlantic Treaty Organization (Frantzis 1998). In March 2000, 14 beaked whales live stranded in the Bahamas; 6 beaked

whales (5 Cuvier's and 1 Blainville's) died (Balcomb and Claridge 2001; Evans and England 2001; Cox *et al*., in review). Four Cuvier's, 2 Blainville's , and 2 unidentified beaked whales were returned to sea. The fate of the animals returned to sea is unknown, since none of the whales have been resighted. Necropsy of 6 dead beaked whales revealed evidence of tissue trauma associated with an acoustic or impulse injury that caused the animals to strand. Subsequently, the animals died due to extreme physiologic stress associated with the physical stranding (i.e., hyperthermia, high endogenous catecholamine release) (Cox *et al*., in review).

During 2001-2003, twenty-four beaked whales stranded along the U.S. Atlantic coast (Table 2).

Table 2. Beaked whale (*Ziphius cavirostris* and *Mesoplodon* sp.) strandings along the U.S. Atlantic coast.

State	2001	2002	2003	Total
Maine	0	*M. mirus* (1)	*M. bidens* (1)[c]	2
Massachusetts	0	--	0	0
Virginia	0	*M. Europaeus* (2)[b]	*M. mirus* (1)[d]	3
North Carolina	*M. europaeus* (1) Mesoplodon sp. (3)	Unid. (1)	*M. europeaus* (2); *Mesoplodon* sp. (1)	9
South Carolina	*M. europaeus* (2)	*Ziphius* (1)	*Ziphius* (2)	5
Florida	*M. europaeus* (4)[a]	--	*Ziphius* (1); *M. europaeus* (1)	5
Total	10	5	9	24[e]

[a] Acoustic or blunt trauma was the assigned cause of mortality for one animal stranded in Broward County in Sept.
[b] Ship strike was the likely cause of death for one animal
[c] Boat strike was the likely cause of death
[d] Entanglement in fishing gear was the likely cause of death
[e] The cause of death for most of the stranded animals could not be determined.

STATUS OF STOCK

The status of *Mesoplodon* beaked whales relative to OSP in U.S. Atlantic EEZ is unknown. These species are not listed as threatened or endangered under the Endangered Species Act. Although a species specific PBR cannot be determined, the permanent closure of the pelagic drift gillnet fishery has eliminated the principal known source of incidental fishery mortality. The total fishery mortality and serious injury for this group is less than 10% of the calculated PBR and, therefore, can be considered to be insignificant and approaching zero mortality and serious injury rate. This is a strategic stock because of uncertainty regarding stock size and evidence of human induced mortality and serious injury associated with acoustic activities.

REFERENCES

Balcomb, K.C. III and D.E. Claridge. 2001. A mass stranding of cetaceans caused by naval sonar in the Bahamas. Bahamas J. Sci. 2:2-12.

Barlow, J., S.L. Swartz, T.C. Eagle and P.R. Wade. 1995. U.S. Marine Mammal Stock Assessments: Guidelines for Preparation, Background, and a Summary of the 1995 Assessments. U.S. Dep. Commer., NOAA Tech. Memo. NMFS-OPR-6, 73 pp.

Buckland, S.T., D.R. Andersen, K.P. Burnham and J.L. Laake. 1993. Distance sampling: Estimating abundance of biological populations. Chapman and Hall, New York, 446 pp.

Buckland, S.T., D.R. Andersen, K.P Burnham, J.L. Laake, D.L. Borchers, and L. Thomas. 2001. Introduction to Distance Sampling estimating abundance of biological populations. Oxford University Press, New York, 432 pp.

CETAP. 1982. A characterization of marine mammals and turtles in the mid- and north Atlantic areas of the U.S. outer continental shelf. Cetacean and Turtle Assessment Program, University of Rhode Island. Final Report #AA551-CT8-48 to the Bureau of Land Management, Washington, DC, 538 pp.

Cox, T.M., T. Ragen, A.J. Read, E. Vos, R.W. Baird, K. Balcomb, J. Barlow, J. Caldwell, T. Cranford, L. Crum, A. D'Amico, G. D'Spain, A. Fernadez, J. Finneran, R. Gentry, W. Gerth, F. Gulland, J. Hildebrand, D. Houser, T. Hullar, P.D. Jepson, D. Ketten, C.D. MacLeod, P. Miller, S. Moore, D. Mountain, D. Palka, P. Ponganis, S. Rommel, T. Rowles, B. Taylor, P. Tyack, D. Wartzok, R. Gisiner, J. Mead, L. Benner. 2004. Report of a workshop to understand the impacts of anthropogenic sound on beaked whales. 33 pp. Submitted to J. Cetacean Res. Manage.

Frantzis, A. 1998. Does acoustic testing strand whales? Nature 392:29.

Evans, D.L. and G.R. England. 2001. Joint interim report - Bahamas Marine Mammal Stranding - event of 15-16 March 2000. U.S. Department of Commerce; Secretary of the Navy, vi + 59 pp. Available at: http://www.nmfs.noaa.gov/pr/acoustics/acoustics_reports.htm.

Hiby, L. 1999. The objective identification of duplicate sightings in aerial survey for porpoise. Pages 179-189 *in*: Garner *et al.* (eds.). Marine Mammal Survey and Assessment Methods. Balkema, Rotterdam.

Houston, J. 1990. Status of Blainville's beaked whale, *Mesoplodon densirostris*, in Canada. Can. Field Nat. 104(1): 117-120.

Leatherwood, S., D.K. Caldwell and H.E. Winn. 1976. Whales, dolphins, and porpoises of the western North Atlantic. A guide to their identification. U.S. Dept. of Commerce, NOAA Tech. Rep. NMFS Circ. 396, 176 pp.

Lien J., F. Barry, K. Breeck, and U. Zuschlag. 1990. Status of Sowerby's Beaked Whale, *Mesoplodon bidens*, in Canada. Can. Field Nat. 104(1): 125-130.

Lucas, Z. N. and S. K. Hooker. 2000. Cetacean strandings on Sable Island, Nova Scotia, 1970-1998. Can. Field Nat.:114 (45-61).

Mead, J. G. 1984. Survey of reproductive data for the beaked whales (*Ziphiidae*). Rep. Int. Whal. Commn., Special Issue 6:91-96.

Mead, J. G. 1989. Beaked whales of the genus *Mesoplodon*. Pages 349-430 *in:* S. H., Ridgway and R. Harrison (eds.), Handbook of marine mammals, Vol. 4: River Dolphins and toothed whales. Academic press, San Diego, 442 pp.

Mignucci-Giannoni, A. A., B. Pinto-Rodríguez, M. Velasco-Escudero, R. A. Montoya-Ospina, N. M. Jiménez, M.A. Rodríguez-López, E. H. Williams, Jr., and D. K. Odell. 1999. Cetacean strandings in Puerto Rico and the Virgin Islands. J. Cetacean Res. Manage. 1:191-198.

Mullin, K. D. and G. L. Fulling. 2003. Abundance of cetaceans in the southern U.S. Atlantic Ocean during summer 1998. Fish. Bull., U.S.101:603-613.

Nawojchik, R. 1994. First record of *Mesoplodon densirostris* (*Cetacea: Ziphiidae*) from Rhode Island. Mar. Mamm.. Sci. 10: 477-480.

Nicolas, J., A. Williams and G. Repucci. 1993. Observations of beaked whales (*Mesoplodon* spp.) in the western North Atlantic Ocean. Proceedings of the Tenth Biennial Conference on the Biology of Marine Mammals, Nov. 11-15, 1993, Galveston, TX (Abstract).

NMFS [National Marine Fisheries Service]. 1990. Cruise results, NOAA Ship CHAPMAN, Cruise No. 90-05. Marine Mammal Sighting Survey. 5 pp. Available from: National Marine Fisheries Service, 166 Water Street, Woods Hole, MA 02543-1026.

NMFS [National Marine Fisheries Service]. 1991. Northeast cetacean aerial survey and interplatform study. NOAA-NMFS- SEFSC and NEFSC. 4 pp. Available from: National Marine Fisheries Service, 166 Water Street, Woods Hole, MA 02543-1026.

NMFS [National Marine Fisheries Service]. 1993. Cruise results, NOAA ship DELAWARE II, Cruise No. DEL 93-06, Marine mammal Survey. 5 pp. Available from: National Marine Fisheries Service, 166 Water Street, Woods Hole, MA 02543-1026.

NMFS [National Marine Fisheries Service]. 1994. Cruise results, NOAA ship RELENTLESS, Cruise No. RS 9402, Marine Mammal Survey/Warm Core Ring Study. 8 pp. Available from: National Marine Fisheries Service, 166 Water Street, Woods Hole, MA 02543-1026.

Northridge, S. 1996. Estimation of cetacean mortality in the U.S. Atlantic swordfish and tuna drift gillnet and pair trawl fisheries. Final report to the Northeast Fisheries Science Center, Contract No. 40ENNF500160.

Palka, D. 1995. Abundance estimate of the Gulf of Maine harbor porpoise. Rep. Int. Whal. Commn., Special Issue 16:27-50.

Palka, D. and P.S Hammond. 2001. Accounting for responsive movement in line transect estimates of abundance. Can. J. Fish. Aquat. Sci. 58: 777-787.

Read, A. J. 1994. Interactions between cetaceans and gillnet and trap fisheries in the Northwest Atlantic. Rep. Int. Whal. Commn., Special Issue 1: 133-147.

Simmonds, M.P. and L.F. Lopez-Jurado. 1991. Whales and the military. Nature 351:448.

Tove, M. 1995. Live sighting of *Mesoplodon* CF. *M. Mirus*, True's Beaked Whale. Mar. Mamm. Sci. 11(1): 80-85.

Wade, P.R., and R.P. Angliss. 1997. Guidelines for assessing marine mammal stocks: Report of the GAMMS Workshop April 3-5, 1996, Seattle, Washington. U.S. Dep. Commer., NOAA Tech. Memo. NMFS-OPR-12, 93 pp.

Waring, G.T., C.P. Fairfield, C.M. Ruhsam and M. Sano. 1992. Cetaceans associated with Gulf Stream features off the northeastern USA shelf. ICES C.M. 1992/N:12. 29 pp.

Waring, G.T. 1998. Results of the summer 1991 R/V Chapman marine mammal sighting survey. NOAA NMFS NEFSC, Lab. Ref. Doc. No. 98-09, 21 pp. Available from: National Marine Fisheries Service, 166 Water Street, Woods Hole, MA 02543-1026.

Waring, G.T., T. Hamazaki, D. Sheehan, G. Wood, and S. Baker. 2001. Characterization of beaked whale (Ziphiidae) and sperm whale (*Physeter macrocephalus*) summer habitat in shelf-edge and deeper waters off the northeast U.S. Mar. Mamm. Sci. 17(4): 703-717.

December 2005

MELON-HEADED WHALE (*Peponocephala electra*): Western North Atlantic Stock

STOCK DEFINITION AND GEOGRAPHIC RANGE

The melon-headed whale is distributed worldwide in tropical to sub-tropical waters (Jefferson *et al.* 1994). Melon-headed whales are assumed to be part of the cetacean fauna of the tropical western North Atlantic. The paucity of sightings is probably due to a naturally low number of groups compared to other cetacean species. Sightings in the more extensively surveyed northern Gulf of Mexico occur in oceanic waters (Mullin *et al.* 1994; Mullin and Fulling, 2004). Sightings of melon-headed whales in the northern Gulf of Mexico were documented in all seasons during aerial surveys of the northern Gulf of Mexico between 1992 and 1998 (Hansen *et al.* 1996; Mullin and Hoggard 2000). The western North Atlantic population is provisionally being considered one stock for management purposes. Additional morphological, genetic and/or behavioral data are needed to provide further information on stock delineation.

POPULATION SIZE

The numbers of melon-headed whales off the U.S. or Canadian Atlantic coast are unknown, and seasonal abundance estimates are not available for this stock, since it was rarely seen in any surveys. A group of melon- headed whales was sighted during both a 1999 (20 whales) and 2002 (80 whales) vessel survey of the western North Atlantic off of Cape Hatteras, North Carolina in waters >2500 m deep (Figure 1; Anon. 1999: Anon. 2002). Abundances have not been estimated from the 1999 and 2002 vessel surveys in western North Atlantic (NMFS 1999; NMFS 2002); because the sighting was not made during line-transect sampling effort; therefore the population size of melon-headed whales is unknown. No melon-headed whales have been observed in any other surveys.

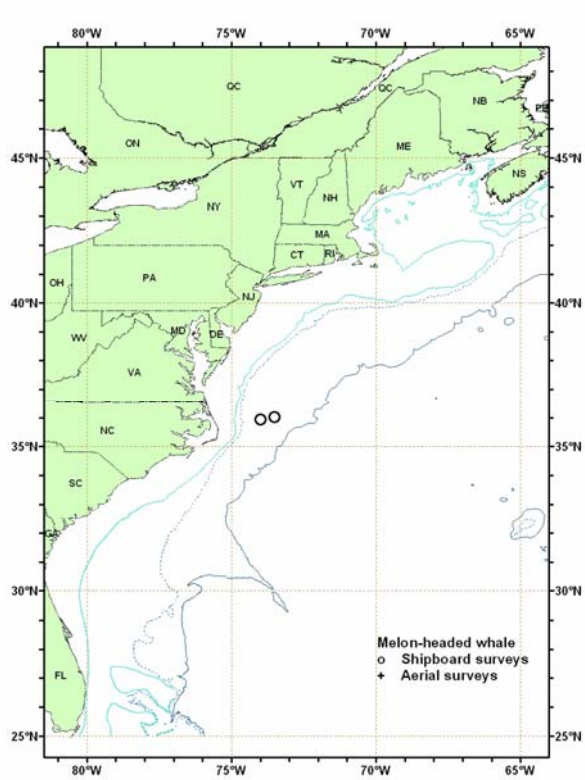

Figure 1. *Distribution of melon-headed whales from SEFSC vessel surveys during 1998-2002. All sightings are shown. Solid lines indicate the 100 m, 1,000 m, and 4,000 m isobaths.*

Minimum Population Estimate

Present data are insufficient to calculate a minimum population estimate for this stock.

Current Population Trend

There are insufficient data to determine the population trends for this stock.

CURRENT AND MAXIMUM NET PRODUCTIVITY RATES

Current and maximum net productivity rates are unknown for this stock. For purposes of this assessment, the maximum net productivity rate was assumed to be 0.04. This value is based on theoretical modeling showing that cetacean populations may not grow at rates much greater than 4% given the constraints of their reproductive history (Barlow *et al.* 1995).

POTENTIAL BIOLOGICAL REMOVAL

Potential Biological Removal level (PBR) is the product of the minimum population size, one-half the maximum productivity rate, and a recovery factor (MMPA Sec. 3.16 U.S.C. 1362; Wade and Angliss 1997). The minimum population size is unknown. The maximum productivity rate is 0.04, the default value for cetaceans. The "recovery" factor, which accounts for endangered, depleted, threatened stocks, or stocks of unknown status relative to optimum sustainable population (OSP), is assumed to be 0.5 because this stock is of unknown status. PBR for the western North Atlantic stock of melon-headed whales is unknown because the minimum population size is unknown.

ANNUAL HUMAN-CAUSED MORTALITY AND SERIOUS INJURY

Fishery Information

Detailed fishery information is reported in Appendix III. Total annual estimated average fishery-related mortality and serious injury to this stock during 1999-2003 was zero melon-headed whales, as there were no reports of mortality or serious injury to melon-headed whales (Yeung 2001; Garrison 2003; Garrison and Richards, 2004).

Other Mortality

From 1999-2003, 1 melon-headed whale was reported stranded in Puerto Rico. There was one additional reported stranding of a melon-headed whale in the western North Atlantic between 1997 and 2002. No evidence of human interaction was apparent for either stranded animal.

Stranding data probably underestimate the extent of fishery-related mortality and serious injury because all of the marine mammals that die or are seriously injured may not wash ashore, nor will all of those that do wash ashore necessarily show signs of entanglement or other fishery-interaction. Finally, the level of technical expertise among stranding network personnel varies widely as does the ability to recognize signs of fishery interaction.

STATUS OF STOCK

The status of melon-headed whales, relative to OSP, in the western North Atlantic EEZ is unknown. The species is not listed as threatened or endangered under the Endangered Species Act. There are insufficient data to determine the population size or trends and PBR cannot be calculated for this stock. No fishery-related mortality and serious injury has been observed since 1999; therefore, total fishery-related mortality and serious injury rate can be considered insignificant and approaching zero mortality and serious injury. This is not a strategic stock.

REFERENCES

Barlow, J., S. L. Swartz, T. C. Eagle and P. R. Wade. 1995. U.S. Marine mammal stock assessments: Guidelines for preparation, background, and a summary of the 1995 assessments. U.S. Dep. Commer., NOAA Tech. Memo. NMFS-OPR-6, 73pp. Available from NMFS, Southwest Fisheries Science Center, 8604 La Jolla Shores Drive, La Jolla, CA, 92037-1508.

Garrison, L.P. 2003. Estimated bycatch of marine mammals and turtles in the U.S. Atlantic pelagic longline fleet during 2001-2002. U.S. Dep. Commer., NOAA Tech. Memo. NMFS-SEFSC-515, 52 pp. Available from NMFS, Southeast Fisheries Science Center, 75 Virginia Beach Road, Miami, Fl 33149.

Garrison, L.P. and P.M. Richards. 2004. Estimated bycatch of marine mammals and turtles in the U.S. Atlantic pelagic longline fleet during 2003. U.S. Dep. Commer., NOAA Tech. Memo. NMFS-SEFSC-527, 57 pp. Available from NMFS, Southeast Fisheries Science Center, 75 Virginia Beach Road, Miami, Fl 33149.

Hansen, L. J., K. D. Mullin, T. A. Jefferson and G. P. Scott. 1996. Visual surveys aboard ships and aircraft. Pages 55-132. *In:* R. W. Davis and G. S. Fargion (editors), Distribution and abundance of marine mammals in the north-central and western Gulf of Mexico: Final report. Volume II: Technical report. OCS Study MMS 96- 0027. Minerals Management Service, Gulf of Mexico OCS Region, New Orleans.

Jefferson, T. A., S. Leatherwood, and M. A. Weber. 1994. Marine mammals of the world. FAO, Rome, 320 pp.

Mullin, K. D., T. A. Jefferson, L. J. Hansen and W. Hoggard. 1994. First sightings of melon-headed whales (*Peponocephala electra*) in the Gulf of Mexico. Mar. Mam. Sci. 10(3): 342-348.

Mullin, K. D. and W. Hoggard. 2000. Visual surveys of cetaceans and sea turtles from aircraft and ships. Pages 111- 172. *In:* R. W. Davis, W. E. Evans, and B. Würsig (editors), Cetaceans, sea turtles and seabirds in the northern Gulf of Mexico: Distribution, abundance and habitat associations. Volume II: Technical report. OCS Study MMS 96-0027. Minerals Management Service, Gulf of Mexico OCS Region, New Orleans.

Mullin, K. D. and G. L. Fulling. 2004. Abundance of cetaceans in the oceanic northern Gulf of Mexico, 1996- 2001. Mar. Mamm. Sci. 20(4):787-807.

NMFS [National Marine Fisheries Service]. 1999. Cruise results. Summer Atlantic Ocean marine mammal survey. NOAA Ship *Oregon II* cruise 236 (99- 05), 4 August - 30 September 1999. Available from SEFSC, 3209 Frederic Street, Pascagoula, MS 39567.

NMFS [National Marine Fisheries Service]. 2002. Cruise results. Mid-Atlantic cetacean survey. NOAA Ship *Gordon Gunter* cruise GU-02-01, 6 February - 8 April 2002. Available from SEFSC, 3209 Frederic Street, Pascagoula, MS 39567.

Wade, P.R., and R.P. Angliss. 1997. Guidelines for assessing marine mammal stocks: Report of the GAMMS Workshop April 3-5, 1996, Seattle, Washington. U.S. Dep. Commer., NOAA Tech. Memo. NMFS-OPR- 12, 93 pp. Available from: NOAA, National Marine Fisheries Service, 166 Water St., Woods Hole, MA 02543.

Yeung, C. 2001. Estimates of marine mammal and marine turtle bycatch by the U.S. Atlantic pelagic longline fleet in 1999-2000. U.S. Dep. Commer., NOAA Tech. Memo. NMFS-SEFSC-467, 43 pp. Available from: NMFS, Southeast Fisheries Science Center, 75 Virginia Beach Dr., Miami, FL, 33149.

December 2005

RISSO'S DOLPHIN (*Grampus griseus*): Western North Atlantic Stock

STOCK DEFINITION AND GEOGRAPHIC RANGE

Risso's dolphins are distributed worldwide in tropical and temperate seas. They generally have an oceanic range, and occur along the Atlantic coast of North America from Florida to eastern Newfoundland (Leatherwood *et al.* 1976; Baird and Stacey 1990). Off the northeast U.S. coast, Risso's dolphins are distributed along the continental shelf edge from Cape Hatteras northward to Georges Bank during the spring, summer, and autumn (CETAP 1982; Payne *et al.* 1984). In winter, the range begins at the Mid-Atlantic bight and extends further into oceanic waters (Payne *et al.* 1984). In general, the population occupies the Mid-Atlantic continental shelf edge year round, and is rarely seen in the Gulf of Maine (Payne *et al.* 1984). During 1990, 1991 and 1993, spring/summer surveys conducted in continental shelf edge and deeper oceanic waters had sightings of Risso's dolphins associated with strong bathymetric features, Gulf Stream warm-core rings, and the Gulf Stream north wall (Waring *et al.* 1992; Waring 1993). There is no information on stock differentiation of Risso's dolphin in the western North Atlantic.

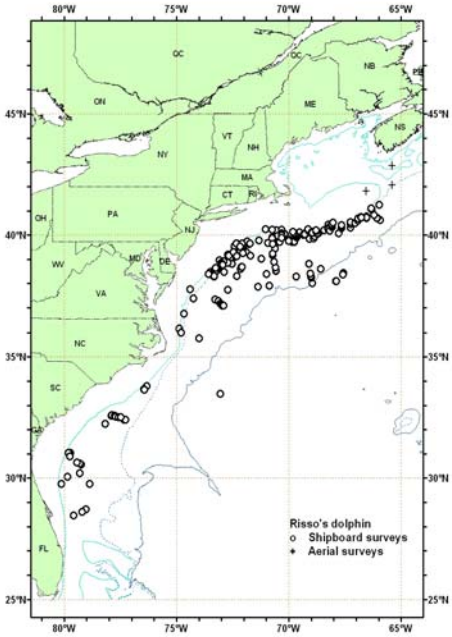

Figure 1. *Distribution of Risso's dolphin sightings from NEFSC and SEFSC shipboard and aerial surveys during the summer in 1998, 1999, and 2004. Isobaths are 100 m, 1,000 m, and 4,000 m.*

POPULATION SIZE

Total numbers of Risso's dolphins off the U.S. or Canadian Atlantic coast are unknown, although eight estimates from selected regions of the habitat do exist for select time periods. Sightings were almost exclusively in the continental shelf edge and continental slope areas (Figure 1). An abundance of 4,980 Risso's dolphins (CV=0.34) was estimated from an aerial survey program conducted from 1978 to 1982 on the continental shelf and shelf edge waters between Cape Hatteras, North Carolina and Nova Scotia (CETAP 1982). An abundance of 11,017 (CV=0.58) Risso's dolphins was estimated from a June and July 1991 shipboard line transect sighting survey conducted primarily between the 200 and 2,000m isobaths from Cape Hatteras to Georges Bank (Waring *et al.* 1992; Waring 1998). An abundance of 6,496 (CV=0.74) and 16,818 (CV=0.52) Risso's dolphins was estimated from line transect aerial surveys conducted from August to September 1991 using the Twin Otter and AT-11, respectively (NMFS 1991). As recommended in the GAMS Workshop Report (Wade and Angliss 1997), estimates older than eight years are deemed unreliable, therefore should not be used for PBR determinations. Further, due to changes in survey methodology these data should not be used to make comparisons to more current estimates.

An abundance of 212 (CV=0.62) Risso's dolphins was estimated from a June and July 1993 shipboard line transect sighting survey conducted principally between the 200 and 2,000m isobaths from the southern edge of Georges Bank, across the Northeast Channel to the southeastern edge of the Scotian Shelf (NMFS 1993). Data were collected by two alternating teams that searched with 25x150 binoculars and were analyzed using DISTANCE (Buckland *et al.* 1993; Laake *et al.* 1993). Estimates include school-size bias, if applicable, but do not include corrections for *g(0)* or dive-time. Variability was estimated using bootstrap resampling techniques.

An abundance of 5,587 (CV=1.16) Risso's dolphins was estimated from a July to September 1995 sighting survey conducted by two ships and an airplane that covered waters from Virginia to the mouth of the Gulf of St. Lawrence (Table 1; Palka *et al.* Unpub. Ms.). Total track line length was 32,600km. The ships covered waters between the 50 and 1000 fathom depth contour lines, the northern edge of the Gulf Stream, and the northern Gulf of Maine/Bay of Fundy region. The airplane covered waters in the Mid-Atlantic from the coastline to the 50 fathom depth contour line, the southern Gulf of Maine, and shelf waters off Nova Scotia from the coastline to the 1000 fathom depth contour line. Data collection and analysis methods used were described in Palka (1996).

An abundance of 18,631 (CV=0.35) Risso's dolphins was estimated from a line transect sighting survey conducted

during 6 July to 6 September 1998 by a ship and plane that surveyed 15,900 km of track line in waters north of Maryland (38ºN) (Figure 1; Palka *et al.* Unpubl. Ms.). Shipboard data were analyzed using the modified direct duplicate method (Palka 1995) that accounts for school size bias and *g(0)*, the probability of detecting a group on the track line. Aerial data were not corrected for *g(0)*.

An abundance of 10,479 (CV=0.51) Risso's dolphins was estimated from a shipboard line transect sighting survey conducted between 8 July and 17 August 1998 that surveyed 5,570 km of track line in waters south of Maryland (38ºN) (Figure 1; Mullin and Fulling 2003). Abundance estimates were made using the program DISTANCE (Buckland *et al.* 1993; Laake *et al.* 1993) where school size bias and ship attraction were accounted for.

The best available abundance estimate for Risso's dolphins, 29,110 (CV=0.29), is the sum of the estimates from the two 1998 U.S. Atlantic surveys where the estimate from the northern U.S. Atlantic is 18,631 (CV=0.35) and from the southern U.S. Atlantic is 10,479 (CV=0.51). This joint estimate is considered best because together these two surveys have the most complete coverage of the species' habitat.

An abundance of 15,053 (CV=0.78) for Risso's dolphins was estimated from a line transect sighting survey conducted during 12 June to 4 August 2004 by a ship and plane that surveyed 10,761 km of track line in waters north of Maryland (38ºN) to the Bay of Fundy (45ºN) (Figure 1; Palka Unpubl. Ms.). Shipboard data were collected using the two independent team line transect method and analyzed using the modified direct duplicate method (Palka 1995) accounting for biases due to school size and other potential covariates, reactive movements (Palka and Hammond 2001), and *g(0)*, the probability of detecting a group on the track line. Aerial data were collected using the Hiby circle-back line transect method (Hiby 1999) and analyzed accounting for *g(0)* and biases due to school size and other potential covariates (Figure 1; Palka Unpubl. Ms.).

A survey of the U.S. Atlantic outer continental shelf and continental slope (water depths > 50m) between Florida and Maryland (27.5 and 38ºN) was conducted during June-August, 2004. The survey employed two independent visual teams searching with 50x bigeye binocluars. Survey effort was stratified to include increased effort along the continental shelf break and Gulf stream front in the Mid-Atlantic. The survey included 5,659 km of trackline, and there was a total of 473 cetacean sightings. Sightings were most frequent in waters north of Cape Hatteras, North Carolina along the shelf break. Data were analyzed to correct for visibility bias (*g(0)*) and group-size bias employing line transect distance analysis and the direct duplicate estimator (Palka, 1995; Buckland *et al.*, 2001). The resulting abundance estimate for Risso's dolphins between Florida and Maryland was 5,426 (CV =0.54).

The best 2004 abundance estimate for Risso's dolphins is the sum of the estimates from the two 2004 U.S. Atlantic surveys, 20,479 (CV =0.59), where the estimate from the northern U.S. Atlantic is 15,053 (CV =0.78), and from the southern U.S. Atlantic is 5,426 (CV =0.54). This joint estimate is considered best because together these two surveys have the most complete coverage of the species' habitat.

Table 1. Summary of abundance estimates for the western North Atlantic Risso's dolphin. Month, year, and area covered during each abundance survey, resulting abundance estimate (N_{best}) and coefficient of variation (CV).

Month/Year	Area	N_{best}	CV
Jul-Sep 1998	Maryland to Gulf of St. Lawrence	18,631	0.35
Jul-Aug 1998	Florida to Maryland	10,479	0.51
Jul-Sep 1998	Florida to Gulf of St. Lawrence (COMBINED)	29,110	0.29
Jun-Aug 2004	Maryland to Bay of Fundy	15,053	0.78
Jun-Aug 2004	Florida to Maryland	5,426	0.54
Jun-Aug 2004	Florida to Bay of Fundy (COMBINED)	20,479	0.59

Minimum Population Estimate

The minimum population estimate is the lower limit of the two-tailed 60% confidence interval of the log-normally distributed best abundance estimate. This is equivalent to the 20th percentile of the log-normal distribution as specified by Wade and Angliss (1997). The best estimate of abundance for Risso's dolphins is 20,479 (CV=0.59). The minimum population estimate for the western North Atlantic Risso's dolphin is 12,920.

Current Population Trend
There are insufficient data to determine the population trends for this species.

CURRENT AND MAXIMUM NET PRODUCTIVITY RATES

Current and maximum net productivity rates are unknown for this stock. For purposes of this assessment, the maximum net productivity rate was assumed to be 0.04. This value is based on theoretical modeling showing that cetacean populations may not grow at rates much greater than 4% given the constraints of their reproductive life history (Barlow *et al.* 1995).

POTENTIAL BIOLOGICAL REMOVAL

Potential Biological Removal (PBR) is the product of minimum population size, one-half the maximum productivity rate, and a "recovery" factor (MMPA Sec. 3. 16 U.S.C. 1362; Wade and Angliss 1997). The minimum population size is 12,920. The maximum productivity rate is 0.04, the default value for cetaceans (Barlow *et al.* 1995). The "recovery" factor, which accounts for endangered, depleted, threatened stocks, or stocks of unknown status relative to optimum sustainable population (OSP) is assumed to be 0.48 because the CV of the average mortality estimate is between 0.3 and 0.6 (Wade and Angliss 1997). PBR for the western North Atlantic Risso's dolphin is 124.

ANNUAL HUMAN-CAUSED MORTALITY

Total annual estimated average fishery-related mortality or serious injury to this stock during 1999-2003 was 51 Risso's dolphins (CV= 0.34); Table 2).

Fishery Information

Detailed fishery information is reported in Appendix III.

Earlier Interactions

Prior to 1977, there was no documentation of marine mammal bycatch in distant-water fleet (DWF) activities off the northeast coast of the U.S. With implementation of the Magnuson Fisheries Conservation and Management Act (MFCMA) in that year, an observer program was established which recorded fishery data and information on incidental bycatch of marine mammals. DWF effort in the U.S. Atlantic Exclusive Economic Zone (EEZ) under MFCMA has been directed primarily towards Atlantic mackerel and squid.

Data on current incidental takes in U.S. fisheries are available from several sources. In 1986, NMFS established a mandatory self-reported fisheries information system for large pelagic fisheries. Data files are maintained at the Southeast Fisheries Science Center (SEFSC). The Northeast Fisheries Science Center (NEFSC) Sea Sampling Observer Program was initiated in 1989, and since that year several fisheries have been covered by the program. In late 1992 and in 1993, the SEFSC provided observer coverage of pelagic longline vessels fishing off the Grand Banks (Tail of the Banks) and provides observer coverage of vessels fishing south of Cape Hatteras.

Pelagic Drift Gillnet

Fifty-one Risso's dolphin mortalities were observed between 1989 and 1998. One animal was entangled and released alive. Bycatch occurred during July, September and October along continental shelf edge canyons off the southern New England coast. Estimated annual mortality and serious injury (CV in parentheses) attributable to the drift gillnet fishery was 87 in 1989 (0.52), 144 in 1990 (0.46), 21 in 1991 (0.55), 31 in 1992 (0.27), 14 in 1993 (0.42), 1.5 in 1994 (0.16), 6 in 1995 (0), 0 in 1996, no fishery in 1997, 9 in 1998 (0). Since this fishery no longer exists, it has been excluded from Table 2.

Pelagic Pair Trawl

One mortality was observed in 1992. Estimated annual fishery-related mortality (CV in parentheses) attributable to the pelagic pair trawl fishery was 0.6 dolphins in 1991 (1.0), 4.3 in 1992 (0.76), 3.2 in 1993 (1.0), 0 in 1994 and 3.7 in 1995 (0.45)(Northridge 1996).

Pelagic Longline

The 1993-1997 estimated take was based on a revised analysis of the observed incidental take and self-reported incidental take and effort data, and replaces previous estimates for the 1990-1993 and 1994-1995 periods (Cramer 1994; Scott and Brown 1997; Johnson *et al.* 1999). Further, Yeung (1999b), revised the 1992-1997 fishery mortality estimates in Johnson *et al.* (1999) to include seriously injured animals. The 1998, 1999 and 2000 bycatch estimates were from Yeung (1999a), Yeung *et al.* (2000) and Yeung (2001), respectively. Most of the estimated marine mammal bycatch was from U.S. Atlantic EEZ waters between South Carolina and Cape Cod. Excluding the Gulf of Mexico, from 1992-2000 one

mortality was observed in both 1994 and 2000, and 0 in other years. The observed number of seriously-injured but released alive individuals from 1992-2000 was, respectively, 2, 0, 6, 4, 1, 0, 1, 1 and 1 (Cramer 1994; Scott and Brown 1997; Johnson *et al.* 1999; Yeung 1999a; Yeung *et al.* 2000; Yeung 2001)) (Table 2). Estimated annual fishery-related mortality (CV in parentheses) was 17 in 1994 (1.0), 41 in 2000 (1.0), 24 (1.0) in 2001, 20 (0.86) in 2002, and 0 in 2003 (Table 2). Seriously injured and released alive animals were estimated to be 54 (0.7) in 1992, 0 in 1993, 120 (0.57) in 1994, 103 (0.68) in 1995, 99 (1.0) in 1996, 0 in 1997, 57 (1.0) in 1998, 22 (1.0) in 1999, 23 (1.0) in 2000, 45 (0.7) in 2001, 8 (1.0) in 2002, and 40 (0.63) in 2003 (Table 2). The average combined mortality for 1999-2003 is 45 Risso's dolphins (CV =0.38; Table2).

Northeast Sink Gillnet

Estimated annual mortalities (CV in parentheses) from this fishery are: 0 in 1999, 15 (1.06) in 2000, and 0 in 2001-2003 (Table 2). The 1999-2003 average mortality in this fishery is 3 Risso's dolphins (CV =1.06).

Table 2. Summary of the incidental mortality of Risso's dolphin (*Grampus griseus*) by commercial fishery including the years sampled (Years), the number of vessels active within the fishery (Vessels), the type of data used (Data Type), the annual observer coverage (Observer Coverage), the observed mortalities and serious injuries recorded by on-board observers , the estimated annual mortality and serious injury, the combined annual estimates of mortality and serious injury (Estimated Combined Mortality), the estimated CV of the combined estimates (Estimated CVs) and the mean of the combined estimates (CV in parentheses).

Fishery	Years	Vessels[c]	Data Type [a]	Observer Coverage	Observed Serious Injury	Observed Mortality	Estimated Serious Injury	Estimated Mortality	Estimated Combined Mortality	Estimated CVs	Mean Annual Mortality
Pelagic Longline[b] (excluding NED-E)[d]	99-03	205, 193, 70, 54, 21	Obs. Data Logbook	.04, .04, .02, .04, .02	1, 1, 2, 1, 3	0, 1, 1, 0, 0	22, 23, 45, 8, 40	0, 41, 24, 20, 0	22, 64, 69, 28, 40	1.0, 1.0, 0.57, 0.86, 0.63	45 (0.38)
Pelagic Longline - NED-E area only [d]	2001-2003	180, 482, 535 sets	Obs. Data Logbook	1, 1, 1	4, 3, 0	0,0,1	4, 3, 0	0,0,1	4, 3, 1	0, 0, 0	3 (0)
Northeast Sink Gillnet	99-03	1993=349 1998=301	Obs. Data Weighout Trip Logbook	.06, .06, .04, .02, .03	0,0,0, 0,0	0, 1, 0, 0, 0	0,0,0, 0,0	0, 15, 0, 0, 0	0, 15, 0, 0, 0	0, 1.06, 0, 0, 0	3 (1.06)
TOTAL											51 (0.34)

a Observer data (Obs. Data) are used to measure bycatch rates and the data are collected within the Northeast Fisheries Science Center (NEFSC) Sea Sampling Program. NEFSC collects landings data (Weighout), and total landings are used as a measure of total effort for the coastal gillnet fishery.

b 1999 mortality estimates were taken from Table 9 in Yeung *et al.* (NMFS Miami Laboratory PRD 99/00-13), and exclude the Gulf of Mexico. 2000 mortality estimates were taken from Table 10 in Yeung (2001).

c Number of vessels in the fishery is based on vessels reporting effort to the pelagic longline logbook.

d An experimental program to test effects of gear characteristics, environmental factors, and fishing practices on marine turtle bycatch rates in the Northeast Distant (NED-E) water component of the fishery was conducted from June 1, 2001-December 31, 2003. Observer coverage was 100% during this experimental fishery. Summaries are provided for the pelagic longline EXCLUDING the NED-E area in one row and for ONLY the NED in the second row. (Garrison, 2003; Garrison and Richards, 2004).

Other mortality

From 1999-2003, twenty Risso's dolphin strandings were recorded along the U.S. Atlantic coast (NMFS unpublished data). In eastern Canada, one Risso's dolphin stranding was reported on Sable Island, Nova Scotia from 1970-1998 (Lucas and Hooker 2000).

Table 3. Risso's dolphin (*Grampus griseus*) strandings along the U.S. Atlantic coast 2000-2003.						
STATE	**1999**	**2000**	**2001**	**2002**	**2003**	**TOTAL**
Massachusetts			1[a]	5		6
New York				1		1
New Jersey		1				1
Maryland			1	1		2
Virginia			1			1
North Carolina	1		3	2	1	7
Florida			1	1	1	3
TOTAL	1	1	7	10	2	21
[a] Mass. 2001 - had signs of Fishery Interaction						

STATUS OF STOCK

The status of Risso's dolphins relative to OSP in the U.S. Atlantic EEZ is unknown. The species is not listed as threatened or endangered under the Endangered Species Act. There are insufficient data to determine the population trends for this species. The total fishery mortality and serious injury for this stock is not less than 10% of the calculated PBR and, therefore, can not be considered to be insignificant and approaching a zero mortality and serious injury rate. The 1999-2003 average annual fishery-related mortality does not exceed PBR; therefore, this is not a strategic stock.

REFERENCES

Barlow, J., S. L. Swartz, T. C. Eagle, and P. R. Wade. 1995. U.S. Marine Mammal Stock Assessments: Guidelines for Preparation, Background, and a Summary of the 1995 Assessments. U.S. Dep. Commer., NOAA Tech. Memo. NMFS-OPR-6, 73 pp.

Baird, R. W. and P. J. Stacey. 1990. Status of Risso's dolphin, *Grampus griseus*, in Canada. Can. Field Nat. 105:233-242.

Buckland, S. T., D. R. Anderson, K. P. Burnham, and J. L. Laake. 1993. Distance sampling: estimating abundance of biological populations. Chapman and Hall, New York, NY, 446 pp.

Buckland, S. T., D.R. Andersen, K.P Burnham, J.L. Laake, D.L. Borchers, and L. Thomas. 2001. Introduction to Distance Sampling estimating abundance of biological populations. Oxford University Press, New York, 432 pp.

CETAP. 1982. A characterization of marine mammals and turtles in the mid- and north Atlantic areas of the U.S. outer continental shelf. Cetacean and Turtle Assessment Program, University of Rhode Island. Final Report #AA551-CT8-48 to the Bureau of Land Management, Washington, DC, 538 pp.

Cramer J. 1994. Large pelagic logbook newsletter - 1993. NOAA Tech. Memo. NMFS-SEFSC-352, 19 pp. NMFS, Southeast Fisheries Science Center, Miami, FL.

Garrison, L.P. 2003. Estimated bycatch of marine mammals and turtles in the U.S. Atlantic pelagic longline fleet during 2001-2002. NOAA Tech. Memo. NMFS-SEFSC-515, 52 pp. NMFS, Southeast Fisheries Science Center, Miami, FL.

Garrison, L.P. and P.M. Richards. 2004. Estimated bycatch of marine mammals and turtles in the U.S. Atlantic pelagic longline fleet during 2003. NOAA Tech. Memo. NMFS-SEFSC-527, 57 pp. NMFS, Southeast Fisheries Science Center, Miami, FL.

Hiby, L. 1999. The objective identification of duplicate sightings in aerial survey for porpoise. Pages 179-189 *in*: , G. W. Garner, S. C. Amstrup, J. L. Laake, B. F. J. Manly, L. L. McDonald, and D. G. Robertson (eds.). Marine Mammal Survey and Assessment Methods. Balkema, Rotterdam.

Johnson, D. R., C. A. Brown and C. Yeung. 1999. Estimates of marine mammal and marine turtle catch by the U.S. Atlantic pelagic longline fleet in 1992-1997. NOAA Tech. Memo. NMFS-SEFSC-418, 70 pp. NMFS, Southeast Fisheries Science Center, Miami, FL.

Laake, J. L., S. T. Buckland, D. R. Anderson, and K. P. Burnham. 1993. DISTANCE user's guide, V2.0. Colorado Cooperative Fish and Wildlife Research Unit, Colorado State University, Ft. Collins, Colorado. 72 pp.

Leatherwood, S., D. K. Caldwell and H. E. Winn. 1976. Whales, dolphins, and porpoises of the western North Atlantic. A guide to their identification. U.S. Dept. of Commerce, NOAA Tech. Rep. NMFS Circ. 396, 176 pp.

Lucas, Z. N. and S. K. Hooker. 2000. Cetacean strandings on Sable Island, Nova Scotia, 1970-1998. Can. Field Nat.:114 (45-61).

Mullin, K. D. and G. L. Fulling. 2003. Abundance of cetaceans in the southern U.S. North Atlantic Ocean during summer 1998. Fish. Bull., U.S. 101:603-613.

NMFS [National Marine Fisheries Service]. 1991. Northeast cetacean aerial survey and interplatform study. NOAA-NMFS-SEFSC and NEFSC, 4 pp. Available from: National Marine Fisheries Service, 166 Water Street, Woods

Hole, MA 02543-1026.
NMFS [National Marine Fisheries Service]. 1993. Cruise results, NOAA ship DELAWARE II, Cruise No. DEL 93-06, Marine mammal Survey. 5 pp. Available from: National Marine Fisheries Service, 166 Water Street, Woods Hole, MA 02543-1026.
Northridge, S. 1996. Estimation of cetacean mortality in the U.S. Atlantic swordfish and tuna drift gillnet and pair trawl fisheries. Final report to the Northeast Fisheries Science Center, Contract No. 40ENNF500160.
Palka, D. 1995. Abundance estimate of the Gulf of Maine harbor porpoise. Biology of the Phocoenids. Rep. Int. Whal. Commn., Special Issue 16:27-50.
Palka, D. 1996. Update on abundance of Gulf of Maine/Bay of Fundy harbor porpoises. NOAA-NMFS-NEFSC. Ref. Doc. 96-04; 37 pp. Available from: National Marine Fisheries Service, 166 Water Street, Woods Hole, MA 02543.
Palka, D. and Hammond, P.S. 2001. Accounting for responsive movement in line transect estimates of abundance. Can. J. Fish. Aquat. Sci. 58: 777-787.

Payne, P. M., L. A. Selzer, and A. R. Knowlton. 1984. Distribution and density of cetaceans, marine turtles, and seabirds in the shelf waters of the northeastern United States, June 1980-December 1983, based on shipboard observations. 245 pp. NOAA/NMFS Contract No. NA-81-FA-C-00023.
Scott, G. P. and C. A. Brown. 1997. Estimates of marine mammal and marine turtle catch by the U.S. Atlantic pelagic longline fleet in 1994-1995. Miami Laboratory Contribution MIA-96/97-28
Wade, P. R. and R. P. Angliss. 1997. Guidelines for assessing marine mammal stocks: Report of the GAMMS Workshop April 3-5, 1996, Seattle, Washington. U.S. Dep. Commer., NOAA Tech. Memo. NMFS-OPR-12, 93 pp.
Waring, G. T., C. P. Fairfield, C. M. Ruhsam and M. Sano. 1992. Cetaceans associated with Gulf Stream features off the northeastern USA shelf. ICES Marine Mammals Comm. CM 1992/N:12, 29 pp.
Waring, G. T. 1993. Spatial patterns of six cetaceans along a linear habitat. Proceedings of the Tenth Biennial Conference on the Biology of Marine Mammals, Nov. 11-15, 1993, Galveston, TX (Abstract)
Waring, G.T. 1998. Results of the summer 1991 R/V Chapman marine mammal sighting survey. NOAA-NMFS- NEFSC, Lab. Ref. Doc. No. 98-09, 21 pp. Available from: National Marine Fisheries Service, 166 Water Street, Woods Hole, MA 02543-1026.
Yeung, C. 1999a. Estimates of marine mammal and marine turtle bycatch by the U.S. Atlantic pelagic longline fleet in 1998. NOAA Tech. Memo. NMFS-SEFSC-430, 26 pp. NMFS, Southeast Fisheries Science Center, Miami, FL.
Yeung, C. 1999b. Revised Mortality Estimates of Marine Mammal Bycatch in 1992-1997 based on Serious Injury Guidelines. NOAA Tech. Memo. NMFS-SEFSC-429, 23 pp. NMFS, Southeast Fisheries Science Center, Miami, FL.
Yeung, C., S. Epperly, and C. A. Brown. 2000. Preliminary revised estimates of marine mammal and marine turtle bycatch by the U.S. Atlantic pelagic longline fleet, 1992-1999. NMFS, Miami Lab. PRD Contribution Number 99/00-13. 58 pp.
Yeung, C. 2001. Estimates of marine mammal and marine turtle bycatch by the U.S. Atlantic pelagic longline fleet in 1999-2000. NOAA Tech. Memo. NMFS-SEFSC-467, 43 p. NMFS, Southeast Fisheries Science Center, Miami, FL.

December 2005

LONG-FINNED PILOT WHALE (*Globicephala melas*): Western North Atlantic Stock

STOCK DEFINITION AND GEOGRAPHIC RANGE

There are two species of pilot whales in the Western Atlantic — the Atlantic or long-finned pilot whale, *Globicephala melas*, and the short-finned pilot whale, *G. macrorhynchus*. These

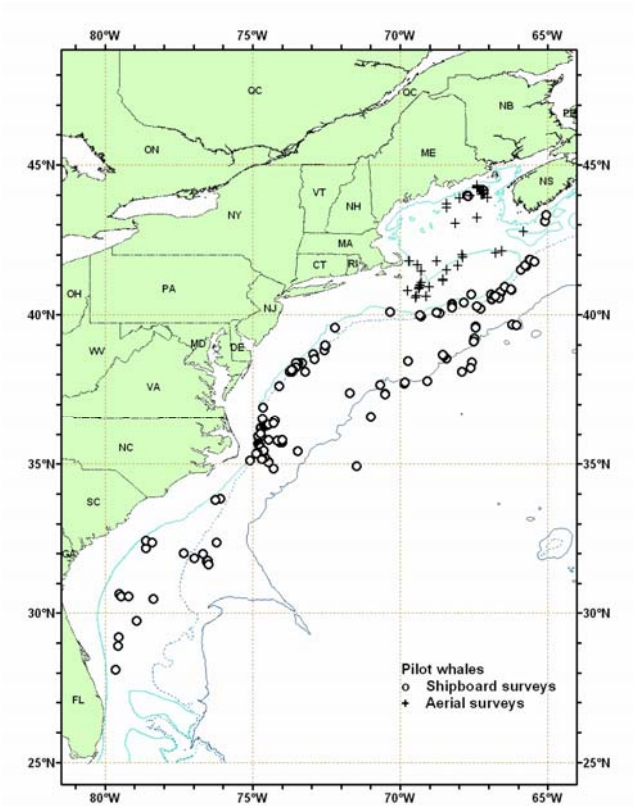

Figure 1. *Distribution of pilot whale sightings from NEFSC and SEFSC vessel and aerial summer surveys during 1998 and 2004. Isobaths are at 100 m, 1,000 m and 4,000 m.*

species are difficult to identify to the species level at sea; therefore, some of the descriptive material below refers to *Globicephala* sp., and is identified as such. The species boundary is considered to be in the New Jersey to Cape Hatteras area. Sightings north of this area are likely *G. melas*.

Pilot whales (*Globicephala* sp.) are distributed principally along the continental shelf edge in the winter and early spring off the northeast U.S. coast, (CETAP 1982; Payne and Heinemann 1993; Abend and Smith 1999). In late spring, pilot whales move onto Georges Bank and into the Gulf of Maine and more northern waters, and remain in these areas through late autumn (CETAP 1982; Payne and Heinemann 1993). In general, pilot whales occupy areas of high relief or submerged banks. They are also associated with the Gulf Stream north wall and thermal fronts along the continental shelf edge (Waring *et al.* 1992; NMFS unpublished data).

The long-finned pilot whale is distributed from North Carolina to North Africa (and the Mediterranean) and north to Iceland, Greenland and the Barents Sea (Sergeant 1962; Leatherwood *et al.* 1976; Abend 1993; Buckland *et al.* 1993a; Abend and Smith 1999). The stock structure of the North Atlantic population is uncertain (Anonymous 1993; Fullard *et al.* 2000). Recent morphometrics (Bloch and Lastein 1993) and genetics (Siemann 1994; Fullard *et al.* 2000) studies have provided little support for stock structure across the Atlantic (Fullard *et al.* 2000). However, Fullard *et al.* (2000) have proposed a stock structure that is correlated to sea surface temperature: 1) a cold-water population west of the Labrador/North Atlantic current, and 2) a warm-water population that extends across the Atlantic in the Gulf Stream.

POPULATION SIZE

The total number of long-finned pilot whales off the eastern U.S. and Canadian Atlantic coast is unknown, although several estimates from selected regions of the habitat do exist for select time periods. Sightings were almost exclusively in the continental shelf edge and continental slope areas (Figure 1). Two estimates were derived from catch data and population models that estimated the abundance of the entire stock. Seasonal estimates are available from selected regions in U.S. waters during spring, summer and autumn 1978-1982, August 1990, June-July 1991, August-September 1991, June-July 1993, July-September 1995, July-August 1998, and June-August 2004. Because long-finned and short-finned pilot whales are difficult to identify at sea, seasonal abundance estimates were reported for *Globicephala* sp., both long-finned and short-finned pilot whales. One estimate is available from the Gulf of St. Lawrence.

Mitchell (1974) used cumulative catch data from the 1951-1961 drive fishery off Newfoundland to estimate the initial population size (ca. 50,000 animals).

Mercer (1975), used population models to estimate a population in the same region of between 43,000 and 96,000 long-finned pilot whales, with a range of 50,000-60,000 being considered the best estimate.

An abundance of 11,120 (CV=0.29) *Globicephala* sp. was estimated from an aerial survey program conducted from 1978 to 1982 in continental shelf and shelf edge waters between Cape Hatteras, North Carolina and Nova Scotia (CETAP 1982). An abundance of 3,636 (CV=0.36) *Globicephala* sp. was estimated from a June and July 1991 shipboard line transect sighting survey conducted primarily between the 200 and 2,000 m isobaths from Cape Hatteras to Georges Bank (Waring *et al.* 1992; Waring 1998). Abundances of 3,368 (CV=0.28) and 5,377 (CV=0.53) *Globicephala* sp. were estimated from line transect aerial surveys conducted from August to September 1991 using the Twin Otter and AT-11 aircrafts, respectively (NMFS 1991). As recommended in the GAMMS Workshop Report (Wade and Angliss 1997), estimates older than 8 years are deemed unreliable, and therefore should not be used for PBR determinations. Further, due to changes in survey methodology, these data should not be used to make comparisons to more current estimates.

An abundance of 668 (CV=0.55) *Globicephala* sp. was estimated from a June and July 1993 shipboard line transect sighting survey conducted principally between the 200 and 2,000m isobaths from the southern edge of Georges Bank, across the Northeast Channel to the southeastern edge of the Scotian Shelf (NMFS 1993b). Data were collected by two alternating teams that searched with 25x150 binoculars and were analyzed using DISTANCE (Buckland *et al.* 1993b; Laake *et al.* 1993). Estimates include school-size bias, if applicable, but do not include corrections for *g(0),* the probability of detecting a group on the track line, or for dive-time. Variability was estimated using bootstrap resampling techniques.

An abundance of 8,176 (CV=0.65) *Globicephala* sp. was estimated from a July to September 1995 sighting survey conducted by two ships and an airplane that covered waters from Virginia to the mouth of the Gulf of St. Lawrence (Palka *et al.* Unpub. Ms.). Total track line length was 32,600 km. The ships covered waters between the 50 and 1000 fathom depth contour lines, the northern edge of the Gulf Stream, and the northern Gulf of Maine/Bay of Fundy region. The airplane covered waters in the Mid-Atlantic from the coastline to the 50 fathom depth contour line, the southern Gulf of Maine, and shelf waters off Nova Scotia from the coastline to the 1000 fathom isobath. Data collection and analysis methods used were described in Palka (1996).

Kingsley and Reeves (1998) obtained an abundance estimate of 1,600 long-finned pilot whales (CV=0.65) from a late

August and early September aerial survey of cetaceans in the Gulf of St. Lawrence in 1995. Based on an examination of long-finned pilot whale summer distribution patterns and information on stock structure, it was deemed appropriate to combine these estimates with NMFS 1995 summer survey data. The best 1995 abundance estimate for *Globicephala* sp. is 9,776 (CV=0.55), the sum of the estimates from the U.S. and Canadian surveys, where the estimate from the U.S. survey is 8,176 (CV=0.65) and from the Canadian 1,600 (CV=0.65).

An abundance of 9,800 (CV=0.34) *Globicephala* sp. was estimated from a line transect sighting survey conducted during 6 July to 6 September 1998 by a ship and plane that surveyed 15,900 km of track line in waters north of Maryland (38ºN) (Figure 1; Table 1; Palka *et al.* Unpub. Ms.). Shipboard data were analyzed using the modified direct duplicate method (Palka 1995) that accounts for school size bias and *g(0)*, the probability of detecting a group on the track line. Aerial data were not corrected for *g(0)*.

An abundance of 5,109 (CV = 0.41) *Globicephala* sp. was estimated from a shipboard line transect sighting survey conducted between 8 July and 17 August 1998 that surveyed 54,163 km of track line in waters south of Maryland (38ºN) (Figure 1; Mullin and Fulling 2003). Abundance estimates were made using the program DISTANCE (Buckland *et al.* 1993b; Laake *et al.* 1993) where school size bias and ship attraction were accounted for.

The best 1998 abundance estimate for *Globicephala* sp. is 14,909 (CV = 0.26), the sum of the estimates from the two U.S. Atlantic surveys, where the estimate from the northern U.S. Atlantic is 9,800 (CV=0.34) and from the southern U.S. Atlantic is 5,109 (CV =0.41). This estimate is a recalculation of the same data reported in previous SARs. This joint estimate is considered best because together these two surveys have the most complete coverage of the species' habitat.

An abundance of 15,728 (CV=0.34) for *Globicephala* sp. was estimated from a line transect sighting survey conducted during 12 June to 4 August 2004 by a ship and plane that surveyed 10,761km of track line in waters north of Maryland (38ºN) to the Bay of Fundy (45ºN) (Figure 1; Palka unpubl.). Shipboard data were collected using the two independent team line transect method and analyzed using the modified direct duplicate method (Palka 1995) accounting for biases due to school size and other potential covariates, reactive movements (Palka and Hammond 2001), and *g(0)*, the probability of detecting a group on the track line. Aerial data were collected using the Hiby circle-back line transect method (Hiby 1999) and analyzed accounting for *g(0)* and biases due to school size and other potential covariates (Figure 1; Palka Unpubl.).

A shipboard survey of the U.S. Atlantic outer continental shelf and continental slope (water depths > 50m) between Florida and Maryland (27.5 and 38ºN) was conducted during June-August, 2004. The survey employed two independent visual teams searching with 50x bigeye binoculars. Survey effort was stratified to include increased effort along the continental shelf break and Gulf Stream front in the Mid-Atlantic. The survey included 5,659 km of trackline, and there were a total of 473 cetacean sightings. Sightings were most frequent in waters north of Cape Hatteras, North Carolina along the shelf break. Data were analyzed to correct for visibility bias *g(0)* and group-size bias employing line transect distance analysis and the direct duplicate estimator (Palka, 1995; Buckland *et al.* 2001). The resulting abundance estimate for *Globicephala* sp. between Florida and Maryland was 15,411 (CV =0.43).

The best 2004 abundance estimate for *Globicephala* sp. is the sum of the estimates from the two 2004 U.S. Atlantic surveys, 31,139 (CV =0.27), where the estimate from the northern U.S. Atlantic is 15,728 (CV =0.34), and from the southern U.S. Atlantic is 15,411 (CV =0.43). This joint estimate is considered best because together these two surveys have the most complete coverage of the species' habitat.

Table 1. Summary of abundance estimates for the western North Atlantic *Globicephala* sp. by month, year, and area covered during each abundance survey, and resulting abundance estimate (N_{best}) and coefficient of variation (CV).

Month/Year	Area	N_{best}	CV
Jul-Sep 1998	Maryland to Gulf of St. Lawrence	9,800	0.34
Jul-Aug 1998	Florida to Maryland	5,109	0.41
Jul-Sep 1998	Florida to Gulf of St. Lawrence (COMBINED)	14,909	0.26
Jun-Aug 2004	Maryland to the Bay of Fundy	15,728	0.34
Jun-Aug 2004	Florida to Maryland	15,411	0.43

Jun-Aug 2004	Florida to Bay of Fundy (COMBINED)	31,139	0.27

Minimum Population Estimate

The minimum population estimate is the lower limit of the two-tailed 60% confidence interval of the log-normally distributed best abundance estimate. This is equivalent to the 20th percentile of the log-normal distribution as specified by Wade and Angliss (1997). The best estimate of abundance for *Globicephala* sp. is 31,139 (CV = 0.27). The minimum population estimate for *Globicephala* sp. is 24,866.

Current Population Trend

There are insufficient data to determine the population trends for *Globicephala* sp.

CURRENT AND MAXIMUM NET PRODUCTIVITY RATES

Current and maximum net productivity rates are unknown for this stock. Life history parameters that could be used to estimate net productivity include those from animals taken in the Newfoundland drive fishery: calving interval 3.3 years; lactation period about 21-22 months; gestation period 12 months; births mainly from June to November; length at birth is 177 cm; mean length at sexual maturity is 490 cm for males and 356 cm for females; age at sexual maturity is 12 years for males and 6 years for females; mean adult length is 557 cm for males and 448 cm for females; and maximum age was 40 for males and 50 for females (Sergeant 1962; Kasuya *et al.* 1988). Analysis of data recently collected from animals taken in the Faroe Islands drive fishery produced higher values for all parameters (Bloch *et al.* 1993; Desportes *et al.* 1993; Martin and Rothery 1993). These differences are likely related, at least in part, to larger sample sizes and newer analytical techniques.

For purposes of this assessment, the maximum net productivity rate was assumed to be 0.04. This value is based on theoretical modeling showing that cetacean populations may not grow at rates much greater than 4% given the constraints of their reproductive life history (Barlow *et al.* 1995).

POTENTIAL BIOLOGICAL REMOVAL

Potential Biological Removal (PBR) is the product of minimum population size, one-half the maximum productivity rate, and a "recovery" factor (MMPA Sec. 3. 16 U.S.C. 1362; Wade and Angliss 1997). The minimum population size for *Globicephala* sp. is 24,866. The maximum productivity rate is 0.04, the default value for cetaceans. The "recovery" factor, which accounts for endangered, depleted, threatened stocks, or stocks of unknown status relative to optimum sustainable population (OSP) is assumed to be 0.48 because the CV of the average mortality estimate is between 0.3 and 0.6 (Wade and Angliss 1997) and because this stock is of unknown status. PBR for the western North Atlantic *Globicephala* sp. is 239.

ANNUAL HUMAN-CAUSED MORTALITY AND SERIOUS INJURY

Fishery Information

Detailed fishery information is reported in Appendix III.

Total fishery-related mortality and serious injury cannot be estimated separately for the two species of pilot whales in the U.S. Atlantic EEZ because of the uncertainty in species identification by fishery observers. The Atlantic Scientific Review Group advised adopting the risk-averse strategy of assuming that either species might have been subject to the observed fishery-related mortality and serious injury. Total annual estimated average fishery-related mortality or serious injury to *Globicephala* sp. during 1999-2003 in the U.S. fisheries listed below was 210 pilot whales (CV =0.40) (Table 2).

Earlier Interactions

Prior to 1977, there was no documentation of marine mammal bycatch in distant-water fleet (DWF) activities off the northeast coast of the U.S. A fishery observer program, which has collected fishery data and information on incidental bycatch of marine mammals, was established in 1977 with the implementation of the Magnuson Fisheries Conservation and Management Act (MFCMA). Foreign fishing operations for squid ceased at the end of the 1986 fishing season and, for mackerel, at the end of the 1991 fishing season.

During 1977-1991, observers in this program recorded 436 pilot whale mortalities in foreign-fishing activities (Waring *et al.* 1990; Waring 1995). A total of 391 (90%) were taken in the mackerel fishery, and 41 (9%) occurred during *Loligo* and *Illex* squid-fishing operations. This total includes 48 documented takes by U.S. vessels involved in joint-venture fishing operations in which U.S. captains transfer their catches to foreign processing vessels. Due to temporal fishing restrictions, the bycatch occurred during winter/spring (December to May) in continental shelf and continental

shelf edge waters (Fairfield *et al.* 1993; Waring 1995); however, the majority of the takes occurred in late spring along the 100 m isobath. Two animals were also caught in both the hake and tuna longline fisheries (Waring *et al.* 1990).

Pelagic Drift Gillnet

Estimates of the total bycatch from 1989 to 1993 were obtained using the aggregated (pooled 1989-1993) catch rates, by stratum (Northridge 1996). Estimates of total annual bycatch for 1994 and 1995 were estimated from the sum of the observed caught and the product of the average bycatch per haul and the number of unobserved hauls as recorded in self-reported fisheries information. Variances were estimated using bootstrap re-sampling techniques. Between 1989 and 1998, 87 mortalities were observed in the large pelagic drift gillnet fishery. The annual fishery-related mortality (CV in parentheses) was 77 in 1989 (0.24), 132 in 1990 (0.24), 30 in 1991 (0.26), 33 in 1992 (0.16), 31 in 1993 (0.19), 20 in 1994 (0.06), 9.1 in 1995 (0), 11 in 1996 (0.17), no fishery in 1997 and 12 in 1998 (0). In January 1999 NMFS issued a Final Rule to prohibit the use of driftnets (i.e., permanent closure) in the North Atlantic swordfish fishery (50 CFR Part 630). Since this fishery no longer exists it has been excluded from Table 2. Pilot whales were taken along the continental shelf edge, northeast of Cape Hatteras in January and February. Takes were recorded at the continental shelf edge east of Cape Charles, Virginia, in June. Pilot whales were taken from Hydrographer Canyon along the Great South Channel to Georges Bank from July to November. Takes occurred at the Oceanographer Canyon continental shelf break and along the continental shelf northeast of Cape Hatteras in October-November.

Atlantic Tuna Pelagic Pair Trawl

Five pilot whale (*Globicephala* sp.) mortalities were reported in the self-reported fisheries information in 1993. In 1994 and 1995 observers reported 1 and 12 mortalities, respectively. The estimated fishery-related mortality to pilot whales in the U.S. Atlantic attributable to this fishery in 1994 was 2.0 (CV=0.49) and 22 (CV=0.33) in 1995. Since this fishery no longer exists, it has been excluded from Table 2.

Pelagic Longline

Total effort, excluding the Gulf of Mexico, for the pelagic longline fishery, based on mandatory self-reported fisheries information, from 1991 to 2000 (Cramer 1994; Scott and Brown 1997; Johnson *et al.* 1999; Yeung 1999; Yeung *et al.* 2000). In the 2001 Stock Assessment Report, the annual effort has been recalculated to include those sets targeting other species in conjunction with tuna/swordfish, instead of just effort that exclusively targeted tuna/swordfish as in previous reports (Johnson *et al.* 1999; Yeung 1999) *et al.* The fishery has been observed from January to March off Cape Hatteras, in May and June in the entire Mid-Atlantic, and in July through December in the Mid-Atlantic Bight and off Nova Scotia. Most of the estimated marine mammal bycatch was from U.S. Atlantic EEZ waters between South Carolina and Cape Cod (Johnson *et al.* 1999). Pilot whales are frequently observed to feed on hooked fish, particularly big-eye tuna (NMFS unpublished data). Between 1992 and 2000, 62 pilot whales (including 2 identified as a short-finned pilot whales) were released alive, including 32 that were considered seriously injured (of which 1 was identified as a short-finned pilot whale), and 2 mortalities were observed. January-March bycatch was concentrated on the continental shelf edge northeast of Cape Hatteras. Bycatch was recorded in this area during April-June, and takes also occurred north of Hydrographer Canyon off the continental shelf in water over 1,000 fathoms during April-June. During the July-September period, takes occurred on the continental shelf edge east of Cape Charles, Virginia, and on Block Canyon slope in over 1,000 fathoms of water. October-December bycatch occurred between the 20 and 50 fathom contour lines between Barnegat Bay and Cape Hatteras. The estimated fishery-related mortality to pilot whales in the U.S. Atlantic (excluding the Gulf of Mexico) attributable to this fishery was: 127 in 1992 (CV=1.00), 93 in 1999 (CV=1.00), 24 in 2000 (CV=1.0), 20 (CV = 1.0) in 2001, 2 (CV =1.0) in 2002 and 0 in 2003. The estimated serious injuries were 40 (CV=0.71) in 1992, 19 (CV=1.00) in 1993, 232 (CV=0.53) in 1994, 345 (CV= 0.51) in 1995, (includes 37 estimated short-finned pilot whales in 1995 (CV=1.00), 0 from 1996 to 1998, 288 (CV=0.74) in 1999, 109 (CV=1.00) in 2000, 50 in 2001 (CV = 0.58), 52 in 2002 (CV = 0.48) , and 21 in 2003 (CV = 0.49). The average 'combined' annual mortality in 1999-2003 was 132 pilot whales (CV =0.49) (Table 2).

Atlantic Tuna Purse Seine

Two interactions with pilot whales were observed in 1996. In one interaction, the net was actually pursed around one pilot whale, the rings were released and the animal escaped alive, condition unknown. This set occurred east of the Great South Channel and just north of the Cultivator Shoals region on Georges Bank. In a second interaction, 5 pilot whales were encircled in a set. The net was opened prior to pursing to let the whales swim free, apparently uninjured. This set occurred on the Cultivator Shoals region on Georges Bank. No trips were observed during 1997 through 1999. Four trips

were observed in September 2001. No marine mammals were observed taken during these trips.

Atlantic Squid, Mackerel, Butterfish Trawl Fisheries

Illex Squid

Since 1996, 45% of all pilot whale takes observed were caught incidental to *Illex* squid fishing operations; 1 in 1996, 1 in 1998 and 2 in 2000. Annual observer coverage of this fishery has varied widely and reflects only the months when the fishery is active. The estimated fishery-related mortality of pilot whales attributable to this fishery was: 45 in 1996 (CV=1.27), 0 in 1997, 85 in 1998 (CV=0.65), 0 in 1999, 34 in 2000 (CV=0.65), unk in 2001-2002 due to no observer coverage, and 0 in 2003. The average annual mortality between 1999-2003 was 11 pilot whales (CV=0.65) (Table 2).

Loligo Squid

Only one pilot whale incidental take has been observed in *Loligo* squid fishing operations since 1996. The one take was observed in 1999 in the offshore fishery. No pilot whale takes have been observed in the inshore fishery. The estimated fishery-related mortality of pilot whales attributable to the fall/winter offshore fishery was 0 between 1996 and 1998, 49 in 1999 (CV=0.97) and 0 between 2000 and 2003. The average annual mortality between 1999-2003 was 10 pilot whales (CV=0.97) (Table 2). However, these estimates should be viewed with caution due to the extremely low (<1%) observer coverage.

Atlantic Mackerel

No incidental takes of pilot whales have been observed in the domestic mackerel fishery.

A U.S. joint venture (JV) fishery was conducted in the Mid-Atlantic region from February to May 1998. NMFS maintained 100% observer coverage of the foreign joint venture vessels where 152 transfers from the U.S. vessels were observed. No incidental takes of pilot whales have been observed in the mackerel fishery. The former distant water fleet fishery has been non-existent since 1977. There is also a mackerel trawl fishery in the Gulf of Maine that generally occurs during the summer and fall months (May-December) (Clark ed. 1998). There have been no observed incidental takes of pilot whales reported for the Gulf of Maine fishery.

Mid-Atlantic Mixed Species Trawl Fisheries

There was one observed take in this fishery reported in 1999. The estimated fishery-related mortality for pilot whales attributable to this fishery was: 0 in 1996-1998, 228 in 1999 and 0 in 2000-2003. The average annual mortality between 1999-2003 was 46 pilot whales (CV=1.03) (Table 2). However, these estimates should be viewed with caution due to the extremely low (<1%) observer coverage.

Northeast Atlantic (Gulf of Maine/Georges Bank) Herring Fishery

There were no marine mammal takes observed from the domestic mid-water trawl fishing trips during 1999-2003.

A U.S. joint venture (JV) mid-water (pelagic) trawl fishery was conducted on Georges Bank from August - December 2001. Eight pilot whales were incidentally captured in a single mid-water trawl during JV fishing operations. Three pilot whales were incidentally captured in a single mid-water trawl during foreign fishing operations (TALFF) (Table 2). The total mortality attributed to the Atlantic herring mid-water trawl fishery from 1999-2003 was 11 animals (Table 2).

Mid-Atlantic Coastal Gillnet

No pilot whales were taken in observed trips during 1993-1997. One pilot whale was observed taken in 1998, 0 during 1999-2003. Observed effort was scattered between New York and North Carolina from 1 to 50 miles off the beach. All bycatches were documented during January to April. Using the observed takes, the estimated annual mortality (CV in parentheses) attributed to this fishery was 7 in 1998 (1.10). Average annual estimated fishery-related mortality attributable to this fishery between 1999-2003 was zero pilot whales.

CANADA

An unknown number of pilot whales have also been taken in Newfoundland and Labrador, and Bay of Fundy groundfish gillnets, Atlantic Canada and Greenland salmon gillnets, and Atlantic Canada cod traps (Read 1994).

Between January 1993 and December 1994, 36 Spanish deep-water trawlers, covering 74 fishing trips (4,726 fishing days and 14,211 sets), were observed in NAFO Fishing Area 3 (off the Grand Banks) (Lens 1997). A total of 47 incidental catches were recorded, which included 1 long-finned pilot whale. The incidental mortality rate for pilot whales was 0.007/set.

In Canada, the fisheries observer program places observers on all foreign fishing vessels, on between 25% and 40%

of large Canadian vessels (greater than 100ft), and on approximately 5% of small vessels (Hooker *et al.* 1997). Fishery observer effort off the coast of Nova Scotia during 1991-1996 varied on a seasonal and annual basis, reflecting changes in fishing effort (see Figure 3, Hooker *et al.* 1997). During the 1991-1996 period, long-finned pilot whales were bycaught (number of animals in parentheses) in bottom trawl (65); midwater trawl (6); and longline (1) gear. Recorded bycatches by year were: 16 in 1991, 21 in 1992, 14 in 1993, 3 in 1994, 9 in 1995 and 6 in 1996. Pilot whale bycatches occurred in all months except January-March and September (Hooker *et al.* 1997).

Table 2. Summary of the incidental mortality and serious injury of pilot whales (*Globicephala sp.*) by commercial fishery including the years sampled (Years), the number of vessels active within the fishery (Vessels), the type of data used (Data Type), the annual observer coverage (Observer Coverage), the observed mortalities and serious injuries recorded by on-board observers, the estimated annual mortality and serious injury, the combined annual estimates of mortality and serious injury (Estimated Combined Mortality), the estimated CV of the combined estimates (Estimated CVs) and the mean of the combined estimates (CV in parentheses).

Fishery	Years	Vessels[d]	Data Type[a]	Observer Coverage[b]	Observed Serious Injury	Observed Mortality	Estimated Serious Injury	Estimated Mortality	Estimated Combined Mortality	Estimated CVs	Mean Annual Mortality
SNE/Mid-Atlantic Illex Squid Trawl	99-03	73 [e]	Obs. Data Dealer	.028, .111, .00, .00, tbd	0, 0, unk, unk, 0	0, 2, unk, unk, 0	0, 0, unk, unk, 0	0, 34, unk, unk, 0	0, 34, unk, unk, 0	0, 0.65, unk, unk, 0	11 (.65)
SNE/Mid-Atlantic Loligo Squid Trawl (offshore)	99-03	384 [e]	Obs. Data Dealer	.009, .011, .012, .005, tbd	0, 0, 0, 0, 0	1, 0, 0, 0, 0	0, 0, 0, 0, 0	49, 0, 0, 0, 0	49, 0, 0, 0, 0	0.97, 0, 0, 0, 0	10 (0.97)
SNE/ Mid-Atlantic Bottom Trawl	99-03	NA	Obs. Data Dealer	.003, .003, .004,.005, tbd	0, 0, 0, 0, 0	1[f], 0, 0, 0, 0	0, 0, 0, 0, 0	228, 0, 0, 0, 0	228, 0, 0, 0, 0	1.03, 0, 0, 0, 0	46 (1.03)
GOM/GB Herring Mid-Water Trawl JV and TALFF[i]	2001	10[h]	Obs. Data	1.0[g]	0	11	0	11	11	NA	11 (NA)
Pelagic Longline (excluding NED-E) [c, j]	99-03	205, 193, 70, 54, 21	Obs. Data Logbook	.04, .04, .02, .04, .02	4, 4, 4, 4, 2	1, 1, 1, 0, 0	288, 109, 50, 52, 21	93, 24, 20, 2, 0	381, 133, 70, 54, 21	.79, .88, .50, .46, .77	132 (0.49)
Pelagic Longline - NED-E area only [j]	2001-2003	180 sets, 482, 535	Obs. Data Logbook	1, 1, 1	0, 0,0	0,0,0	0,0,0	0,0,0	0,0,0	0	0
TOTAL											210 (0.40)

a Observer data (Obs. Data) are used to measure bycatch rates, and the data are collected within the Northeast Fisheries Observer Program. Mandatory logbook data were used to measure total effort for the longline fishery. These data are collected at the Southeast Fisheries Science Center (SEFSC).
b Observer coverage of the Mid-Atlantic coastal gillnet fishery is measured in tons of fish landed. Observer coverage for the longline fishery are in terms of sets. The trawl fisheries are measured in trips.
c 1999-2000 mortality estimates were taken from Table 10 in Yeung 2001 (NOAA Tech. Memo. NMFS-SEFSC-467).
d Number of vessels in the fishery are based on vessels reporting effort to the pelagic longline logbook.
e These are numbers of potential fishing vessels based on permit holders in the 2002 fishery. Many of these vessels participate in the other fisheries and therefore the reported number of vessels are not additive across the squid, mackerel and butterfish fisheries. (67FR 65937).
f The incidental take was observed on a trip than landed silver hake as the primary species.
g During joint venture fishing operations, nets that are transferred from the domestic vessel to the foreign vessels for processing are observed on board the foreign vessel. There may be nets fished by domestic vessels that do not get transferred to a foreign vessel for processing and therefore would not be observed. During TALFF fishing operations all nets fished by the foreign vessel are observed.
h Three foreign vessels and seven American vessels.
i NA=No joint venture or TALFF fishing effort for Atlantic herring.
j An experimental program to test effects of gear characteristics, environmental factors, and fishing practices on marine turtle bycatch rates in the Northeast Distant (NED-E) water component of the fishery was conducted from June 1, 2001-December 31, 2003. Observer coverage was 100% during this experimental fishery. Summaries are provided for the pelagic longline EXCLUDING the NED-E area in one row and for ONLY the NED in the second row. No mortalities nor serious injuries were observed for pilot whales in the NED-E, though 1 pilot whale was caught alive and released without injury (Garrison, 2003; Garrison and Richards, 2004).

Other Mortality

Pilot whales have a propensity to mass strand throughout their range, but the role of human activity in these events is unknown. Between 2 and 120 pilot whales have stranded annually, either individually or in groups, in NMFS Northeast Region (NMFS 1993b) since 1980. From 1999-2003 126 pilot whales (*Globicephala sp.*) have been reported stranded between Maine and Florida (Table 3), including 11 and 57 animals that mass stranded in 2000 and 2002, respectively along the Massachusetts coast (NMFS unpublished data). Two juvenile animals that live stranded in Chatham, Massachusetts in 1999 were rehabilitated, satellite tagged and released (Nawojchik *et al*. 2003). Both animals were released off eastern Long Island, NY and tracked for four months in the Gulf of Maine. Four of 6 animals from one live stranding event in Massachusetts in 2000 were rehabilitated and released. In addition, 11 pilot whales that live stranded on Nantucket were returned to the water. However, certain studies have shown that frequently, animals that are returned to the water swim away and strand someplace else (Fehring and Wells 1976; Irvine *et al.* 1979; Odell *et al.* 1980)

Short-finned pilot whales (*Globicephala macrorhynchus*) have been reported stranded as far north as Block Island, Rhode Island (2001) and long-finned pilot whales (*Globicephala melas*) as far south as South Carolina. Rarely is there a distinction made between these two species within the U.S. east coast regional stranding records.

In eastern Canada, 37 strandings of long-finned pilot whales (173 individuals) were reported on Sable Island, Nova Scotia from 1970 to 1998 (Lucas and Hooker 1997; Lucas and Hooker 2000). This included 130 animals that mass stranded in December 1976, and 2 smaller groups (<10 each) in autumn 1979 and summer 1992. Fourteen strandings were also recorded along Nova Scotia in 1991-1996 (Hooker *et al.* 1997).

Table 3. Pilot Whale (*Globicephala sp.*) strandings along the U.S. Atlantic coast 1999-2003. No distinction has been made between short-finned (*Globicephala macrorhynchus*) and long-finned pilot whale (*G. melas*).

State	1999	2000	2001	2002	2003	TOTALS
Maine	0	0	5	2	1	8
New Hampshire	0	0	0	0	0	0
Massachusetts[a]	6	13	3	67	5	94
Rhode Island	0	0	1	1	0	2
Connecticut	0	0	0	0	0	0
New York	1	1	1	0	0	3
New Jersey	1	0	0	0	6	7
Delaware	0	0	0	0	0	0
Maryland	1	0	0	0	0	1
Virginia	2	0	0	0	0	2
North Carolina	2	0	2	0	0	4
South Carolina	0	0	1	0	1[b]	2
Georgia	0	1	0	0	0	1
Florida	2	0	0	0	0	2
TOTALS	15	15	13	70	13	126

[a] Massachusetts mass stranding (11 long-finned pilot whales, July 2000; 57 - animals, July 2002)
[b] Only moderate confidence on species identification

A potential human-caused source of mortality is from polychlorinated biphenyls (PCBs) and chlorinated pesticides (DDT, DDE, dieldrin, etc.), moderate levels of which have been found in pilot whale blubber (Taruski 1975; Muir *et al.*

1988; Weisbrod *et al.* 2000). Weisbrod *et al.* (2000) reported that bioaccumulation levels were more similar in whales from the same standing group than animals of the same sex or age. Also, high levels of toxic metals (mercury, lead, cadmium) and selenium were measured in pilot whales harvested in the Faroe Islands drive fishery (Nielsen *et al.* 2000). Similarly, Dam and Bloch (2000) found very high PCB levels in pilot whales in the Faroes. The population effect of the observed levels of such contaminants is unknown.

STATUS OF STOCK

The status of long-finned pilot whales relative to OSP in U.S. Atlantic EEZ is unknown, but stock abundance may have been affected by reduction in foreign fishing, curtailment of the Newfoundland drive fishery for pilot whales in 1971, and increased abundance of herring, mackerel and squid stocks. There are insufficient data to determine the population trends for this species. The species is not listed under the Endangered Species Act. The total fishery-related mortality and serious injury for this stock is not less than 10% of the calculated PBR and, therefore, cannot be considered to be insignificant and approaching zero mortality and serious injury rate. This is not a strategic stock because the 1999-2003 estimated average annual fishery-related mortality, excluding Nova Scotia bycatches of pilot whales, *Globicephala* sp., does not exceed PBR. The status has gone back and forth, because mortality has been close to PBR. In the last seven editions of this stock assessment report, it has been designated as non-strategic in 1998 and 1999 and this year.

REFERENCES

Abend, A. 1993. Long-finned pilot whale distribution and diet as determined from stable carbon and nitrogen ratio isotope tracers. M.S. Thesis, University of Massachusetts, Amherst, MA.

Abend, A. and T.D. Smith. 1999. Review of the distribution of the long-finned pilot whale (*Globicephala melas*) in the North Atlantic and Mediterranean. U. S. Dep. Commer., NOAA Tech. Memo. NMFS-NE-117, 22 pp.

Anonymous. 1993. Report of the study group on long-finned pilot whales. ICES C.M. 1993/N: 5 29 pp.

Barlow, J., S. L. Swartz, T. C. Eagle, and P. R. Wade. 1995. U.S. Marine Mammal Stock Assessments: Guidelines for Preparation, Background, and a Summary of the 1995 Assessments. U. S. Dep. Commer., NOAA Tech. Memo. NMFS-OPR-6, 73 pp.

Bloch, D. and L. Lastein. 1993. Morphometric segregation of long-finned pilot whales in eastern and western North Atlantic. Ophelia 38: 55-68.

Bloch, D., M. Zachariassen and P. Zachariassen. 1993. Some external characters of the long-finned pilot whale off Faroe Island and a comparison with the short-finned pilot whale. Rep. Int. Whal. Commn., Special Issue 14: 117-135.

Buckland, S. T., D. R. Anderson, K. P. Burnham, and S. L. Laake. 1993b. Distance sampling: estimating abundance of biological populations. Chapman and Hall, New York, NY, 446 pp.

Buckland, S. T., D. Bloch, K. L. Cattanach, Th. Gunnlaugsson, K. Hoydal, S. Lens, and J. Sigurjónsson. 1993a. Distribution and abundance of long-finned pilot whales in the North Atlantic, estimated from NASS-87 and NASS-89 data. Rep. Int. Whal. Commn., Special Issue 14: 33-49.

Buckland, S. T., D.R. Andersen, K.P Burnham, J.L. Laake, D.L. Borchers, and L. Thomas. 2001. Introduction to Distance Sampling estimating abundance of biological populations. Oxford University Press, New York, 432 pp.

CETAP. 1982. A characterization of marine mammals and turtles in the mid- and north Atlantic areas of the U.S. outer continental shelf. Cetacean and Turtle Assessment Program, University of Rhode Island. Final Report, Contract AA51-C78-48, Bureau of Land Management, Washington, DC, 538 pp.

Cramer J. 1994. Large pelagic logbook newsletter - 1993. U. S. Dep. Commer., NOAA Tech. Memo. NMFS-SEFSC-352, NMFS, Southeast Fisheries Science Center, Miami, FL. 19 pp.

Dam, M. and D. Bloch. 2000. Screening of mercury and persistent organochlorine pollutants in long-finned pilot whale (*Globicephala melas*) in the Faroe Islands. Mar. Pollut. Bull. 40: 1090-1099.

Desportes, G., M. Saboureau and A. Lacroix. 1993. Reproductive maturity and seasonality of male pilot long-finned whales off the Faroe Islands. Rep. Int. Whal. Commn., Special Issue 14: 233-262.

Fairfield, C. P., G. T. Waring, and M. H. Sano. 1993. Pilot whales incidentally taken during the distant water fleet Atlantic mackerel fishery in the Mid-Atlantic Bight, 1984-88. Rep. Int. Whal. Commn., Special Issue 14: 107-116.

Fehring, W. K. and R. S. Wellsw. 1976. A series of strandings by a single heard of pilot whales on the west coast of Florida. J. Mamm. 57(1): 191-194.

Fullard, K. J., G. Early, M. P. Heide-Jørgensen, D. Bloch, A. Rosing-Asvid, and W. Amos. 2000. Population structure of long-finned pilot whales in the North Atlantic: a correlation with sea surface temperature? Molecular Ecol. 9: 949-958.

Garrison, L.P. 2003. Estimated bycatch of marine mammals and turtles in the U.S. Atlantic pelagic longline fleet during 2001-2002. NOAA Tech. Memo. NMFS-SEFSC-515, 52 pp. NMFS, Southeast Fisheries Science Center, Miami, FL.

Garrison, L.P. and P.M. Richards. 2004. Estimated bycatch of marine mammals and turtles in the U.S. Atlantic pelagic longline fleet during 2003. NOAA Tech. Memo. NMFS-SEFSC-527, 57 pp. NMFS, Southeast Fisheries Science Center, Miami, FL.

Hiby, L. 1999. The objective identification of duplicate sightings in aerial survey for porpoise. Pages 179-189 *in*: G.W. Garner, S.C. Amstrup, J.L. Laake, B.F.J. Manly, L.L. McDonald, and D.G. Robertson (eds.). Marine Mammal Survey and Assessment Methods. Balkema, Rotterdam.

Hooker, S. K., R. W. Baird and M. A. Showell. 1997. Cetacean Strandings and bycatches in Nova Scotia, Eastern Canada, 1991-1996. Paper SC/49/05 presented to the IWC Scientific Committee, September 1997. 11 pp.

Irvine, A. B., M.. D. Scott, R. S. Wells, and J. G. Mead. 1979. Stranding of the pilot whale, *Globicephala macrorhynchus*, in Florida and South Carolina. Fish. Bull., U.S. 77 (2): 511-513.

Johnson, D. R., C. A. Brown and C. Yeung. 1999. Estimates of marine mammal and marine turtle catch by the U.S. Atlantic pelagic longline fleet in 1992-1997. U.S. Dep. Commer., NOAA Tech. Memo. NMFS-SEFSC-418. 70 pp. NMFS, Southeast Fisheries Science Center, Miami, FL.

Kasuya, T., D. E. Sergeant and K. Tanaka. 1988. Re-examination of life history parameters of long-finned pilot whales in the Newfoundland waters. Sci. Rep. Whales Res. Inst. No. 39: 103-119.

Kingsley, M.C.S. and R.R. Reeves. 1998. Aerial surveys of cetaceans in the Gulf of St. Lawrence in 1995 and 1996. Can. J. Zool. 76: 1529-1550.

Laake, J. L., S. T. Buckland, D. R. Anderson, and K. P. Burnham. 1993. DISTANCE user's guide, V2.0. Colorado Cooperative Fish and Wildlife Research Unit, Colorado State University, Ft. Collins, CO. 72 pp.

Leatherwood, S., D. K. Caldwell and H. E. Winn. 1976. Whales, dolphins, and porpoises of the western North Atlantic. A guide to their identification. U.S. Dep. Commer., NOAA Tech. Rep. NMFS Circ. 396, 176 pp.

Lens, S. 1997. Interactions between marine mammals and deep water trawlers in the NAFO regulatory area. ICES CM 1997/Q:8. 10 pp.

Lucas, Z. N. and S. K. Hooker. 1997. Cetacean strandings on Sable Island, Nova Scotia, 1990-1996. Paper SC/49/06 presented to the IWC Scientific Committee, September 1997. 10 pp.

Lucas, Z. N. and S. K. Hooker. 2000. Cetacean strandings on Sable Island, Nova Scotia, 1970-1998. Can. Field- Nat. 114: 45-61.

Martin, A. R. and P. Rothery. 1993. Reproductive parameters of female long-finned pilot whales (*Globicephala melas*) around the Faroe Islands. Rep. Int. Whal. Commn., Special Issue 14: 263-304.

Mercer, M. C. 1975. Modified Leslie-DeLury population models of the long-finned pilot whale (*Globicephala melaena*) and annual production of the short-finned squid (*Illex illecebrosus*) based upon their interactions at Newfoundland. J. Fish. Res. Bd. Can. 32(7): 1145-54.

Mitchell, E. 1974. Present status of northwest Atlantic fin and other whale stocks. *In:* W. E. Schevill, editor, The whale problem: A status report. Harvard University Press, Cambridge, Massachusetts. p.108-169.

Muir, D. C. G., R. Wagermann, N. P. Grift, R. J. Norstrom, M. Simon, and J. Lien. 1988. Organochlorine chemical and heavy metal contaminants in white-beaked dolphins (*Lagenorhynchus albirostris*) and pilot whales (*Globicephala melaena*) from the coast of Newfoundland. Canada. Arch. Environ. Contam. Toxicol. 17: 613-629.

Mullin, K. D. and G. L. Fulling. 2003. Abundance of cetaceans in the southern U.S. North Atlantic Ocean during summer 1998. Fish. Bull., U.S. 101:603-613.

NMFS [National Marine Fisheries Service]. 1991. Northeast cetacean aerial survey and interplatform study. NOAA-NMFS-SEFSC and NEFSC. 4 pp. Available from: National Marine Fisheries Service, 166 Water Street, Woods Hole, MA 02543-1026.

NMFS [National Marine Fisheries Service]. 1993. Cruise results, NOAA ship DELAWARE II, Cruise No. DEL 93-06, Marine mammal Survey. 5 pp. Available from: National Marine Fisheries Service, 166 Water Street, Woods Hole, MA 02543-1026.

Odell, D. K., E. D. Asper, J. Baucom, and L. H. Cornell. 1980. A recurrent mass stranding of the false killer whale, *Pseudorca crassidens*, in Florida. Fish. Bull., U.S. 78(1): 171-177.

Nawojchik, R., D. J. St. Aubin, and A. Johnson. 2003. Movements and dive behavior of two stranded, rehabilitated long-finned pilot whales (*Globicephala melas*) in the northwest Atlantic. Mar. Mamm. Sci. 19(1):232-239.

Nielsen, J. B., F. Nielsen, P-J. Jørgensen, and P. Grandjean. 2000. Toxic metals and selenium in blood from pilot whales (*Globicephala melas*) and sperm whales (*Physeter catodon*). Mar. Pollut. Bull. 40:348-351.

Northridge, S. 1996. Estimation of cetacean mortality in the U.S. Atlantic swordfish and tuna drift gillnet and pair trawl fisheries. Final report to the Northeast Fisheries Science Center, Contract No. 40ENNF500160.

Palka, D. 1995. Abundance estimate of the Gulf of Maine harbor porpoise. Rep. Int. Whal. Commn., Special Issue 16: 27-50.

Palka, D. 1996. Update on abundance of Gulf of Maine/Bay of Fundy harbor porpoises. NOAA-NMFS-NEFSC. Ref. Doc. 96-04; 37 pp. Available from: National Marine Fisheries Service, 166 Water Street, Woods Hole, MA 02543.

Palka, D. and P.S. Hammond. 2001. Accounting for responsive movement in line transect estimates of abundance. Can. J. Fish. Aquat. Sci. 58: 777-787.

Payne, P. M. and D. W. Heinemann. 1993. The distribution of pilot whales (*Globicephala* sp.) in shelf/shelf edge and slope waters of the northeastern United States, 1978-1988. Rep. Int. Whal. Commn., Special Issue 14: 51-68.

Read, A. J. 1994. Interactions between cetaceans and gillnet and trap fisheries in the northwest Atlantic. Rep. Int. Whal. Commn., Special Issue 15: 133-147.

Scott, G. P. and C. A. Brown. 1997. Estimates of marine mammal and marine turtle catch by the U.S. Atlantic pelagic longline fleet in 1994-1995. Miami Laboratory Contribution MIA-96/97-28.

Sergeant D. E. 1962. The biology of the pilot or pothead whale (*Globicephala melaena* (Traill) in Newfoundland waters. Bull. Fish. Res. Bd. Can. 132: 1-84.

Siemann, L. 1994. Mitochondrial DNA sequence variation in North Atlantic long-finned pilot whales, *Globicephala melas.* Ph.D. Thesis, Massachusetts Institute of Technology/ Woods Hole Oceanographic Institution.

Taruski, A. G., C. E. Olney and H. E. Winn. 1975. Chlorinated hydrocarbons in cetaceans. J. Fish. Res. Bd. Can. 32(11): 2205-9.

Wade, P. R. and R. P. Angliss. 1997. Guidelines for assessing marine mammal stocks: Report of the GAMMS Workshop April 3-5, 1996, Seattle, Washington. U.S. Dep. Commer., NOAA Tech. Memo. NMFS-OPR-12, 93 pp.

Waring, G. T. 1995. Fishery and ecological interactions for selected cetaceans off the northeast USA. Ph.D. dissertation, University of Massachusetts, Amherst, MA 260 pp.

Waring, G. T. 1998. Results of the summer 1991 R/V Chapman marine mammal sighting survey. NOAA-NMFS-NEFSC Lab. Ref. Doc. No. 98-09, 21pp. Available from: National Marine Fisheries Service, 166 Water Street, Woods Hole, MA 02543.

Waring, G. T., P. Gerrior, P. M. Payne, B. L. Parry, and J. R. Nicolas. 1990. Incidental take of marine mammals in foreign fishery activities off the northeast United States, 1977-1988. Fish. Bull., U.S. 88(2): 347-360.

Waring, G. T., C. P. Fairfield, C. M. Ruhsam, and M. Sano. 1992. Cetaceans associated with Gulf Stream features off the northeastern USA shelf. ICES Marine Mammals Comm. CM 1992/N:12, 29 pp.

Weisbrod, A. V., D. Shea, M. J. Moore, and J. J. Stegeman. 2000. Bioaccumulation patterns of polychlorinated biphenyls and chlorinated pesticides in northwest Atlantic pilot whales. Environ. Toxicol. Chem. 19:667-677.

Yeung, C. 1999. Estimates of marine mammal and marine turtle bycatch by the U.S. Atlantic pelagic longline fleet in 1998. U. S. Dep. Commer., NOAA Tech. Memo. NMFS-SEFSC-430, 26 pp. Available from: NMFS, Southeast Fisheries Science Center, 75 Virginia Beach Dr., Miami, FL, 33149.

Yeung, C., S. Epperly, and C. A. Brown. 2000. Preliminary revised estimates of marine mammal and marine turtle bycatch by the U.S. Atlantic pelagic longline fleet, 1992-1999. NMFS, Miami Lab. PRD Contribution Number 99/00-13, 58 pp. Available from: NMFS, Southeast Fisheries Science Center, 75 Virginia Beach Dr., Miami, FL, 33149.

Yeung, C. 2001. Estimates of marine mammal and marine turtle bycatch by the U.S. Atlantic pelagic longline fleet in 1999-2000. U. S. Dep. Commer., NOAA Tech. Memo. NMFS-SEFSC-467, 43 pp. Available from: NMFS, Southeast Fisheries Science Center, 75 Virginia Beach Dr., Miami, FL, 33149.

SHORT-FINNED PILOT WHALE (*Globicephala macrorhynchus*): Western North Atlantic Stock

STOCK DEFINITION AND GEOGRAPHIC RANGE

There are two species of pilot whales in the western North Atlantic: the Atlantic or long-finned pilot whale (*Globicephala melas*) and the short-finned pilot whale (*G. macrorhynchus*). These species are difficult to differentiate to the species level at sea; therefore, some of the descriptive material below refers to *Globicephala* sp. and is identified as such. The species boundary is considered to be in the New Jersey to Cape Hatteras area. Sightings north of this area are likely *G. melas*. The short-finned pilot whale is distributed worldwide in tropical to warm temperate waters (Leatherwood and Reeves 1983). The northern extent of the range of this species within the U.S. Atlantic Exclusive Economic Zone (EEZ) is generally thought to be Cape Hatteras, North Carolina (Leatherwood and Reeves 1983). Sightings of these animals in U.S. Atlantic EEZ occur in oceanic waters (Mullin and Fulling 2003) and along the continental shelf and continental slope in the northern Gulf of Mexico (Hansen *et al.* 1996; Mullin and Hoggard 2000; Mullin and Fulling 2003). There is no information on stock differentiation for the Atlantic population.

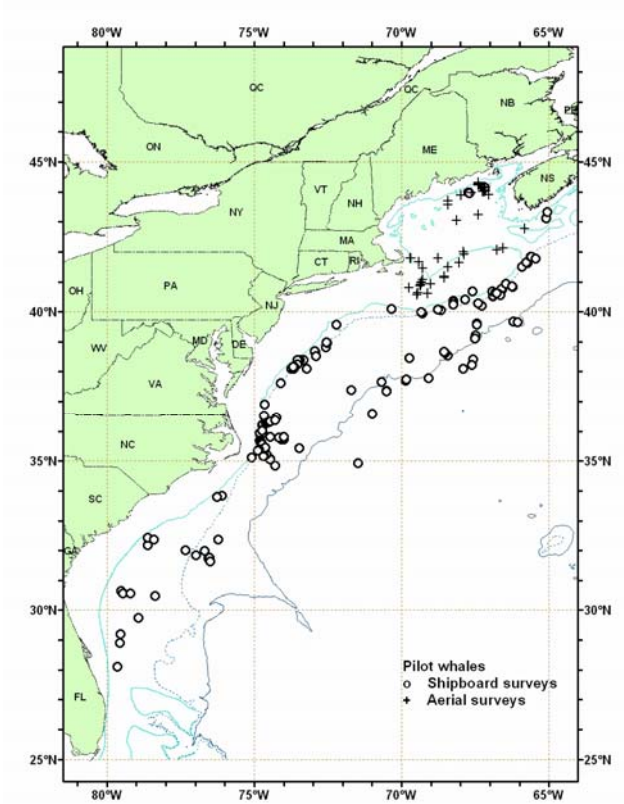

Figure 1. *Distribution of pilot whale sightings from NEFSC and SEFSC vessel and aerial summer surveys during 1998 and 2004. Isobaths are at 100 m, 1,000 m and 4,000 m.*

POPULATION SIZE

The total number of short-finned pilot whales off the eastern U.S. and Canadian Atlantic coast is unknown, although estimates from selected regions of the habitat do exist for select time periods. Sightings were almost exclusively in the continental shelf edge and continental slope areas (Fig. 1). Two estimates were derived from catch data and population models that estimated the abundance of the entire stock. Seasonal estimates are available from selected regions in U.S. waters during spring, summer and autumn 1978-82, August 1990, June-July 1991, August-September 1991, June-July 1993, July- September 1995, July-August 1998, and June-August 2004. Because long-finned and short-finned pilot whales are difficult to identify at sea, seasonal abundance estimates were reported for *Globicephala* sp., both long- finned and short-finned pilot whales. One estimate is available from the Gulf of St. Lawrence.

Mitchell (1974) used cumulative catch data from the 1951-61 drive fishery off Newfoundland to estimate the initial population size (ca. 50,000 animals).

Mercer (1975) used population models to estimate a population in the same region of between 43,000-96,000 long-finned pilot whales, with a range of 50,000-60,000 being considered the best estimate.

An abundance of 11,120 (CV=0.29) *Globicephala* sp. was estimated from an aerial survey program conducted from 1978 to 1982 on the continental shelf and shelf edge waters between Cape Hatteras, North Carolina, and Nova Scotia (CETAP 1982). An abundance of 3,636 (CV=0.36) *Globicephala* sp. was estimated from a June and July 1991 shipboard line- transect sighting survey conducted primarily between the 200 and 2,000 m isobaths from Cape Hatteras to Georges Bank (Waring *et al.* 1992; Waring 1998). An abundance of 3,368 (CV=0.28) and 5,377 (CV=0.53) *Globicephala* sp. was estimated from line-transect aerial surveys conducted from August to September 1991 using the Twin Otter and AT-11, respectively (NMFS 1991). As recommended in the GAMMS Workshop Report (Wade and Angliss 1997), estimates older than eight years are deemed unreliable, and therefore should not be used for PBR determinations. Further, due to changes in survey methodology, these data should not be used to make comparisons to more current estimates.

An abundance of 668 (CV=0.55) *Globicephala* sp. was estimated from a June and July 1993 shipboard line-transect survey conducted principally between the 200m and 2,000m isobaths from the southern edge of Georges Bank,

across the Northeast Channel to the southeastern edge of the Scotian Shelf (Table 1; NMFS 1993). Data were collected by two alternating teams that searched with 25x150 binoculars and were analyzed using DISTANCE (Buckland *et al*. 2001; Thomas *et al.* 1998). Estimates include school-size bias, if applicable, but do not include corrections for *g(0)* or dive-time. Variability was estimated using bootstrap resampling techniques.

An abundance of 8,176 (CV=0.65) *Globicephala* sp. was estimated from a July to September 1995 sighting survey conducted by two ships and an airplane that covered waters from Virginia to the mouth of the Gulf of St. Lawrence (Table 1; Palka *et al.,* Unpubl. Ms.). Total track line length was 32,600km. The ships covered waters between the 50 and 1000 fathom depth contour lines, the northern edge of the Gulf Stream, and the northern Gulf of Maine/Bay of Fundy region. The airplane covered waters in the Mid-Atlantic from the coastline to the 50 fathom depth contour line, the southern Gulf of Maine, and shelf waters off Nova Scotia from the coastline to the 1000 fathom depth contour line. Data collection and analysis methods used were described in Palka (1996).

Kingsley and Reeves (1998) obtained an abundance estimate of 1,600 long-finned pilot whales (CV=0.65) from a late August and early September aerial survey of cetaceans in the Gulf of St. Lawrence in 1995 and 1998 (Table 1). Based on an examination of long-finned pilot whale summer distribution patterns and information on stock structure, it was deemed appropriate to combine these estimates with NMFS 1995 summer survey data. The best 1995 abundance estimate for *Globicephala* sp., 9,776 (CV=0.55), was the sum of the estimates from the U.S. and Canadian surveys, where the estimate from the U.S. survey was 8,176 (CV=0.65) and from the Canadian, 1,600 (CV=0.65).

An abundance of 9,800 (CV=0.34) *Globicephala* sp. was estimated from a line-transect survey conducted during July 6 to September 6, 1998, by a ship and plane that surveyed 15,900km of track line in waters north of Maryland (38° N) (Fig. 1; Palka *et al.,* Unpublished Manuscript).). Shipboard data were analyzed using the modified direct duplicate method (Palka 1995) that accounts for school size bias and *g(0)*, the probability of detecting a group on the track line. Aerial data were not corrected for *g(0)*.

An abundance of 5,109 (CV=0.41) *Globicephala* sp. was estimated from a shipboard line-transect survey conducted between 8 July and 17 August 1998 that surveyed 4,163km of track line in waters south of Maryland (38°N) (Fig. 1; Mullin and Fulling 2003). Abundance estimates were made using the program DISTANCE. This estimate is a recalculation of the same data reported in previous SARs. For more details see Mullin and Fulling (2003).

An abundance of 15,728 (CV= 0.34) for *Globicephala* sp. was estimated from a line transect sighting survey conducted during June 12 to August 4, 2004 by a ship and plane that surveyed 10,761 km of track line in waters north of Maryland (38° N) to the Bay of Fundy (45° N) (Figure 1; Palka unpubl.). Shipboard data were collected using the two independent team line transect method and analyzed using the modified direct duplicate method (Palka 1995) accounting for biases due to school size and other potential covariates, reactive movements (Palka and Hammond 2001), and *g(0)*, the probability of detecting a group on the track line. Aerial data were collected using the Hiby circle-back line transect method (Hiby 1999) and analyzed accounting for *g(0)* and biases due to school size and other potential covariates (Figure 1; Palka unpublished).

A shipboard survey of the U.S. Atlantic outer continental shelf and continental slope (water depths $\geq$50m) between Florida and Maryland (27.5and 38 ºN latitude) was conducted during June-August, 2004. The survey employed two independent visual teams searching with 50x bigeye binoculars. Survey effort was stratified to include increased effort along the continental shelf break and Gulf Stream front in the Mid-Atlantic. The survey included 5,659 km of trackline, and there were a total of 473 cetacean sightings. Sightings were most frequent in waters north of Cape Hatteras, North Carolina along the shelf break. Data were analyzed to correct for visibility bias (g(0)) and group-size bias employing line transect distance analysis and the direct duplicate estimator (Palka 1995; Buckland *et al.*, 2001). The resulting abundance estimate for *Globicephala* sp. between Florida and Maryland was 15,411 (CV=0.43).

The best 2004 abundance estimate for *Globicephala* sp. is the sum of the estimates from the two 2004 U.S. Atlantic surveys, 31,139 (CV=0.27), where the estimate from the northern U.S. Atlantic is 15,728 (CV=0.34), and from the southern U.S. Atlantic is 15,411 (CV=0.43). This joint estimate is considered the best because together these two surveys have the most complete coverage of the species' habitat.

Table 1. Summary of abundance estimates for the western North Atlantic *Globicephala* sp. Month, year, and area covered during each abundance survey, and resulting abundance estimate (N_{best}) and coefficient of variation (CV).

Month/Year	Area	N_{best}	CV
Jul-Sep 1998	Maryland to Gulf of St. Lawrence	9,800	0.34
Jul-Aug 1998	Florida to Maryland	5,109	0.41
Jul-Sep 1998	Florida to Gulf of St. Lawrence (COMBINED)	14,909	0.26
Jun-Aug 2004	Maryland to Bay of Fundy	15,728	0.34
Jun-Aug 2004	Florida to Maryland	15,411	0.43

Jun-Aug 2004	Florida to Bay of Fundy (COMBINED)	31,139	0.27

Minimum Population Estimate

The minimum population estimate is the lower limit of the two-tailed 60% confidence interval of the log- normally distributed best abundance estimate. This is equivalent to the 20th percentile of the log-normal distribution as specified by Wade and Angliss (1997). The best estimate of abundance for *Globicephala* sp. is 31,139 (CV=0.27). The minimum population estimate for *Globicephala* sp. is 24,866.

Current Population Trend

There are insufficient data to determine the population trends for *Globicephala* sp..

CURRENT AND MAXIMUM NET PRODUCTIVITY RATES

Current and maximum net productivity rates are unknown for this stock. For purposes of this assessment, the maximum net productivity rate was assumed to be 0.04. This value is based on theoretical modeling showing that cetacean populations may not grow at rates much greater than 4% given the constraints of their reproductive life history (Barlow *et al.* 1995).

POTENTIAL BIOLOGICAL REMOVAL

Potential Biological Removal (PBR) is the product of minimum population size, one-half the maximum productivity rate, and a "recovery" factor (MMPA Sec. 3. 16 U.S.C. 1362; Wade and Angliss 1997). The minimum population size for *Globicephala* sp. is 24,697. The maximum productivity rate is 0.04, the default value for cetaceans. The "recovery" factor, which accounts for endangered, depleted, threatened stocks, or stocks of unknown status relative to optimum sustainable population (OSP) is assumed to be 0.48 because the CV of the average mortality estimate is between 0.3-0.6 (Wade and Angliss 1997). PBR for the western North Atlantic *Globicephala* sp. is 239.

ANNUAL HUMAN-CAUSED MORTALITY

Fishery Information

Detailed fishery information is reported in Appendix III. Total fishery-related mortality and serious injury cannot be estimated separately for the two species of pilot whales in the U.S. Atlantic EEZ because of the uncertainty in species identification by fishery observers. The Atlantic Scientific Review Group advised adopting the risk-averse strategy of assuming that either species might have been subject to the observed fishery-related mortality and serious injury. Total annual estimated average fishery-related mortality or serious injury of this stock during 1999-2003 in the U.S. fisheries listed below was 210 pilot whales (CV=0.40) (Table 2).

The distribution of long-finned pilot whale, a northern species, overlaps with that of the short-finned pilot whale, a predominantly southern species, between 35°30'N to 38°00'N (Leatherwood *et al.* 1976). Although long- finned pilot whales are most likely taken in the waters north of Delaware Bay, many of the pilot whale takes are not identified to species and bycatch does occur in the overlap area. In this summary, therefore, fishing interactions are considered for undifferentiated pilot whales (*Globicephala sp.*).

Earlier Interactions

Prior to 1977, there was no documentation of marine mammal bycatch in distant-water fleet (DWF) activities off the northeast coast of the U.S.. A fishery observer program, which has collected fishery data and information on incidental bycatch of marine mammals, was established in 1977 with the implementation of the Magnuson Fisheries Conservation and Management Act (MFCMA). Foreign fishing operations for squid ceased at the end of the 1986 fishing season, and for mackerel, at the end of the 1991 fishing season.

During 1977-1991, observers in this program recorded 436 pilot whale mortalities in foreign-fishing activities (Waring *et al.* 1990; Waring 1995). A total of 391 (90%) were taken in the mackerel fishery, and 41 (9%) occurred during *Loligo* and *Illex* squid-fishing operations. This total includes 48 documented takes by U.S. vessels involved in joint venture fishing operations in which U.S. captains transfer their catches to foreign processing vessels. Due to temporal fishing restrictions, the bycatch occurred during winter/spring (December to May) in continental shelf and continental shelf edge waters (Fairfield *et al.* 1993; Waring 1995); however, the majority of the takes occurred in late spring along the 100m isobath. Two animals were also caught in both the hake fishery and tuna longline fisheries (Waring *et al.* 1990).

Bycatch has been observed by NMFS Sea Samplers in the pelagic drift gillnet, pelagic longline, pelagic pair trawl, bluefin tuna purse seine, North Atlantic bottom trawl, Atlantic squid, mackerel, butterfish trawl, and mid- Atlantic coastal gillnet fisheries, but no mortalities or serious injuries have been documented in the Northeast sink gillnet fishery.

Pelagic Drift Gillnet

The estimated total number of hauls in the pelagic drift gillnet fishery increased from 714 in 1989 to 1,144 in 1990; thereafter, with the introduction of quotas, effort was severely reduced. In 1996 and 1997, NMFS issued management regulations which prohibited the operation of this fishery in 1997. Further, in January 1999 NMFS issued a Final Rule to prohibit the use of driftnets (*i.e.*, permanent closure) in the North Atlantic swordfish fishery (50 CFR Part 630). Examination of the species composition of the catch and locations of the fishery throughout the year, suggested that the pelagic drift gillnet fishery be stratified into two strata, a southern or winter stratum, and a northern or summer stratum. Estimates of the total bycatch from 1989 to 1993 were obtained using the aggregated (pooled 1989-1993) catch rates, by stratum (Northridge 1996). Estimates of total annual bycatch for 1994 and 1995 were estimated from the sum of the observed caught and the product of the average bycatch per haul and the number of unobserved hauls as recorded in self-reported fisheries information. Variances were estimated using bootstrap re- sampling techniques. Between 1989 and 1998, 87 mortalities were observed in the large pelagic drift gillnet fishery. The annual fishery-related mortality (CV in parentheses) was 77 in 1989 (0.24), 132 in 1990 (0.24), 30 in 1991 (0.26), 33 in 1992 (0.16), 31 in 1993 (0.19), 20 in 1994 (0.06), 9.1 in 1995 (0), 11 in 1996 (.17), no fishery in 1997 and 12 in 1998 (0). Since this fishery no longer exists it has been excluded from Table 2. Pilot whales were taken along the continental shelf edge, northeast of Cape Hatteras in January and February. Takes were recorded at the continental shelf edge east of Cape Charles, Virginia, in June. Pilot whales were taken from Hydrographer Canyon along the Great South Channel to Georges Bank from July to November. Takes occurred at the Oceanographer Canyon continental shelf break and along the continental shelf northeast of Cape Hatteras in October-November.

Pelagic Pair Trawl

Five pilot whale (*Globicephala* sp.) mortalities were reported in the self-reported fisheries information in 1993. In 1994 and 1995 observers reported 1 and 12 mortalities, respectively. The estimated fishery- related mortality to pilot whales in the western U.S. Atlantic attributable to this fishery in 1994 was 2.0 (CV=0.49) and 22 (CV=0.33) in 1995. Since this fishery no longer exists, it has been excluded from Table 2.

Pelagic Longline

Total effort, excluding the Gulf of Mexico, for the pelagic longline fishery, based on mandatory self-reported fisheries information, from 1991 to 2000.(Cramer 1994; Scott and Brown 1997; Johnson *et al.* 1999; Yeung 1999a; Yeung *et al.* 2000). In the 2001 Stock Assessment Report, the annual effort has been recalculated to include those sets targeting other species in conjunction with tuna/swordfish, instead of just effort that exclusively targeted tuna/swordfish as in previous reports (Johnson *et al.* 1999; Yeung 1999a). The fishery has been observed from January to March off Cape Hatteras, in May and June in the entire Mid-Atlantic, and in July through December in the Mid-Atlantic Bight and off Nova Scotia.

Most of the estimated marine mammal bycatch was from U.S. Atlantic EEZ waters between South Carolina and Cape Cod (Johnson *et al.* 1999). Pilot whales are frequently observed to feed on hooked fish, particularly big-eye tuna (NMFS unpublished data). Between 1992 and 2003,102 pilot whales (including 2 identified as a short-finned pilot whales) were released alive, including 54 that were considered seriously injured (of which 1 was identified as a short-finned pilot whale), and 5 mortalities were observed.

The estimated fishery-related mortality to pilot whales in the U.S. Atlantic (excluding the Gulf of Mexico) attributable to this fishery was: 127 in 1992 (CV=1.00), 93 in 1999 (CV=1.00)24 in 2000 (CV=1.0), 20 in 2001 (CV=0.7), 2 (CV=0.54) in 2002, and 0 (zero) in 2003. The estimated serious injuries were 40 (CV=0.71) in 1992, 19 (CV=1.00) in 1993, 232 (CV=0.53) in 1994, 345 (CV= 0.51) in 1995, 0 from 1996 to 1998, 288 (CV=0.74) in 1999; 109 (CV=1.0) in 2000 (includes 37 estimated short-finned pilot whales in 1995 (CV=1.00)); 50 (CV=0.48) in 2001, and 52 (CV=0.49) in 2002, and 21 (CV=NA) in 2003. The average 'combined' annual mortality in 1999-2003 was 1 132 pilot whales (CV= 0.49) (Table 2). Animals released alive but judged to have been seriously injured are combined with mortalities in the category 'combined mortality'. No pilot whale takes have been observed in the Gulf of Mexico fishery. The majority of pilot whale bycatch was concentrated along the continental shelf break between New Jersey and Cape Hatteras, occurring primarily in the late summer to early fall (Yeung 2001; Garrison, 2003; Garrison and Richards, 2004).

Atlantic Tuna Purse Seine

Two interactions with pilot whales were observed in 1996. In one interaction, 'he net was actually pursed around one pilot whale, the rings were released and the animal escaped alive, condition unknown. This set occurred east of the Great South Channel and just north of the Cultivator Shoals region on Georges Bank. In a second interaction, 5 pilot whales were encircled in a set. The net was opened prior to pursing to let the whales swim free, apparently uninjured. This set occurred on the Cultivator Shoals region on Georges Bank. Since 1996, this fishery has not been observed.

Atlantic Squid, Mackerel, Butterfish Trawl Fisheries

Illex Squid

Since 1996, 45% of all pilot whale takes observed were caught incidental to *Illex* squid fishing operations; 1 in 1996, 1 in 1998 and 2 in 2000. Annual observer coverage of this fishery has varied widely and reflects only the months when the fishery is active. The estimated fishery-related mortality of pilot whales attributable to this fishery was: 45 in 1996 (CV=1.27), 0 in 1997, 85 in 1998 (CV=0.65), 0 in 1999, 34 in 2000 (CV=0.65) and 0 in 2001. The average annual mortality between 1998 and 2002 was 30 pilot whales (CV=0.50) (Table 2).

Loligo Squid

Only one pilot whale incidental take has been observed in *Loligo* squid fishing operations since 1996. The one take was observed in 1999 in the offshore fishery. No pilot whale takes have been observed in the inshore fishery. The estimated fishery-related mortality of pilot whales attributable to the fall/winter offshore fishery was 0 between 1996 and 1998, 49 in 1999 (CV=0.97) and 0 between 2000 and 2003. The average annual mortality between 1999 and 2003 was 10 pilot whales (CV=0.97) (Table 2). However, these estimates should be viewed with caution due to the extremely low (<1%) observer coverage.

Atlantic Mackerel

No incidental takes of pilot whales have been observed in the domestic mackerel fishery.

A U.S. joint venture (JV) fishery was conducted in the Mid-Atlantic region from February to May 1998. NMFS maintained 100% observer coverage of the foreign joint venture vessels where 152 transfers from the U.S. vessels were observed. No incidental takes of pilot whales have been observed in the mackerel fishery. The former distant water fleet fishery has been non-existent since 1977. There is also a mackerel trawl fishery in the Gulf of Maine that generally occurs during the summer and fall months (May-December) (Clark ed. 1998). There have been no observed incidental takes of pilot whales reported for the Gulf of Maine fishery.

Mid-Atlantic Mixed Species Trawl Fisheries

There was one observed take in this fishery reported in 1999. The estimated fishery-related mortality for pilot whales attributable to this fishery was: 0 in 1996-1998, 228 in 1999 and 0 in 2000-2003. The average annual mortality between 1999 and 2003 was 46 pilot whales (CV=1.03) (Table 2). However, these estimates should be viewed with caution due to the extremely low (<1%) observer coverage.

Northeast Atlantic (Gulf of Maine/Georges Bank) Herring Fishery

There were no marine mammal takes observed from the domestic mid-water trawl fishing trips during 1999-2003.

A U.S. joint venture (JV) mid-water (pelagic) trawl fishery was conducted on Georges Bank from August - December 2001. A Total Allowable Level of Foreign Fishing (TALFF) was also granted during the same time period. Eight pilot whales were incidentally captured in a single mid-water trawl during JV fishing operations (TALFF) (Table 2). Three pilot whales were incidentally captured in a single mid-water trawl during foreign fishing operations (TALFF) (Table 2). The total mortality attributed to the Atlantic herring mid-water trawl fishery from 1999-2003 was 11 animals (Table 2).

Mid-Atlantic Coastal Gillnet

No pilot whales were taken in observed trips during 1993-1997. One pilot whale was observed taken in 1998, 0 during 1999-2003. Observed effort was scattered between New York and North Carolina from 1 to 50 miles off the beach. All bycatches were documented during January to April. Using the observed takes, the estimated annual mortality (CV in parentheses) attributed to this fishery was 7 in 1998 (1.1). Average annual estimated fishery-related mortality attributable to this fishery between 1999 and 2003 was 0 (zero) pilot whales.

CANADA

An unknown number of pilot whales have also been taken in Newfoundland and Labrador, and Bay of Fundy groundfish gillnets, Atlantic Canada and Greenland salmon gillnets, and Atlantic Canada cod traps (Read 1994).

Between January 1993 and December 1994, 36 Spanish deep-water trawlers, covering 74 fishing trips (4,726 fishing days and 14,211 sets), were observed in NAFO Fishing Area 3 (off the Grand Banks) (Lens 1997). A total of 47 incidental catches were recorded, which included 1 long-finned pilot whale. The incidental mortality rate for pilot whales was 0.007/set.

In Canada, the fisheries observer program places observers on all foreign fishing vessels, on between 25% and 40% of large Canadian vessels (greater than 100 ft), and on approximately 5% of small vessels (Hooker *et al.* 1997). Fishery observer effort off the coast of Nova Scotia during 1991-1996 varied on a seasonal and annual basis, reflecting changes in fishing effort (see Figure 3, Hooker *et al.* 1997). During the 1991-1996 period, long-finned pilot whales were

bycaught (number of animals in parentheses) in bottom trawl (65); midwater trawl (6); and longline (1) gear. Recorded bycatches by year were: 16 in 1991, 21 in 1992, 14 in 1993, 3 in 1994, 9 in 1995 and 6 in 1996. Pilot whale bycatches occurred in all months except January-March and September (Hooker *et al.* 1997).

Table 2. Summary of the incidental mortality and serious injury of pilot whales (*Globicephala sp.*) by commercial fishery including the years sampled (Years), the number of vessels active within the fishery (Vessels), the type of data used (Data Type), the annual observer coverage (Observer Coverage), the observed mortalities and serious injuries recorded by on-board observers, the estimated annual mortality and serious injury, the combined annual estimates of mortality and serious injury (Estimated Combined Mortality), the estimated CV of the combined estimates (Estimated CVs) and the mean of the combined estimates (CV in parentheses).

Fishery	Years	Vessels[d]	Data Type [a]	Observer Coverage[b]	Observed Serious Injury	Observed Mortality	Estimated Serious Injury	Estimated Mortality	Estimated Combined Mortality	Estimated CVs	Mean Annual Mortality
SNE/Mid-Atlantic Illex Squid Trawl	99-03	73 [e]	Obs. Data Dealer	.028, .111, .00, .00, tbd	0, 0, unk, unk, 0	0, 2, unk, unk, 0	0, 0, unk, unk, 0	0, 34, unk, unk, 0	0, 34, unk, unk, 0	0, 0.65, unk, unk, 0	11 (.65)
SNE/Mid-Atlantic Loligo Squid Trawl (offshore)	99-03	384 [e]	Obs. Data Dealer	.009, .011, .012, .005, tbd	0, 0, 0, 0, 0	1, 0, 0, 0, 0	0, 0, 0, 0, 0	49, 0, 0, 0, 0	49, 0, 0, 0, 0	0.97, 0, 0, 0, 0	10 (0.97)
SNE/ Mid-Atlantic Bottom Trawl	99-03	NA	Obs. Data Dealer	.003, .003, .004,.005, tbd	0, 0, 0, 0, 0	1[f], 0, 0, 0, 0	0, 0, 0, 0, 0	228, 0, 0, 0	228, 0, 0, 0, 0	1.03, 0, 0, 0, 0	46 (1.03)
GOM/GB Herring Mid-Water Trawl JV and TALFF[i]	2001	10[h]	Obs. Data	1.0[g]	0	11	0	11	11	NA	11 (NA)
Pelagic Longline (excluding NED-E) [c, j]	99-03	205, 193, 70, 54, 21	Obs. Data Logbook	.04, .04, .02, .04, .02	4, 4, 4, 4, 2	1, 1, 1, 0, 0	288, 109, 50, 52, 21	93, 24, 20, 2, 0	381, 133, 70, 54, 21	.79, .88, .50, .46, .77	132 (0.49)
Pelagic Longline - NED-E area only [j]	2001-2003	180 sets, 482, 535	Obs. Data Logbook	1, 1, 1	0, 0,0	0,0,0	0,0,0	0,0,0	0,0,0	0	0
TOTAL											210 (0.40)

a Observer data (Obs. Data) are used to measure bycatch rates, and the data are collected within the Northeast Fisheries Observer Program. Mandatory logbook data were used to measure total effort for the longline fishery. These data are collected at the Southeast Fisheries Science Center (SEFSC).
b Observer coverage of the Mid-Atlantic coastal gillnet fishery is measured in tons of fish landed. Observer coverage for the longline fishery are in terms of sets. The trawl fisheries are measured in trips.
c 1999-2000 mortality estimates were taken from Table 10 in Yeung 2001 (NOAA Tech. Memo. NMFS-SEFSC-467).
d Number of vessels in the fishery are based on vessels reporting effort to the pelagic longline logbook.
e These are numbers of potential fishing vessels based on permit holders in the 2002 fishery. Many of these vessels participate in the other fisheries and therefore the reported number of vessels are not additive across the squid, mackerel and butterfish fisheries. (67FR 65937).
f The incidental take was observed on a trip than landed silver hake as the primary species.
g During joint venture fishing operations, nets that are transferred from the domestic vessel to the foreign vessels for processing are observed on board the foreign vessel. There may be nets fished by domestic vessels that do not get transferred to a foreign vessel for processing and therefore would not be observed. During TALFF fishing operations all nets fished by the foreign vessel are observed.
h Three foreign vessels and seven American vessels.
i NA=No joint venture or TALFF fishing effort for Atlantic herring.
j An experimental program to test effects of gear characteristics, environmental factors, and fishing practices on marine turtle bycatch rates in the Northeast Distant (NED-E) water component of the fishery was conducted from June 1, 2001-December 31, 2003. Observer coverage was 100% during this experimental fishery. Summaries are provided for the pelagic longline EXCLUDING the NED-E area in one row and for ONLY the NED in the second row. No mortalities nor serious injuries were observed for pilot whales in the NED-E, though 1 pilot whale was caught alive and released without injury (Garrison, 2003; Garrison and Richards, 2004).

Other Mortality

Pilot whales have a propensity to mass strand throughout their range, but the role of human activity in these events is unknown. Between 2 and 120 pilot whales have stranded annually, either individually or in groups, in NMFS Northeast Region (NMFS 1993) since 1980. From 1999-2003, 185 pilot whales (*Globicephala sp.*) have been reported stranded between Nova Scotia and Florida (Table 3), including several mass strandings as follows: 14 live mass stranded whales in 2000 and 3 in 2001 in Judique, Inverness County; 4 live mass stranded whales at Point Tupper, Inverness County in 2002; 11 mass stranded whales in 2000 and 57 in 2002 in Massachusetts; and 28 whales that stranded in Content Passage, Monroe County, FL (ocean side) on April 18, 2003. The fate of the animals is specified in Table 3.

Table 3. Pilot Whale (*Globicephala sp.*) strandings along the U.S. Atlantic coast 1999-2003. No distinction has been made between short-finned (*Globicephala macrorhynchus*) and long-finned pilot whale (*G. melas*).

STATE	1999	2000	2001	2002	2003	TOTALS
Nova Scotia[a]	1	16[b]	3[c]	7[d]	2	29
Maine	0	0	5	2	1	8
New Hampshire	0	0	0	0	0	0
Massachusetts	6	13[e]	3	67[f]	5	94
Rhode Island	0	0	1	1	0	2
Connecticut	0	0	0	0	0	0
New York	1	1	1	0	0	3
New Jersey	1	0	0	0	6	7
Delaware	0	0	0	0	0	0
Maryland	1	0	0	0	0	1
Virginia	2	0	0	0	0	2
North Carolina	2[g]	0	2[h]	0	1[i]	5
South Carolina	0	0	1	0	1[j]	2
Georgia	0	1	0	0	0	1
Florida	2[k]	0	0	0	29[l, m]	31
TOTALS	16	31	16	77	45	185

a Data supplied by Tonya Wimmer, Nova Scotia Marine Animal Response Society (pers. comm.). NOTE: These strandings were NOT included in the long-finned pilot whale section, thus the table totals will be different, and will be updated in the next revision of the long-finned pilot whale stock assessment.
b Includes 14 mass live strandings at Judique, Inverness County on August 6, 2000 - 11 returned to sea
c Three mass live stranded animals at Judique, Inverness County on July 19, 2001 - all returned to sea
d Includes 4 mass live strandings at Point Tupper, Inverness County on January 11, 2002 - fate unreported.
e Includes mass stranding of 11 long-finned pilot whales in July 2000.
f Includes mass stranding of 57 animals in July 2002.
g Two long-finned pilot whales stranded in NC in 1999, reported to species.
h Two pilot whales stranded in NC in 2001 not identified to species.
i One pilot whale stranded in NC in 2003 not identified to species. NOTE: This stranding was NOT included in the long-finned pilot whale section, thus the table totals will be different, and will be updated in the next revision of the long-finned pilot whale stock assessment.
j Only moderate confidence on species identification as long-finned pilot whale
k Two long-finned pilot whales reported in Florida identified to species
l Includes mass live stranding of 28 short-finned pilot whales in Content Passage, Monroe County, FL (Ocean side) on April 19, 2003 - 12 animals died or were uthanized at the scene, 9 were returned to sea, 7 were taken into rehabilitation of which 2 subsequently died and 5 were released to sea on August 10, 2003. NOTE: These strandings were NOT included in the long-finned pilot whale section, thus the table totals will be different, and will be updated in the next revision of the long-finned pilot whale stock assessment.
m Signs of human interaction reported on 1 stranded animal (not part of the live mass stranding). NOTE: These strandings were NOT included in the long-finned pilot whale section, thus the table totals will be different, and will be updated in the next revision of the long-finned pilot whale stock assessment.

Short-finned pilot whales strandings (*Globicephala macrorhynchus*) have been reported stranded as far north as Nova Scotia (1990) Block Island, Rhode Island (2001) and long-finned pilot whales (*Globicephala melas*) as far south as South Carolina.

A potential human-caused source of mortality is from polychlorinated biphenyls (PCBs) and chlorinated pesticides (DDT, DDE, dieldrin, etc.), moderate levels of which have been found in pilot whale blubber (Taruski 1975; Muir *et al.* 1988; Weisbrod *et al.* 2000). Weisbrod *et al.* (2000) reported that bioaccumulation levels were more similar in whales from the same stranding group than animals of the same sex or age. Also, high levels of toxic metals (mercury, lead, cadmium) and selenium were measured in pilot whales harvested in the Faroe Island drive fishery (Nielsen *et al.* 2000). Similarly, Dam and Bloch (2000) found very high PCB levels in pilot whales in the Faroes. The population effect of the observed levels of such contaminants is unknown.

STATUS OF STOCK

The status of short-finned pilot whales relative to OSP in the U.S. Atlantic EEZ is unknown, but stock abundance may have been affected by reduction in foreign fishing, curtailment of the Newfoundland drive fishery for pilot whales in 1971, and increased abundance of herring, mackerel, and squid stocks. There are insufficient data to determine the population trends for this species. The species is not listed under the Endangered Species Act. The total fishery-related mortality and serious injury for this stock is not less than 10% of the calculated PBR, and therefore cannot be considered to be insignificant and approaching zero mortality and serious injury rate. This is not a strategic stock, because the 1999-2003 estimated average annual fishery-related mortality to pilot whales, Globicephala sp. does not exceed PBR. The

status has gone back and forth, because mortality has been close to PBR. In the last seven editions of this stock assessment report, it has been designated as non-strategic in 1998 and 1999 and this year.

REFERENCES

Barlow, J., S. L. Swartz, T. C. Eagle and P. R. Wade. 1995. U.S. Marine mammal stock assessments: Guidelines for preparation, background, and a summary of the 1995 assessments. U.S. Dep. Commer., NOAA Tech. Memo. NMFS-OPR-6, 73pp. Available from NMFS, Southwest Fisheries Science Center, 8604 La Jolla Shores Drive, La Jolla, CA, 92037-1508.

Buckland, S. T., D. R. Anderson, K. P. Burnham, J. L. Laake, D. L. Borchers and L. Thomas. 2001. Introduction to distance sampling: estimating abundance of biological populations. Oxford University Press, New York, 432 pp.

CETAP (Cetacean and Turtle Assessment Program). 1982. A Characterization of Marine Mammals and Turtles in the Mid- and North Atlantic Areas of the U.S. Outer Continental Shelf, Final Report, Contract AA551-CT8-48, U.S. NTIS PB83-215855, Bureau of Land Management, Washington, DC, 576 pp.

Dam, M. and D. Bloch. 2000. Screening of mercury and persistent organochlorine pollutants in long-finned pilot whale (*Globicephala melas*) in the Faroe Islands. Marine Pollution Bulletin 40:1090-1099.

Fairfield, C. P., G. T. Waring and M. H. Sano. 1993. Pilot whales incidentally taken during the distant water fleet Atlantic mackerel fishery in the Mid-Atlantic Bight, 1984-88. pp. 107-116. *In:* G.P. Donovan, C.H. Lockyer and A. R. Martin (eds.) Biology of Northern Hemisphere Pilot Whales. Rep. Int. Whal. Commn., Special Issue 14: i-x + 479 pp.

Garrison, L.P. 2003. Estimated bycatch of marine mammals and turtles in the U.S. Atlantic pelagic longline fleet during 2001-2002. U.S. Dep. Commer., NOAA Tech. Memo. NMFS-SEFSC-515, 52 pp. Available from NMFS, Southeast Fisheries Science Center, 75 Virginia Beach Road, Miami, Fl 33149.

Garrison, L.P. and P.M. Richards. 2004. Estimated bycatch of marine mammals and turtles in the U.S. Atlantic pelagic longline fleet during 2003. U.S. Dep. Commer., NOAA Tech. Memo. NMFS-SEFSC-527, 57 pp. Available from NMFS, Southeast Fisheries Science Center, 75 Virginia Beach Road, Miami, Fl 33149.

Hansen, L. J., K. D. Mullin, T. A. Jefferson and G. P. Scott. 1996. Visual surveys aboard ships and aircraft. pp. 55- 132. *In:* R. W. Davis and G. S. Fargion (eds.), Distribution and abundance of marine mammals in the north- central and western Gulf of Mexico: Final report. Volume II: Technical report. OCS Study MMS 96- 0027. Minerals Management Service, Gulf of Mexico OCS Region, New Orleans.

Hiby, L. 1999. The objective identification of duplicate sightings in aerial survey for porpoise. pp. 179-189. *In*: G.W. Garner, S. C. Amstrup, J. L. Laake, B. F. J. Manly, L. L. McDonald, and D. G. Robertson (eds.) Marine mammal survey and assessment methods. Balkema, Rotterdam. 287 pp.

Hooker, S. K., R. W. Baird and M. A. Showell. 1997. Cetacean strandings and bycatches in Nova Scotia, Eastern Canada, 1991-1996. Paper SC/49/05 presented to the IWC Scientific Committee, September 1997. 11 pp.

Kingsley, M. C. S. and R. R. Reeves. 1998. Aerial survey of cetaceans in the Gulf of St. Lawrence in 1995 and 1996. Can. J. Zool. 76:1529-1550.

Leatherwood, S. and R. R. Reeves. 1983. The Sierra Club handbook of whales and dolphins. Sierra Club Books, San Francisco, 302 pp.

Leatherwood, S., D. K. Caldwell and H. E. Winn. 1976. Whales, dolphins, and porpoises of the western North Atlantic. A guide to their identification. U.S. Dept. of Commerce, NOAA Tech. Rep. NMFS Circ. 396, 176 pp.

Lee, D. W., C. J. Brown, A. J. Catalano, J. R Grubich, T. W. Greig, R. J. Miller and M. T. Judge. 1994. SEFSC pelagic longline observer program data summary for 1992-1993. NOAA Tech. Memo. NMFS-SEFSC-347. 19 pp. Available from: NMFS, Southeast Fisheries Science Center, 75 Virginia Beach Drive, Miami, FL 33149.

Lens, S. 1997. Interactions between marine mammals and deep water trawlers in the NAFO regulatory area. ICES CM 1997/Q:8. 10pp.

Lucas, Z. N. and S. K. Hooker. 1997. Cetacean strandings on Sable Island, Nova Scotia, 1990-1996. Paper SC/49/06 presented to the IWC Scientific Committee, September 1997. 10 pp.

Lucas, Z. N. and S. K. Hooker. 2000. Cetacean strandings on Sable Island, Nova Scotia, 1970-1998. Can. Field Nat. 114:45-61.

Mercer, M. C. 1975. Modified Leslie-DeLury population models of the long-finned pilot whale (*Globicephala melaena*) and annual production of the short-finned squid (*Illex illecebrosus*) based upon their interactions at Newfoundland. J. Fish. Res. Bd. Can. 32(7):1145-1154.

Mitchell, E. 1974. Present status of northwest Atlantic fin and other whale stocks. Pages 108-169. *In:* W. E. Schevill (ed.) The whale problem: A status report. Harvard University Press, Cambridge, MA, 419 pp.

Muir, D. C. G., R. Wagermann, N. P. Grift, R. J. Norstrom, M. Simon and J. Lien. 1998. Organochlorine chemical and heavy metal contaminants in white-beaked dolphins (*Lagenorhynchus albirostris*) and pilot whales (*Globicephala melaena*) from the coast of Newfoundland. Canada Arch. Environ. Contam. Toxicol. 17:613- 629.

Mullin, K. D. and G.L. Fulling. 2003. Abundance and distribution of cetaceans in the southern U.S. North Atlantic Ocean during summer 1998. Fish. Bull., U.S. 101:603-613.

Mullin, K. D. and G. L. Fulling. 2004. Abundance of cetaceans in the oceanic northern Gulf of Mexico, 1996-2001. Mar. Mamm. Sci. 20(4):787-807.

Mullin, K. D. and W. Hoggard. 2000. Visual surveys of cetaceans and sea turtles from aircraft and ships. Pages 111- 172. *In:* R. W. Davis, W. E. Evans, and B. Würsig (editors), Cetaceans, sea turtles and seabirds in the northern Gulf of Mexico: Distribution, abundance and habitat associations. Volume II: Technical report. OCS Study MMS 96-0027. Minerals Management Service, Gulf of Mexico OCS Region, New Orleans.

Nielsen, J. B., F. Nielsen, P-J. Jørgensen and P. Grandjean. 2000. Toxic metals and selenium in blood from pilot whales (*Globicephala melas*) and sperm whales (*Physeter catodon*). Mar. Pollut. Bull. 40:348-35.

NMFS [National Marine Fisheries Service]. 1991. Northeast cetacean aerial survey and interplatform study. NOAA, NMFS, SEFSC & NEFSC. Available from NEFSC, Woods Hole Laboratory, Woods Hole, MA. 4 pp.

NMFS [National Marine Fisheries Service]. 1993. Cruise results, NOAA ship DELAWARE II, Cruise No. DEL 93-06, Marine mammal survey. NOAA NMFS NEFSC, Woods Hole Laboratory, Woods Hole, MA 4 pp. Available from NEFSC, Woods Hole Laboratory, Woods Hole, MA. 4 pp.

Palka, D. 1995. Abundance estimate of the Gulf of Maine harbor porpoise. pp. 27-50 *In*: A. Bjørge and G.P.Donovan (eds.) Biology of the *Phocoenids*.. Rep. Int. Whal. Commn., Special Issue 16: i-x + 552 pp.

P. Palka, D. 1996. Update on abundance of Gulf of Maine/Bay of Fundy harbor porpoises. NOAA/NMFS/NEFSC. Ref. Doc. 96-04; 37 pp. Available from National Marine Fisheries Service, 166 Water Street, Woods Hole, MA 02543-1026.

Palka, D. and P.S. Hammond. 2001. Accounting for responsive movement in line transect estimates of abundance. Can. J. Fish. Aquat. Sci. 58: 777-787.

Taruski, A. G., C. E. Olney and H. E. Winn. 1975. Chlorinated hydrocarbons in cetaceans. J. Fish. Res. Bd. Can. 32(11):2205-2209.

Thomas, L., J. L. Laake, J. F. Derry, S. T. Buckland, D. L. Borchers, D. R. Anderson, K. P. Burnham, S. Strindberg, S.L. Hedley, F. F. C. Marques, J. H. Pollard and R. M. Fewster. 1998. Distance 3.5. Research Unit for Wildlife Population Assessment, University of St. Andrews, St. Andrews, UK.

Wade, P.R., and R.P. Angliss. 1997. Guidelines for assessing marine mammal stocks: Report of the GAMMS Workshop April 3-5, 1996, Seattle, Washington. U.S. Dep. Commer., NOAA Tech. Memo. NMFS-OPR-12, 93 pp. Available from: NOAA, National Marine Fisheries Service, 166 Water St., Woods Hole, MA 02543.

Waring, G. T., C. P. Fairfield, C. M. Ruhsam and M. Sano. 1992. Cetaceans associated with Gulf Stream features off the northeastern USA shelf. *ICES* Marine Mammals Comm. CM 1992/N:12, 29 pp.

Waring, G. T. 1998. Results of the summer 1991 R/V Chapman marine mammal sighting survey. NOAA NMFS NEFSC, Lab. Ref. Doc. No. 98-09, 21pp. Available from: National Marine Fisheries Service, 166 Water Street, Woods Hole, MA 02543-1026.

Waring, G. T. 1995. Fishery and ecological interactions for selected cetaceans off the northeast USA. Ph.D. dissertation, University of Massachusetts, Amherst, 260 pp.,

Weisbrod, A. V., D. Shea, M. J. Moore, and J. J. Stegeman. 2000. Bioaccumulation patterns of polychlorinated biphenyls and chlorinated pesticides in northwest Atlantic pilot whales. Environ. Toxicol. Chem. 19:667-677.

Yeung, C., S. Epperly, and C. A. Brown. 2000. Preliminary revised estimates of marine mammals and marine turtle bycatch by the U.S. Atlantic pelagic longline fleet, 1992-1999. NMFS, Miami Lab. PRD Contribution Number 99/00-13. 58 pp.

Yeung, C. 2001. Estimates of marine mammal and marine turtle bycatch by the U.S. Atlantic pelagic longline fleet in 1999-2000. U.S. Dep. Commer., NOAA Tech. Memo. NMFS-SEFSC-467, National Marine Fisheries Service, Miami, FL, 43 pp. Available from NMFS, Southeast Fisheries Science Center, 75 Virginia Beach Road, Miami, Fl 33149.

December 2005

WHITE-SIDED DOLPHIN (*Lagenorhynchus acutus*): Western North Atlantic Stock

STOCK DEFINITION AND GEOGRAPHIC RANGE

White-sided dolphins are found in temperate and sub-polar waters of the North Atlantic, primarily in continental shelf waters to the 100m depth contour. The species inhabits waters from central West Greenland to North Carolina (about 35ºN) and perhaps as far east as 43ºW (Evans 1987). Distribution of sightings, strandings and incidental takes suggest the possible existence of three stocks units: Gulf of Maine, Gulf of St. Lawrence and Labrador Sea stocks (Palka *et al.*1997). Evidence for a separation between the well-documented unit in the southern Gulf of Maine and a Gulf of St. Lawrence population comes from a hiatus of summer sightings along the Atlantic side of Nova Scotia. This has been reported in Gaskin (1992), is evident in Smithsonian stranding records, and was seen during abundance surveys conducted in the summers of 1995 and 1999 that covered waters from Virginia to the entrance of the Gulf of St. Lawrence. White-sided dolphins were seen frequently in Gulf of Maine waters and in waters at the mouth of the Gulf of St. Lawrence, but only a few sightings were recorded between these two regions.

The Gulf of Maine stock of white-sided dolphins is most common in continental shelf waters from Hudson Canyon (approximately 39ºN) north through Georges Bank, and in the Gulf of Maine to the lower Bay of Fundy. Sightings data indicate seasonal shifts in distribution (Northridge *et al.* 1997). During January to May, low numbers of white-sided dolphins are found from Georges Bank to Jeffreys Ledge (off New Hampshire), and even lower numbers are south of Georges Bank, as documented by a few strandings collected on beaches of Virginia and North Carolina. From June through September, large numbers of white-sided dolphins are found from Georges Bank to the lower Bay of Fundy. From October to December, white-sided dolphins occur at intermediate densities from southern Georges Bank to southern Gulf of Maine (Payne and Heinemann 1990). Sightings south of Georges Bank, particularly around Hudson Canyon, have been seen at all times of the year but at low densities. The Virginia and North Carolina observations appear to represent the southern extent of the species range.

Prior to the 1970's, white-sided dolphins in U.S. waters were found primarily offshore on the continental slope, while white-beaked dolphins (*L. albirostris*) were found on the continental shelf. During the 1970's, there was an apparent switch in habitat use between these two species. This shift may have been a result of the decrease in herring and increase in sand lance in the continental shelf waters (Katona *et al.* 1993; Kenney *et al.* 1996).

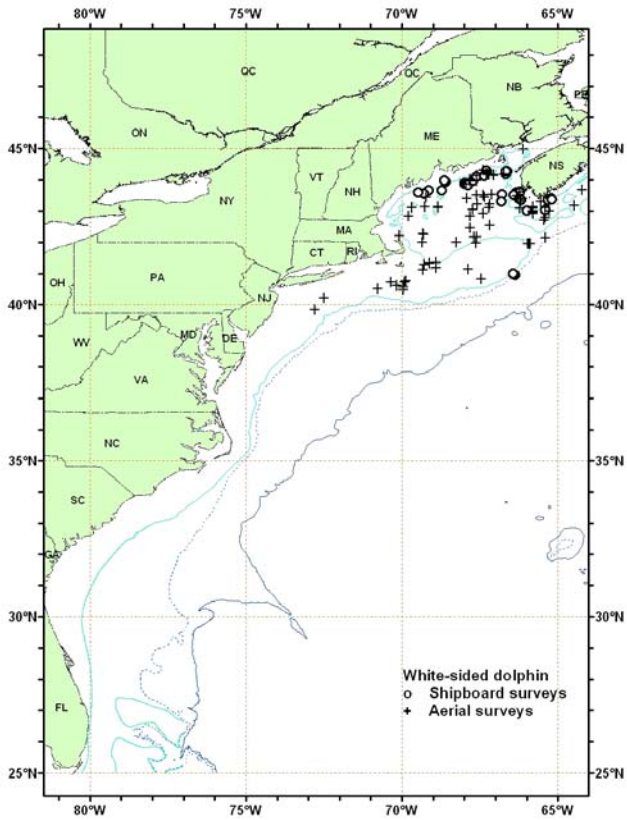

Figure 1. *Distribution of white-sided dolphins sightings from NEFSC and SEFSC shipboard and aerial surveys during the summers in 1998, 1999, and 2004. Isobaths are the 100m, 1000m, and 4000m depth contours.*

POPULATION SIZE

The total number of white-sided dolphins along the eastern U.S. and Canadian Atlantic coast is unknown, although five estimates from select regions are available from: 1) spring, summer and autumn 1978-1982; 2) July-September 1991-1992; 3) June-July 1993; 4) July-September 1995; and 5) July-August 1999 (Figure 1; Table 1).

An abundance of 28,600 white-sided dolphins (CV=0.21) was estimated from an aerial survey program conducted from 1978 to 1982 on the continental shelf and shelf edge waters between Cape Hatteras, North Carolina and Nova Scotia (CETAP 1982).

An abundance of 20,400 (CV=0.63) white-sided dolphins was estimated from two shipboard line transect surveys conducted during July to September 1991 and 1992 in the northern Gulf of Maine-lower Bay of Fundy region (Palka *et al.* 1997). This population size is a weighted-average of the 1991 and 1992 estimates, where each annual estimate was weighted by the inverse of its variance.

An abundance of 729 (CV=0.47) white-sided dolphins was estimated from a June and July 1993 shipboard line transect sighting survey conducted principally between the 200 and 2,000 m isobaths from the southern edge of Georges Bank, across the Northeast Channel to the southeastern edge of the Scotian Shelf (NMFS 1993).

An abundance of 27,200 (CV=0.43) white-sided dolphins was estimated from a July to September 1995 sighting survey conducted by two ships and an airplane that covered waters from Virginia to the mouth of the Gulf of St. Lawrence (Palka, Unpubl. Ms.). Total track line length was 32,600km. The ships covered waters between the 50 and 1000 fathom contours, the northern edge of the Gulf Stream, and the northern Gulf of Maine/Bay of Fundy region. The airplane covered waters in the Mid-Atlantic from the coastline to the 50 fathom line, the southern Gulf of Maine, and shelf waters off Nova Scotia from the coastline to the 1000 fathom line. Data collection and analysis methods used were described in Palka (1996).

An abundance of 51,640 (CV=0.38) white-sided dolphins was estimated from a 28 July to 31 August 1999 line-transect sighting survey conducted from a ship and an airplane covering waters from Georges Bank to the mouth of the Gulf of St. Lawrence (Table 1; Figure 1; D. Palka, Unpubl Ms.). Total track line length was 8,212 km. Using methods similar to that used in the above 1995 survey, shipboard data were analyzed using the modified direct duplicate method (Palka 1995) that accounts for school size bias and *g(0)*, the probability of detecting a group on the track line. Aerial data were not corrected for *g(0)* (Palka 2000). The 1999 estimate is larger than the 1995 estimate due to, at least in part, the fact that the 1999 survey covered the upper Bay of Fundy and the northern edge of Georges Bank for the first time and white-sided dolphins were seen in both areas.

Kingsley and Reeves (1998) estimated that there were 11,740 (CV=0.47) white-sided dolphins in the Gulf of St. Lawrence during 1995 and 560 (CV=0.89) white-sided dolphins in the northern Gulf of St. Lawrence during 1996. It is assumed these estimates apply to the Gulf of St. Lawrence stock. During the 1995 survey, 8,427km of track lines were flown in an area of 221,949km^2 during August and September. During the 1996 survey, 3,993km of track lines were flown in an area of 94,665km^2 during July and August. Data were analyzed using Quenouille's jackknife bias reduction procedure on line transect methods that model the left-truncated sighting curve. These estimates were uncorrected for visibility biases, such as *g(0)*.

The best available current abundance estimate for white-sided dolphins in the Gulf of Maine stock is 51,640 (CV=0.38) as estimated from the July to August 1999 line transect survey because this survey is recent and provided the most complete coverage of the known habitat.

Table 1. Summary of recent abundance estimates for western North Atlantic white-sided dolphins. Month, year, and area covered during each abundance survey, and resulting abundance estimate (N_{best}) and coefficient of variation (CV).

Month/Year	**Area**	**N_{best}**	**CV**
Gulf of Maine stock			
Jul-Aug 1999	Georges Bank to mouth of Gulf of St. Lawrence	51,640	0.38

Minimum Population Estimate

The minimum population estimate is the lower limit of the two-tailed 60% confidence interval of the log-normally distributed best abundance estimate. This is equivalent to the 20th percentile of the log-normal distribution as specified by Wade and Angliss (1997). The best estimate of abundance for the Gulf of Maine stock of white-sided dolphins is 51,640 (CV=0.38). The minimum population estimate for these white-sided dolphins is 37,904.

Current Population Trend

There are insufficient data to determine population trends for this species.

CURRENT AND MAXIMUM NET PRODUCTIVITY RATES

Current and maximum net productivity rates are unknown for this stock. Life history parameters that could be used to estimate net productivity include: calving interval is 2-3 years; lactation period is 18 months; gestation period is 10-12

months and births occur from May to early August, mainly in June and July; length at birth is 110cm; length at sexual maturity is 230-240cm for males, and 201-222cm for females; age at sexual maturity is 8-9 years for males and 6-8 years for females; mean adult length is 250cm for males and 224cm for females (Evans 1987); and maximum reported age for males is 22 years and for females, 27 years (Sergeant *et al.* 1980).

For purposes of this assessment, the maximum net productivity rate was assumed to be 0.04. This value is based on theoretical modeling showing that cetacean populations may not grow at rates much greater than 4% given the constraints of their reproductive life history (Barlow *et al.* 1995).

POTENTIAL BIOLOGICAL REMOVAL

Potential Biological Removal (PBR) is the product of minimum population size, one-half the maximum productivity rate, and a "recovery" factor (MMPA Sec. 3. 16 U.S.C. 1362; Wade and Angliss 1997). The minimum population size is 37,904. The maximum productivity rate is 0.04, the default value for cetaceans. The "recovery" factor, which accounts for endangered, depleted, threatened, or stocks of unknown status relative to optimum sustainable population (OSP) is assumed to be 0.48 because this stock is of unknown status and the CV of the mortality estimate is between 0.3 and 0.6. PBR for the Gulf of Maine stock of the western North Atlantic white-sided dolphin is 364.

ANNUAL HUMAN-CAUSED MORTALITY AND SERIOUS INJURY

Fishery Information

Detailed fishery information is reported in Appendix III. Recently, within U.S. waters, white-sided dolphins have been observed caught in the Northeast sink gillnet, North Atlantic bottom trawl, and the Gulf of Maine/Georges Bank herring trawl TALFF fisheries (Table 2). Estimated average annual fishery-related mortality and serious injury to the Gulf of Maine stock of the western North Atlantic white-sided dolphin from these U.S. fisheries during 1999-2003 was 38 (CV=0.39) dolphins per year plus a pending estimate from the North Atlantic trawl fisheries.

Earlier Interactions

In the past, incidental takes of white-sided dolphins have been recorded in the Atlantic foreign mackerel and pelagic drift gillnet, Mid-Atlantic coastal gillnet and southern New England/Mid-Atlantic squid, mackerel, butterfish trawl fisheries. Fisheries information is reported in Appendix III.

NMFS observers in the Atlantic foreign mackerel fishery reported 44 takes of Atlantic white-sided dolphins incidental to fishing activities in the continental shelf and continental slope waters between March 1977 and December 1991 (Waring *et al.* 1990; NMFS unpublished data). Of these animals, 96% were taken in the Atlantic mackerel fishery. This total includes 9 documented takes by U.S. vessels involved in joint-venture fishing operations in which U.S. captains transfer their catches to foreign processing vessels.

During 1991 to 1998, two white-sided dolphins were observed taken in the Atlantic pelagic drift gillnet fishery, both in 1993. Estimated annual fishery-related mortality and serious injury (CV in parentheses) was 4.4 (.71) in 1989, 6.8 (.71) in 1990, 0.9 (.71) in 1991, 0.8 (.71) in 1992, 2.7 (0.17) in 1993 and 0 in 1994 to 1998. There was no fishery during 1997.

The Mid-Atlantic coastal gillnet fishery occurs year round from New York to North Carolina and has been observed since 1993. One white-sided dolphin was observed taken in this fishery during 1997. None were observed taken in other years. The estimated annual mortality (CV in parentheses) attributed to this fishery was 0 for 1993 to 1996, 45 (0.82) for 1997, 0 for 1998 to 2001, unknown in 2002 and 0 in 2003. During 2002, the overall observer coverage was lower than usual, 1% over the entire coast, where 65% of those trips were off of Virginia and most of the rest of the area was not sampled at all. Thus, the low coverage was mostly concentrated in one time and area. In conclusion, a bycatch estimate from the unsurveyed areas cannot be confidently estimated.

Because of spatial and temporal differences in the harvesting of *Illex* and *Loligo* squid, and Atlantic mackerel, each of these sub-fisheries in the Southern New England/Mid-Atlantic squid, mackerel, butterfish trawl fisheries were analyzed separately. No white-sided dolphin takes have been observed taken incidental to *Illex* and *Loligo* squid fishing operations since 1996. No incidental takes of white-sided dolphin were observed in the Atlantic mackerel JV fishery when it was observed in 1998. The U.S. domestic fishery for Atlantic mackerel occurs primarily in the Southern New England and Mid-Atlantic waters between the months of January and May. One white-sided dolphin incidental take was observed in 1997 and none since than. The estimated mortality in 1997 was 161 (CV=1.58) animals.

U.S.

Northeast Sink Gillnet

This fishery occurs year round from in the Gulf of Maine, Georges Bank and in southern New England waters. Between 1990 and 2003 there were 48 white-sided dolphin mortalities observed in the Northeast sink gillnet fishery. Most were taken in waters south of Cape Ann during April to December. In recent years, the majority of the takes have been east and south of Cape Cod. During 2002, one of the takes was off Maine in the fall Mid-coast Closure Area in a pingered

net. Estimated annual fishery-related mortalities (CV in parentheses) were 49 (0.46) in 1991, 154 (0.35) in 1992, 205 (0.31) in 1993, 240 (0.51) in 1994, 80 (1.16) in 1995, 114 (0.61) in 1996 (Bisack 1997a), 140 (0.61) in 1997, 34 (0.92) in 1998, 69 (0.70) in 1999, 26 (1.00) in 2000, 26 (1.00) in 2001, 30 (0.74) in 2002, and 31 (0.93) in 2003. Average annual estimated fishery-related mortality during 1999-2003 was 36 white-sided dolphins per year (0.39) (Table 2).

North Atlantic Bottom Trawl

The fishery is active in New England waters in all seasons. One moderately decomposed dolphin was brought up during a monkfish trawl in April 2001 east of Cape Cod. This moderately decomposed animal could not have been killed during this haul because the haul duration was only 4.6 hours. Three mortalities were documented between 1991 and 2001 in the North Atlantic bottom trawl fishery; 1 during 1992 and 2 during 1994. The 1 white-sided dolphin taken in 1992 was in a haul that was composed of 43% cod, 20% silver hake and 17% pollock. One of the 1994 takes was in a haul that was composed of 42% white hake, 19% pollock and 16% monkfish. The other 1994 take was in a haul that kept seven species of which none were dominant. One white-sided dolphin was observed taken in the Gulf Maine region during 2002 and 14 during 2003. The expanded bycatch estimate is pending. In 2002, there was one take reported through the Marine Mammal Authorization Program (MMAP) that was taken in a North Atlantic bottom trawl haul. The estimated fishery-related mortality in 1992 was 110 (CV=0.97), in 1994 it was 182 (CV=0.71) (Bisack 1997b), in 2002 and 2003 it was not yet been calculated, and it was 0 in other years. The average annual estimate fishery-related mortality during 1999 to 2003 is pending.

Northeast Atlantic (Gulf of Maine/Georges Bank) Herring Fishery

A U.S. joint venture (JV) mid-water (pelagic) trawl fishery was conducted during 2001 on Georges Bank from August to December. No white-sided dolphins were incidentally captured. Two white-sided dolphins were incidentally captured in a single mid-water trawl during foreign fishing operations (TALFF) (Table 2). The total mortality attributed to the Atlantic herring mid-water trawl fishery in 2001 was 2 animals (Table 2).

Table 2. Summary of the incidental mortality of white-sided dolphins (*Lagenorhynchus acutus*) by commercial fishery including the years sampled (Years), the number of vessels active within the fishery (Vessels), the type of data used (Data Type), the annual observer coverage (Observer Coverage), the mortalities recorded by on-board observers (Observed Mortality), the estimated annual mortality (Estimated Mortality), the estimated CV of the annual mortality (Estimated CVs) and the mean annual mortality (CV in parentheses).

Fishery	Years	Vessels	Data Type [1]	Observer Coverage [2]	Observed Mortality	Estimated Mortality	Estimated CVs	Mean Annual Mortality
Northeast Sink Gillnet	99-03	1993=349 1998=301	Obs. Data Weighout Trip Logbook	.06, .06, .04, .02, .03	4[3], 1[3], 1[3], 1[3], 1[3]	69[3], 26[3], 26[3], 30[3], 31[3]	.70,1.00, 1.00, .74, .93	36 (0.39)
North Atlantic Bottom Trawl	99-03	TBD	Obs. Data Weighout	.003, .004, .004, .021, TBD	0, 0, 0, 1, 14	0, 0, 0, TBD[4], TBD[4]	0, 0, 0, TBD[4], TBD[4]	TBD[4]
GOM/GB Herring Trawl-TALFF	2001	2[5]	Obs. Data	1.00[5]	2	2	0	2 (0)
Total								38 (0.39)

1 Observer data (Obs. Data), used to measure bycatch rates, are collected within the Northeast Fisheries Science Center (NEFSC) Sea Sampling Program. NEFSC collects landings data (Weighout) that are used as a measure of total effort. Mandatory Vessel Trip Report (VTR) (Trip Logbook) data are used to determine the spatial distribution of fishing effort in the sink gillnet fishery.

2 Observer coverage for the Northeast sink gillnet is measured in metric tons of fish landed and both trawl fisheries are measured in trips.

3 After 1998, a weighted bycatch rate was applied to effort from both pingered and non-pingered hauls within the stratum where white-sided dolphins were observed taken. During the years 1997, 1999, 2001 and 2002, respectively, there were 2, 1, 1 and 1 observed white-sided dolphins taken on pingered trips. No takes were observed on pinger trips during 1995, 1996, 1998 and 2000.

4 TBD = To Be Determined. Estimating mortality attributed to the North Atlantic bottom trawl fishery is in progress.

5 There were two foreign vessels that harvested Atlantic Herring in the U.S. fishery under a TALFF quota. During TALFF fishing operations all nets fished by the foreign vessel are observed.

CANADA

There is little information available that quantifies fishery interactions involving white-sided dolphins in Canadian waters. Two white-sided dolphins were reported caught in groundfish gillnet sets in the Bay of Fundy during 1985 to 1989, and 9 were reported taken in West Greenland between 1964 and 1966 in the now non-operational salmon drift nets

(Gaskin 1992). Several (number not specified) were also taken during the 1960's in the now non-operational Newfoundland and Labrador groundfish gillnets. A few (number not specified) were taken in an experimental drift gillnet fishery for salmon off West Greenland which took place from 1965 to 1982 (Read 1994).

Hooker *et al.* (1997) summarized bycatch data from a Canadian fisheries observer program that placed observers on all foreign fishing vessels operating in Canadian waters, on between 25-40% of large Canadian fishing vessels (greater than 100 feet long), and on approximately 5% of smaller Canadian fishing vessels. Bycaught marine mammals were noted as weight in kilos rather than by the numbers of animals caught. Thus the number of individuals was estimated by dividing the total weight per species per trip by the maximum recorded weight of each species. During 1991 through 1996, an estimated 6 white-sided dolphins were observed taken. One animal was from a longline trip south of the Grand Banks (43º 10'N 53º 08'W) in November 1996 and the other 5 were taken in the bottom trawl fishery off Nova Scotia in the Atlantic Ocean; 1 in July 1991, 1 in April 1992, 1 in May 1992, 1 in April 1993, 1 in June 1993 and 0 in 1994 to 1996.

Herring Weirs

During the last several years, one white-sided dolphin was released alive and unharmed from a herring weir in the Bay of Fundy (A. Westgate, pers. comm.). Due to the formation of a cooperative program between Canadian fishermen and biologists, it is expected that most dolphins and whales will be able to be released alive. Fishery information is available in Appendix III.

Other Mortality

U.S.

Mass strandings involving up to a hundred or more animals at one time are common for this species. From 1968 to 1995, 349 Atlantic white-sided dolphins were known to have stranded on the New England coast (Hain and Waring 1994; Smithsonian stranding records 1996). The causes of these strandings are not known. Because such strandings have been known since antiquity, it could be presumed that recent strandings are a normal condition (Gaskin 1992). It is unknown whether human causes, such as fishery interactions and pollution, have increased the number of strandings. Stranding data probably underestimate the extent of fishery-related mortality and serious injury because all of the marine mammals that die or are seriously injured may not wash ashore, nor will all of those that do wash ashore necessarily show signs of entanglement or other fishery-interaction. Finally, the level of technical expertise among stranding network personnel varies widely as does the ability to recognize signs of fishery interaction.

White-sided dolphin stranding records from 1997 to 2003 that are in the NMFS/NE Regional Office strandings and entanglement database have been reviewed, updated, and reported in Table 3. Cause of death was investigated and it was determined that the documented human interaction were as follows: 1 animal possibly killed by a boat collision off Maine during 2001; 2 animals with indications of fishery interactions found in March 2002 in Massachusetts; and 1 animal with indications of fishery interactions found in May 2002 in Virginia (Table 3).

Mass strandings in Massachusetts occur frequently (Table 3). There were 80 animals in a mass stranding near Wellfleet, Massachusetts, during the week of 29 January to 3 February 1998. Of these, 2 were released alive. Of the 4 found in Massachusetts during the November 1998 mass stranding, 1 was released alive. Fifty-three animals stranded in Wellfleet, Massachusetts during 19-24 March 1999. During 1999, of the 70 strandings, 38 were found alive, and 3 of these animals were released alive. During 2000, 5 were found alive (3 in April and 2 in August), and the 2 in August were released alive. During 2002, there were mass strandings in March and August, of which a few were released alive. During 2003 in Massachusetts 36 white-sided dolphins were involved in mass strandings in January, April and November, of which 25 were found alive.

CANADA

Small numbers of white-sided dolphins have been taken off southwestern Greenland and they have been taken deliberately by shooting elsewhere in Canada (Reeves *et al.* 1999). The Nova Scotia Stranding Network documented whales and dolphins stranded on the coast of Nova Scotia during 1991 to 1996 (Hooker *et al.* 1997). Researchers with Dept. of Fisheries and Oceans (DFO), Canada documented strandings on the beaches of Sable Island during 1970 to 1998 (Lucas and Hooker 2000). Sable Island is approximately 170km southeast of mainland Nova Scotia. White-sided dolphins stranded at nearly all times of the year on the mainland and on Sable Island. On the mainland of Nova Scotia, a total of 34 stranded white-sided dolphins was recorded between 1991 and 1996: 2 in 1991 (August and October), 26 in July 1992, 1 in Nov 1993, 2 in 1994 (February and November), 2 in 1995 (April and August) and 2 in 1996 (October and December). During July 1992, 26 white-sided dolphins stranded on the Atlantic side of Cape Breton. Of these, 11 were released alive and the rest were found dead. Among the rest of the Nova Scotia strandings, 1 was found in Minas Basin, 2 near Yarmouth and the rest near Halifax. On Sable Island, 10 stranded white-sided dolphins were documented between 1991 and 1998; all were males, 7 were young males (< 200cm), 1 in January 1993, 5 in March 1993, 1 in August 1995, 1 in December 1996, 1 in April 1997 and 1 in February 1998.

Whales and dolphins stranded between 1997 and 2004 on the coast of Nova Scotia as recorded by the Marine Animal Response Society (MARS) and the Nova Scotia Stranding Network are as follows (Table 3): 0 white-sided dolphins stranded in 1997 to 2000, 3 in September 2001 (released alive), 6 in November 2002 (4 were released alive), 0 in 2003, and 19-24 in 2004 (15-20 in October (some (unspecified) were released alive) and 4 in November were released alive).

Table 3. Summary of number of stranded white-sided dolphins during January 1, 1999 to December 31, 2003, by year and area within U.S. and Canada.

Area						**Total**
	1999	**2000**	**2001**	**2002**	**2003**	
Maine[b]	1		2	4	2	9
New Hampshire						0
Massachusetts[a,b]	65	24	16	53	59	217
Rhode Island				2		2
Connecticut					1	1
New York				1	2	3
New Jersey	3			1	1	5
Delaware						0
Maryland						0
Virginia[b]	1			1		2
North Carolina					1	1
TOTAL US	70	24	18	62	66	240
Nova Scotia	0	0	3	6	0	9
GRAND TOTAL	70	24	21	68	66	249

[a] Records of mass strandings in Massachusetts are: March 1999 - 53 animals; April 2000 - 5 animals; August 2000 - 11 animals; April 2001 - 6 animals; March 2002 - 31 animals, of which 7 were released alive; August 2002 - 3 animals, of which 1 was released alive; January 2003 - 4 animals; April 2003 - 28 animals; November 2003 - 4 animals.

[b] Strandings that appear to involve a human interaction are: 1 animal from Maine in 2001 that was a possible boat collision; 1 animal from Virginia in May 2002 had signs of fishery interaction; and 2 animals from Massachusetts in March 2002 had signs of fishery interactions.

STATUS OF STOCK

The status of white-sided dolphins, relative to OSP, in the U.S. Atlantic EEZ is unknown. The species is not listed as threatened or endangered under the Endangered Species Act. There are insufficient data to determine population trends for this species. The total fishery-related mortality and serious injury for this stock is not less than 10% of the calculated PBR and, therefore, cannot be considered to be insignificant and approaching zero mortality and serious injury rate. This is a non-strategic stock because estimated average annual fishery-related mortality and serious injury does not exceed PBR.

REFERENCES

Barlow, J., S. L. Swartz, T. C. Eagle and P. R. Wade. 1995. U.S. Marine mammal stock assessments: Guidelines for preparation, background, and a summary of the 1995 assessments. U.S.Dep. Commer., NOAA Tech. Memo. NMFS-OPR-6, 73 pp.

Bisack, K. D. 1997a. Harbor porpoise bycatch estimates in the New England multispecies sink gillnet fishery: 1994 and 1995. Rep. Int. Whal. Comm. 47: 705-14.

Bisack, K. D. 1997b. Marine mammal bycatch estimates and their sampling distributions in the U.S. New England sink gillnet, pair trawl, Atlantic pelagic drift gillnet and North Atlantic bottom trawl fisheries - 1994 to 1996. NOAA, NMFS, NEFSC. Woods Hole, MA. Working paper SC/49/SM35 submitted to the IWC Scientific Committee meeting in Bournemouth, UK, Aug/Sept 1997.

CETAP. 1982. A characterization of marine mammals and turtles in the mid- and north Atlantic areas of the U.S. outer continental shelf. Cetacean and Turtle Assessment Program, University of Rhode Island. Final Report, Contract AA51-C78-48, Bureau of Land Management, Washington, DC, 538 pp.

Evans, P. G. H. 1987. The natural history of whales and dolphins. Facts on File Publications, New York, 343 pp.

Gaskin, D. E. 1992. Status of Atlantic white-sided dolphin, *Lagenorhynchus acutus*, in Canada. Can. Fld. Nat. 106: 64-72.

Hain, J. H. W. and G. T. Waring. 1994. Status of and human effects upon marine mammals. Pages. 9-20 *In:* R. W. Langton , J. B. Pearce, and J.A. Gibson (eds.). Selected living resources, habitat conditions, and human perturbations of the Gulf of Maine: Environmental and ecological considerations for fishery managements. NOAA Tech. Memo. NMFS-NE-106. [Available from: NMFS, Northeast Fisheries Science Center, 166 Water St., Woods Hole, MA 02543].

Hooker, S. K., R. W. Baird and M. A. Showell. 1997. Cetacean strandings and bycatches in Nova Scotia, Eastern Canada, 1991-1996. Meeting document SC/49/O5 submitted to the 1997 International Whaling Commission meeting in Bournemouth, UK.

Katona, S. K., V. Rough and D. T. Richardson. 1993. A field guide to whales, porpoises, and seals from Cape Cod to Newfoundland. Smithsonian Institution Press. Washington, DC. 316 pp.

Kenney, R. D., P. M. Payne, D. W. Heinemann and H. E. Winn. 1996. Shifts in Northeast shelf cetacean distributions relative to trends in Gulf of Maine/Georges Bank finfish abundance. Pp. 169-196 *In:* K. Sherman, N.A. Jaworski and T. Smada (eds.). The northeast shelf ecosystem: assessment, sustainability, and management. Blackwell Science, Cambridge, MA 02142, USA.

Kingsley, M. C. S. and R. R. Reeves. 1998. Aerial surveys of cetaceans in the Gulf of St. Lawrence in 1995 and 1996. Can. J. Zool. 76:1529-1550.

Lucas, Z. N. and S. K. Hooker. 2000. Cetacean strandings on Sable Island, Nova Scotia, 1970-1998. Can. Fld. Nat. 114(1): 46-61.

NMFS [National Marine Fisheries Service]. 1993. Cruise results, NOAA ship DELAWARE II, Cruise No. DEL 93-06, Marine Mammal Survey. 5 pp. [Available from: NMFS, Northeast Fisheries Science Center, 166 Water Street, Woods Hole, MA 02543.]

Northridge, S., M. Tasker, A. Webb, K. Camphuysen and M. Leopold. 1997. White-beaked *Lagenorhynchus albirostris* and Atlantic white-sided dolphin *L. acutus* distributions in northwest European and U.S. North Atlantic waters. Rep. Int. Whal. Commn. 47:797-805.

Palka, D. 2000. Abundance of the Gulf of Maine/Bay of Fundy harbor porpoise based on shipboard and aerial surveys during 1999. NOAA/NMFS/NEFSC Ref. Doc. 00-07. 29 pp. [Available from: NMFS, Northeast Fisheries Science Center, 166 Water Street, Woods Hole, MA 02543.]

Palka, D. 1996. Update on abundance of Gulf of Maine/Bay of Fundy harbor porpoises. NOAA/NMFS/NEFSC Ref. Doc. 96-04. 37 pp. [Available from: NMFS, Northeast Fisheries Science Center, 166 Water Street, Woods Hole, MA 02543.]

Palka, D. 1995. Abundance estimate of the Gulf of Maine harbor porpoise. pp. 27-50 *In*: A. Bjørge and G.P. Donovan (eds.) Biology of the Phocoenids. Rep. Int. Whal. Commn., Special Issue 16.

Palka, D., A. Read and C. Potter. 1997. Summary of knowledge of white-sided dolphins (*Lagenorhynchus acutus*) from the U.S. and Canadian North Atlantic waters. Rep. Int. Whal. Commn. 47: 729-34.

Payne, M. and D. W. Heinemann. 1990. A distributional assessment of cetaceans in the shelf and shelf edge waters of the northeastern United States based on aerial and shipboard surveys, 1978-1988. Report to NMFS. 108p. [Available from National Marine Fisheries Science Center, 166 Water St., Woods Hole, MA 02543.]

Read, A. J. 1994. Interactions between cetaceans and gillnet and trap fisheries in the northwest Atlantic. Rep. Int. Whal. Commn., Special Issue 15: 133-147.

Reeves, R. R., C. Smeenk, R. L. Brownell, Jr. and C. C. Kinze. 1999. Atlantic white-sided dolphin *Lagenorhynchus acutus* (Gray, 1828). Pp. 31-56 *In:* S. H. Ridgway and Sir R. Harrison (eds.) Handbook of Marine Mammals. Volume 6: The Second Book of Dolphins and the Porpoises. Academic Press, Boston.

Sergeant, D. E., D. J. St. Aubin and J. R. Geraci. 1980. Life history and northwest Atlantic status of the Atlantic white-sided dolphin, *Lagenorhynchus acutus*. Cetology 37: 1-12.

Wade, P. R. and R. P. Angliss. 1997. Guidelines for assessing marine mammal stocks: Report of the GAMMS workshop April 3-5, 1996, Seattle, Washington. U.S. Dep. Commer., NOAA Tech. Memo. NMFS-OPR-12, 93 pp.

Waring, G. T., P. Gerrior, P. M. Payne, B. L. Parry and J. R. Nicolas. 1990. Incidental take of marine mammals in foreign fishery activities off the northeast United States, 1977-1988. Fish. Bull., U.S. 88(2): 347-360.

December 2005

WHITE-BEAKED DOLPHIN (*Lagenorhynchus albirostris*): Western North Atlantic Stock

STOCK DEFINITION AND GEOGRAPHIC RANGE

White-beaked dolphins are the more northerly of the two species of *Lagenorhynchus* in the northwest Atlantic (Leatherwood *et al.* 1976). The species is found in waters from southern New England, north to western and southern Greenland and Davis Straits (Leatherwood *et al.* 1976; CETAP 1982), in the Barents Sea and south to at least Portugal (Reeves *et al.* 1999). Differences in skull features indicate that there are at least two separate stocks, one in the eastern and one in the western North Atlantic (Mikkelsen and Lund 1994). No genetic analyses have been conducted to distinguish the stock structure.

In waters off the northeastern U.S. coast, white-beaked dolphin sightings have been concentrated in the western Gulf of Maine and around Cape Cod (CETAP 1982). The limited distribution of this species in U.S. waters has been attributed to opportunistic feeding (CETAP 1982). Prior to the 1970's, white-sided dolphins (*L. acutus*) in U.S. waters were found primarily offshore on the continental slope, while white-beaked dolphins were found on the continental shelf. During the 1970's, there was an apparent switch in habitat use between these two species. This shift may have been a result of the increase in sand lance in the continental shelf waters (Katona *et al.* 1993; Kenney *et al.* 1996).

More recently, during late March of 2001, one group of 18 animals was seen about 60 nautical miles east of Provicetown, MA during a NEFSC aerial marine mammal survey (NMFS unpublished data). In addition, during spring 2001 and 2002, white-beaked dolphins stranded on beaches in New York and Massachusetts (see Other Mortality section below).

POPULATION SIZE

The total number of white-beaked dolphins in U.S. and Canadian waters is unknown, although one old abundance estimate is available for part of the known habitat in U.S. waters, and two old estimates are available from Canadian waters.

A population size of 573 white-beaked dolphins (CV=0.69) was estimated from an aerial survey program conducted from 1978 to 1982 on the continental shelf and shelf edge waters between Cape Hatteras, North Carolina and Nova Scotia (CETAP 1982). The estimate is based on spring data because the greatest proportion of the population off the northeast U.S. coast appeared in the study area during this season, according to the CETAP data. This estimate does not include a correction for dive-time or g*(0)*, the probability of detecting an animal group on the track line. This estimate may not reflect the current true population size because of its high degree of uncertainty (e.g., large CV), its old age, and it was estimated just after cessation of extensive foreign fishing operations in the region.

A population size of 5,500 white-beaked dolphins was based on an aerial survey off eastern Newfoundland and southeastern Labrador (Alling and Whitehead 1987). A CV was not given.

A population size of 3,486 white-beaked dolphins (95% confidence interval (CI)=2,001-4,971) was estimated from a ship-based survey of a small segment of the Labrador Shelf in August 1982 (Alling and Whitehead 1987). A CV was not given, but assuming a symmetric CI, it would be 0.22.

There are no recent abundance estimates for this species in waters between the Gulf of Maine and the Newfoundland/Labrador region.

Minimum Population Estimate

Present data are insufficient to calculate a minimum population estimate in U.S. Exclusive Economic Zone (EEZ) waters.

Current Population Trend

There are insufficient data to determine population trends for this species.

CURRENT AND MAXIMUM NET PRODUCTIVITY RATES

Current and maximum net productivity rates are unknown for this stock. For purposes of this assessment, the maximum net productivity rate was assumed to be 0.04. This value is based on theoretical modeling showing that cetacean populations may not grow at rates much greater than 4% given the constraints of their reproductive life history (Barlow *et al.* 1995).

POTENTIAL BIOLOGICAL REMOVAL

Potential Biological Removal (PBR) is the product of minimum population size, one-half the maximum productivity

rate, and a "recovery" factor (Wade and Angliss 1997). The minimum population size of white-beaked dolphins is unknown. The maximum productivity rate is 0.04, the default value for cetaceans. The "recovery" factor, which accounts for endangered, depleted, threatened stocks, or stocks of unknown status relative to optimum sustainable population (OSP) is assumed to be 0.5 because this stock is of unknown status. PBR for the western North Atlantic white-beaked dolphin is unknown.

ANNUAL HUMAN-CAUSED MORTALITY AND SERIOUS INJURY

White-beaked dolphins have been taken in cod traps and the Canadian groundfish gillnet fisheries off Newfoundland and Labrador and in the Gulf of St. Lawrence (Alling and Whitehead 1987; Read 1994; Hai *et al.* 1996); however, the total number of animals taken is not known. Of three bycaught white-beaked dolphins reported off Newfoundland during 1987-1988, 1 died in a groundfish gill net, 1 in a herring gill net, and 1 in a cod trap (Reeves *et al.* 1999).

There are no documented reports of fishery-related mortality or serious injury to this stock in the U.S. EEZ.

Fishery Information

Because of the absence of observed fishery-related mortality and serious injury to this stock in the U.S. and Canadian waters, no fishery information is provided.

Other Mortality

White-beaked dolphins were hunted for food by residents in Newfoundland and Labrador (Alling and Whitehead 1987). These authors, based on interview data, estimated that 366 white-beaked dolphins were taken each year. The same authors reported that 25-50% of the killed dolphins were lost. Hunting that now occurs in Canadian waters is believed to be opportunistic and in remote regions of Labrador where enforcement of regulations is minimal (Lien *et al.* 2001).

White-beaked dolphins regularly become caught in ice off the coast of Newfoundland during years of heavy pack ice. A total of 21 ice entrapments involving approximately 350 animals were reported in Newfoundland from 1979 to 1990; known mortality as a result of entrapment was about 55% (Lien *et al.* 2001).

Mass strandings of white-beaked dolphins are less common than for white-sided dolphins. White-beaked dolphins more commonly strand as individuals or in small groups (Reeves *et al.* 1999). In Newfoundland, 5 strandings of white-beaked dolphins between 1979 and 1990 involved groups of 2 to 7 animals. On three occasions live dolphins came ashore, including groups of 3 and 4 (Reeves *et al.* 1999).

White-beaked dolphin stranding records from 1997 to 2003 that are in the US NE Regional Office/NMFS strandings and entanglement database include four records that clearly identify the species to be the white-beaked dolphin. Three of these strandings were collected from Cape Cod, Massachusetts beaches, where 1 animal stranded during May 1997, and 2 animals stranded during March 2001. The fourth white-beaked dolphin stranded in New York in February 2002. It was not possible to determine the cause of death for any of these stranded animals.

Whales and dolphins stranded between 1997 and 2003 on the coast of Nova Scotia as recorded by the Marine Animal Response Society (MARS) and the Nova Scotia Stranding Network are as follows: 1 white-beaked dolphin stranded in May 1997, 0 documented strandings in 1998 to 2001 and 2 in 2002 (1 in July (released alive) and 1 in August).

STATUS OF STOCK

The status of white-beaked dolphins, relative to OSP, in U.S. Atlantic coast waters is unknown. They are not listed as threatened or endangered under the Endangered Species Act. There are insufficient data to determine population trends for this species. Because there are insufficient data to calculate PBR it is not possible to determine if stock is strategic and if the total fishery-related mortality and serious injury for this stock is significant and approaching zero mortality and serious injury rate. However, because this stock has a marginal occurrence in U.S. waters and there are no documented takes in U.S. waters, this stock has been designated as not strategic.

REFERENCES

Alling, A. K. and H. P. Whitehead. 1987. A preliminary study of the status of white-beaked dolphins, *Lagenorhynchus albirostris*, and other small cetaceans off the coast of Labrador. Can. Fld. Nat. 101(2): 131-135.

Barlow, J., S. L. Swartz, T. C. Eagle and P. R. Wade. 1995. U.S. Marine mammal stock assessments: Guidelines for preparation, background, and a summary of the 1995 assessments. U.S.Dept. Commerce, NOAA Tech. Memo. NMFS-OPR-6, 73 pp.

CETAP. 1982. A characterization of marine mammals and turtles in the mid- and north Atlantic areas of the U.S. outer continental shelf. Cetacean and Turtle Assessment Program, University of Rhode Island. Final Report #AA551-CT8-48 to the Bureau of Land Management, Washington, DC, 538 pp.

Hai, D.J., J. Lien, D. Nelson and K. Curren. 1996. A contribution to the biology of the white-sided dolphin, *Lagenorhnchus albirostris*, in waters off Newfoundland. Can. Fld. Nat. 110(1): 278-287.

Katona, S. K., V. Rough and D. T. Richardson. 1993. A field guide to whales, porpoises, and seals from Cape Cod to

Newfoundland. Washington, D. C. Smithsonian Institution Press. 316 pp.
Kenney, R. D., P. M. Payne, D. W. Heineman and H. E. Winn. 1996. Shifts in Northeast shelf cetacean distributions relative to trends in Gulf of Maine/Georges Bank finfish abundance. Pp. 169-196. *In:* K. Sherman, N.A. Jaworski and T. Smada (eds.) The Northeast Shelf Ecosystem: Assessment, Sustainability, and Management. Blackwell Science, Cambridge, MA 02142, USA.
Leatherwood, S., D. K. Caldwell and H. E. Winn. 1976. Whales, dolphins, and porpoises of the western North Atlantic. A guide to their identification. U.S. Dept. of Commerce, NOAA Tech. Rep. NMFS Circ. 396, 176 pp.
Lien, J., D. Nelson and D.J. Hai. 2001. Status of the White-beaked Dolphin, *Lagenorhynchus albirostris*, in Canada. Can. Fld. Nat. 115(1): 118-126.
Mikkelsen, A.M.H. and A. Lund. 1994. Intraspecific variation in the dolphins *Lagenorhnchus albirostris* and *L. acutus* (Mammalia: Cetacea) in metrical and non-metrical skull characters, with remarks on occurrence. J. Zool., Lond. 234:289-299.
Read, A. J. 1994. Interactions between cetaceans and gillnet and trap fisheries in the northwest Atlantic. Rep. Int. Whal. Commn., Special Issue 15: 133-147.
Reeves, R.R., C. Smeenk, C. C. Kinze, R. L. Brownell Jr. and J. Lien. 1999. White-beaked dolphin (*Lagenorhnchus albirostris* (Gray 1846). Pp. 1-30. *In*: S.H. Ridgway and R. Harrison (eds.) Handbook of marine mammals, Vol 6. Academic Press, San Diego, CA.
Wade, P. R. and R. P. Angliss. 1997. Guidelines for assessing marine mammal stocks: Report of the GAMMS workshop April 3-5, 1996, Seattle, Washington. U.S. Dep. Commerce, NOAA Tech. Memo. NMFS-OPR-12, 93 pp.

December 2005

COMMON DOLPHIN (*Delphinus delphis*): Western North Atlantic Stock

STOCK DEFINITION AND GEOGRAPHIC RANGE

The common dolphin may be one of the most widely distributed species of cetaceans, as it is found world-wide in temperate, tropical, and subtropical seas. In the North Atlantic, common dolphins appear to be present along the coast over the continental shelf along the 200-2000m isobaths or over prominent underwater topography from 50ºN to 40ºS latitude (Evans 1994). The species is less common south of Cape Hatteras, although schools have been reported as far south as eastern Florida (Gaskin 1992). At least some of the reported sightings of common dolphins in the Gulf of Mexico may have been *Stenella clymene*, which has a color pattern similar to that of common dolphins (Evans 1994). NMFS is currently funding genetic and skull morphometric studies, which will provide information on common dolphin stock structure in the western North Atlantic. Preliminary work had documented a high variance in skull morphometric measurements, suggesting the existence of more than a single stock. Common dolphins are distributed along the continental slope (100 to 2,000 meters), and are associated with Gulf Stream features in waters off the northeastern U.S. coast (CETAP 1982; Selzer and Payne 1988; Waring *et al.* 1992). They are widespread from Cape Hatteras northeast to Georges Bank (35° to 42°N) in outer continental shelf waters from mid-January to May (Hain *et al.* 1981; CETAP 1982; Payne *et al.* 1984). Common dolphins move northward onto Georges Bank and the Scotian Shelf from mid-summer to autumn (Palka *et al.* Unpub. Ms.; Figure 1). Selzer and Payne (1988) reported very large aggregations (greater than 3,000 animals) on Georges Bank in autumn. Common dolphins are occasionally found in the Gulf of Maine, where temperature and salinity regimes are lower than on the continental slope of the Georges Bank/Mid-Atlantic region (Selzer and Payne 1988). Migration onto the Scotian Shelf and continental shelf off Newfoundland occurs during summer and autumn when water temperatures exceed 11ºC (Sergeant *et al.* 1970; Gowans and Whitehead 1995).

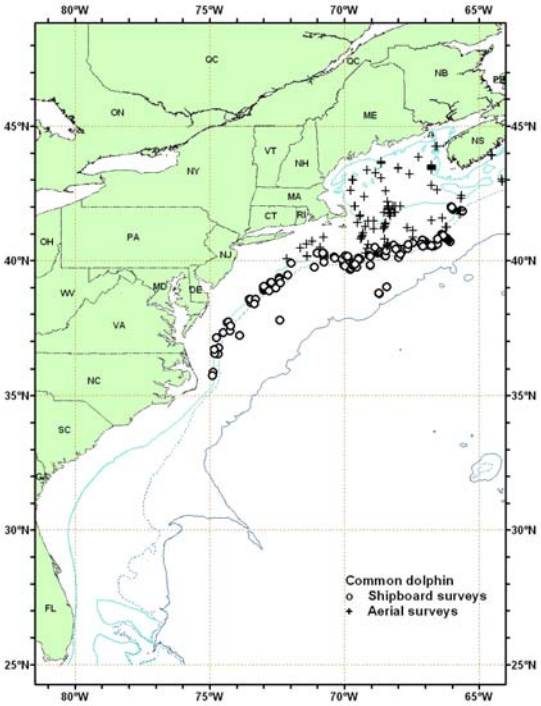

Figure 1. *Distribution of common dolphin sightings from NEFSC and SEFSC shipboard and aerial surveys during the summer 1998, 1999, and 2004. Isobaths are 100 m, 1,000 m and 4,000 m.*

POPULATION SIZE

Total numbers of common dolphins off the USA or Canadian Atlantic coast are unknown, although several estimates from selected regions of the habitat do exist for selected time periods. Sightings were almost exclusively in the continental shelf edge and continental slope areas (Figure 1). An abundance of 29,610 common dolphins (CV=0.39) was estimated from an aerial survey program conducted from 1978 to 1982 on the continental shelf and shelf edge waters between Cape Hatteras, North Carolina and Nova Scotia (CETAP 1982). An abundance of 22,215 (CV=0.40) common dolphins was estimated from a June and July 1991 shipboard line-transect sighting survey conducted primarily between the 200 and 2,000 m isobaths from Cape Hatteras to Georges Bank (Waring *et al.* 1992; Waring 1998). As recommended in the GAMMS Workshop Report (Wade and Angliss 1997), estimates older than eight years are deemed unreliable, therefore should not be used for PBR determinations. Further, due to changes in survey methodology these data should not be used to make comparisons to more current estimates.

An abundance of 1,645 (CV=0.47) common dolphins was estimated from a June and July 1993 shipboard line-transect sighting survey conducted principally between the 200 and 2,000 m isobaths from the southern edge of Georges Bank, across the Northeast Channel to the southeastern edge of the Scotian Shelf (NMFS 1993). Data were collected by two alternating teams that searched with 25x150 binoculars and were analyzed using DISTANCE (Buckland *et al.* 1993; Laake *et al.* 1993). Estimates include school size-bias, if applicable, but do not include corrections for *g(0)* or dive-time. Variability was estimated using bootstrap resampling techniques.

An abundance of 6,741 (CV=0.69) common dolphins was estimated from a July to September 1995 sighting survey conducted by two ships and an airplane that covered waters from Virginia to the mouth of the Gulf of St. Lawrence (Table 1; Palka *et al.* Unpub. Ms.). Total track line length was 32,600km. The ships covered waters between the 50 and 1,000 fathom depth contour lines, the northern edge of the Gulf Stream, and the northern Gulf of Maine/Bay of Fundy region. The airplane covered waters in the Mid-Atlantic from the coastline to the 50 fathom depth contour , the southern Gulf of Maine, and shelf waters off Nova Scotia from the coastline to the 1,000 fathom isobath. Data collection and analysis methods used were described in Palka (1996).

An abundance of 30,768 (CV=0.32) common dolphins was estimated from a line transect sighting survey conducted during 6 July to 6 September 1998 by a ship and plane that surveyed 15,900 km of track line in waters north of Maryland (38ºN) (Figure 1; Palka *et al.* Unpub. Ms.). Shipboard data were analyzed using the modified direct duplicate method (Palka 1995) that accounts for school size bias and *g(0)*, the probability of detecting a group on the track line. Aerial data were not corrected for *g(0)*.

No common dolphins were encountered during the SEFSC component of the joint surveys. That shipboard line transect sighting survey was conducted between 8 July and 17 August 1998 and surveyed 4,163 km of track line in waters south of Maryland (38ºN) (Mullin and Fulling 2003)).

Although the 1991, 1993, 1995, and 1998 surveys did not sample the same areas or encompass the entire common dolphin habitat (e.g., little effort in Scotian shelf edge waters), they did focus on segments of known or suspected high-use habitats off the northeastern USA coast. The 1993, 1995 and 1998 data suggest that, seasonally, at least several thousand common dolphins are occupying continental shelf edge waters, with perhaps highest abundance in the Georges Bank region.

An abundance of 90,547 (CV= 0.24) common dolphins was estimated from a line- transect sighting survey conducted during 12 June to 4 August 2004 by a ship and plane that surveyed 10,761 km of track line in waters north of Maryland (38ºN) (Figure 1; Palka Unpub. Ms.). Shipboard data were collected using the two independent team line- transect method and analyzed using the modified direct duplicate method (Palka 1995) accounting for biases due to school size and other potential covariates, reactive movements (Palka and Hammond 2001), and *g(0)*, the probability of detecting a group on the track line. Aerial data were collected using the Hiby circle-back line transect method (Hiby 1999) and analyzed accounting for *g(0)* and biases due to school size and other potential covariates (Figure 1; Palka Unpub. Ms.).

A ship survey of the U.S. Atlantic outer continental shelf and continental slope (water depths ▲50m) between Florida and Maryland (27.5 and 38ºN) was conducted during June-August, 2004. The survey employed two independent visual teams searching with 50x bigeye binocluars. Survey effort was stratified to include increased effort along the continental shelf break and Gulf stream front in the Mid-Atlantic. The survey included 5,659 km of trackline, and there was a total of 473 cetacean sightings. Sightings were most frequent in waters north of Cape Hatteras, North Carolina along the shelf break. Data were analyzed to correct for visibility bias (*g(0)*) and group-size bias employing line-transect distance analysis and the direct duplicate estimator (Palka, 1995; Buckland *et al.*, 2001). The resulting abundance estimate for common dolphins between Florida and Maryland was 30,196 (CV =0.54).

The best 2004 abundance estimate for common dolphins is the sum of the estimates from the two 2004 U.S. Atlantic surveys, 120,743 (CV = 0.23), where the estimate from the northern U.S. Atlantic is 90,547 (CV =0.24), and from the southern U.S. Atlantic is 30,196 (CV =0.54). This joint estimate is considered best because together these two surveys have the most complete coverage of the species' habitat.

Table 1. Summary of abundance estimates for western North Atlantic common dolphin. Month, year, and area covered during each abundance survey, and resulting abundance estimate (N_{best}) and coefficient of variation (CV).

Month/Year	Area	N_{best}	CV
Jul-Sep 1998	Maryland to Gulf of St. Lawrence	30,768	0.32
Jun-Aug 2004	Maryland to Bay of Fundy	90,547	0.24
Jun-Aug 2004	Florida to Maryland	30,196	0.54
Jun-Aug 2004	Florida to Bay of Fundy (COMBINED)	120,743	0.23

Minimum Population Estimate

The minimum population estimate is the lower limit of the two-tailed 60% confidence interval of the log-normally distributed best abundance estimate. This is equivalent to the 20th percentile of the log-normal distribution as specified by Wade and Angliss (1997). The best estimate of abundance for common dolphins is 120,743 (CV =0.23). The minimum population estimate for the western North Atlantic common dolphin is 99,975.

Current Population Trend

There are insufficient data to determine the population trends for this species.

CURRENT AND MAXIMUM NET PRODUCTIVITY RATES

Current and maximum net productivity rates are unknown for this stock. For purposes of this assessment, the maximum net productivity rate was assumed to be 0.04. This value is based on theoretical modeling showing that cetacean populations may not grow at rates much greater than 4% given the constraints of their reproductive life history (Barlow *et al.* 1995).

POTENTIAL BIOLOGICAL REMOVAL

Potential Biological Removal (PBR) is the product of minimum population size, one-half the maximum productivity rate, and a "recovery" factor (MMPA Sec. 3. 16 U.S.C. 1362; Wade and Angliss 1997). The minimum population size is 99,975. The maximum productivity rate is 0.04, the default value for cetaceans. The "recovery" factor, which accounts for endangered, depleted, threatened stocks, or stocks of unknown status relative to optimum sustainable population (OSP) is assumed to be 0.48 because the CV of the average mortality estimate is between 0.3 and 0.6 (Wade and Angliss 1997), and because this stock is of unknown status. PBR for the western North Atlantic common dolphin is 960.

ANNUAL HUMAN-CAUSED MORTALITY AND SERIOUS INJURY

Fishery information

Detailed fishery information is reported in Appendix III.

Total annual estimated average fishery-related mortality or serious injury to this stock during 1999-2003 was 119 common dolphins (CV =0.43; Table 2).

Earlier Interactions

Prior to 1977, there was no documentation of marine mammal bycatch in distant-water fleet (DWF) activities off the northeast coast of the U.S. With implementation of the Magnuson Fisheries Conservation and Management Act (MFCMA), an observer program was established which has recorded fishery data and information of incidental bycatch of marine mammals. During the period 1977-1986, observers recorded 123 mortalities in foreign *Loligo* squid-fishing activities (Waring *et al.* 1990). In 1985 and 1986, Italian vessels took 56 and 54 animals, respectively, which accounts for 89% (n=110) of the total takes in foreign *Loligo* squid-fishing operations. No mortalities were reported in foreign *Illex* squid fishing operations. Because of spatial/temporal fishing restrictions, most of the bycatch occurred along the continental shelf edge (100m) isobath during winter (December to February).

From 1977 to 1991, observers recorded 110 mortalities in foreign mackerel-fishing operations (Waring *et al.* 1990; NMFS unpublished data). This total includes one documented take by a U.S. vessel involved in joint-venture fishing operations in which U.S. captains transfer their catches to foreign processing vessels. The bycatch occurred during winter/spring (December to May).

Pelagic Drift Gillnet

Estimates of total annual bycatch for 1994 and 1995 were estimated from the sum of the observed caught and the product of the average bycatch per haul and the number of unobserved hauls as recorded in self-reported fisheries information. Variances were estimated using bootstrap re-sampling techniques. Eight hundred and sixty-one common dolphin mortalities were observed between 1989 and 1998 in this fishery. Mortalities were observed in all seasons and areas. Seven animals were released alive, but 6 were injured. Estimated annual mortality and serious injury attributable to this fishery (CV in parentheses) was 540 in 1989 (0.19), 893 in 1990 (0.18), 223 in 1991 (0.12), 227 in 1992 (0.09), 238 in 1993 (0.08), 163 in 1994 (0.02), 83 in 1995 (0), 106 in 1996 (0.07) and 255 in 1998 (0). Since this fishery no longer exists, it has been excluded from Table 2.

Pelagic Pair Trawl

Twelve mortalities were observed between 1991 and 1995. The estimated annual fishery-related mortality and serious injury attributable to this fishery (CV in parentheses) was 5.6 in 1991 (0.53), 32 in 1992 (0.48), 35 in 1993 (0.43), 0 in 1994 and 5.6 in 1995 (0.35). Since this fishery is no longer in operation it has been deleted from Table 2.

Pelagic Longline

Most of the estimated marine mammal bycatch was from U.S. Atlantic EEZ waters between South Carolina and Cape Cod (Johnson *et al.* 1999). Between 1990 and 2000, sixteen common dolphins were hooked and released alive (Yeung *et al.* 2000; Yeung 2001).

Northeast Multispecies Sink Gillnet

In 1996, the first observed mortality of common dolphins in this fishery was recorded. The estimated annual fishery-related mortality and serious injury attributable to this fishery (CV in parentheses) was 0 in 1995, 63 in 1996 (1.39), 0 in 1997, 0 in 1998, 146 in 1999 (0.97) and 0 in 2000-2003; estimated annual mortality in 1999-2003 was 29 common dolphins (0.97) (Table 2).

Mid-Atlantic Coastal Gillnet

No common dolphins were taken in observed trips during 1993 and 1994. Two common dolphins were observed taken in 1995, 1996 and 1997, and no takes were observed from 1998-2002 (Table 2). Observed effort was concentrated off New Jersey and scattered between Delaware and North Carolina from 1 to 50 miles off the beach. All bycatches were documented during January to April. Using the observed takes, the estimated annual mortality (CV in parentheses) attributed to this fishery was 7.4 in 1995 (0.69), 43 in 1996 (0.79), 16 in 1997 (0.53), and 0 in 1999-2003. Average annual estimated fishery-related mortality attributable to this fishery during 1999-2003 was zero common dolphins.

Southern New England/Mid-Atlantic Squid, Mackerel, Butterfish Trawl Fisheries

Illex Squid

No incidental takes of common dolphins have been observed in the *Illex* fishery.

Loligo Squid

All incidental takes attributed to this fishery were observed during the first quarter of the year (Jan-Mar), exclusively in the offshore fishery. The estimated fishery-related mortality of common dolphins attributable to the fall/winter offshore fishery was 0 between 1997-1998, 49 in 1999 (CV=0.97), 273 in 2000 (CV=0.57), 126 in 2001 (CV=1.09) and 0 in 2002-2003. The average annual mortality between 1999-2003 was 90 common dolphins (CV=0.47) (Table 2). However, these estimates should be viewed with caution due to the extremely low (<1%) observer coverage.

Atlantic Mackerel

The estimated fishery-related mortality attributed to this fishery was 161 (CV=0.49) animals in 1997 and 0 between 1999-2003. The average annual mortality between 1999-2003 was 0 (zero) (Table 2).

A U.S. joint venture (JV) fishery was conducted in the Mid-Atlantic region from February-May 1998. NMFS maintained 100% observer coverage on the foreign JV vessels where 152 transfers from the U.S. vessels were observed. Seventeen incidental takes of common dolphin were observed in the 1998 JV mackerel fishery. This fishery did not operate in 1999-2003.

Southern New England/Mid-Atlantic Bottom Trawl Fisheries

There was one observed take in this fishery reported in 1997. The estimated fishery-related mortality for common dolphins attributable to this fishery was 93 (CV=1.06) animals in 1997 and 0 between 1999-2003. The average annual mortality between 1999-2003 was 0 (zero) common dolphins (Table 2). However, these estimates should be viewed with caution due to the extremely low (<1%) observer coverage.

Table 2. Summary of the incidental mortality and serious injury of common dolphins (*Delphinus delphis*) by commercial fishery including the years sampled (Years), the number of vessels active within the fishery (Vessels), the type of data used (Data Type), the annual observer coverage (Observer Coverage), the mortalities recorded by on-board observers (Observed Mortality), the estimated annual mortality (Estimated Mortality), the estimated CV of the annual mortality (Estimated CVs) and the mean annual mortality (CV in parentheses).

Fishery	Years	Vessels[c]	Data Type [a]	Observer Coverage[b]	Observed Serious Injury	Observed Mortality	Estimated Serious Injury	Estimated Mortality	Estimated Combined Mortality	Estimated CVs	Mean Annual Mortality
Northeast Multispecies Sink Gillnet	99-03	349	Obs. Data Dealer, Logbooks	.06, .06, .04, .02, .03	0, 0, 0, 0, 0	2, 0, 0, 0, 0	0, 0, 0, 0, 0	146, 0, 0, 0, 0	146, 0, 0, 0, 0	.97, 0, 0, 0, 0	29 (.97)
Mid-Atlantic Coastal Gillnet	99-03	NA	Obs. Data Dealer	.05, .02, .02,.02, .01, .01	0, 0, 0, 0, 0	0, 0, 0, unk[e], 0	0, 0, 0, 0, 0	0, 0, 0, unk[e], 0	0, 0, 0, unk[e], 0	0, 0, 0, 0, unk[e], 0	0 (0)[5]
North Atlantic Bottom Trawl	99-03	TBD	Obs. Data Weighout	.001, .003, .004, .004, .021, tbd	0, 0, 0, 0, 0	0,0, 0, 1, 0	0, 0, 0, 0, 0	0,0, 0, tbd[f], tbd[f]	0,0, 0, tbd[f], tbd[f]	0,0, 0, tbd[f], tbd[f]	tbd[f]
SNE/Mid-Atlantic Loligo Squid Trawl (offshore)	99-03	384 [d]	Obs. Data Dealer	.009, .011, .012, .005, tbd	0, 0, 0, 0, 0	1, 6, 2, 0, 0	0, 0, 0, 0, 0	49, 273, 126, 0, 0	49, 273, 126, 0, 0	.78, .57, 1.09, 0, 0	90 (.47)
SNE/ Mid-Atlantic Bottom Trawl	99-03	NA	Obs. Data Dealer	.003, .003, .004,.005, tbd	0, 0,0, 0, 0	0, 0, 0, 0, 0	0, 0,0, 0, 0	0, 0, 0, 0, 0	0, 0, 0, 0, 0	0, 0, 0, 0, 0	0
SNE/Mid-Atlantic Mackerel Trawl-domestic	99-03	2,242 [d]	Obs. Data Dealer	.01, .04, .03, .006 , tbd	0, 0, 0, 0, 0	0, 0,0, 0, 0	0, 0, 0, 0, 0	0, 0, 0, 0, 0	0, 0, 0, 0, 0	0, 0, 0, 0, 0	0
SNE/Mid-Atlantic Mackerel Trawl-JV[g]	99-03	1999-2001=0 2002=2 2003=0	Obs. Data	NA,NA, NA, 1.00[h], NA	0, 0, 0, 0, 0	0, 0, 0, 0, 0	0, 0, 0, 0, 0	0, 0, 0, 0, 0	0, 0, 0, 0, 0	0, 0, 0, 0, 0	0
TOTAL											119 (.43)

a Observer data (Obs. Data) are used to measure bycatch rates, and the data are collected within the Northeast Fisheries Science Center (NEFSC) Sea Sampling Program. NEFSC collects dealer reported landings data. Total landings are used as a measure of total effort for the coastal gillnet, Northeast sink gillnet and the SNE/Mid-Atlantic and squid, mackerel, butterfish trawl fisheries.

b The observer coverage for the Northeast multispecies sink gillnet fishery are measured in trips. Observer coverage for the Mid-Atlantic coastal sink gillnet fishery is measured in tons of fish landed. Observer coverage of the SNE/Mid-Atlantic and squid, mackerel, butterfish trawl fisheries are measured in trips.

c These are numbers of potential fishing vessels based on permit holders in the 2002 fishery. Many of these vessels participate in the other fisheries and therefore the reported number of vessels are not additive across the squid, mackerel and butterfish fisheries. (67FR 65937).

d The incidental take was observed on a trip that landed scup as the primary species.

e Sixty-five percent of sampling by the NEFSC fisheries observer program was concentrated in one area and not distributed proportionally across the fishery. Therefore, observed mortality is considered unknown in 2002. The previous five year average (97-01) estimated mortality was applied.

f Mortality estimation attributed to the North Atlantic bottom trawl fishery is in progess.

g NA=No joint venture fishing effort for Atlantic mackerel.

h During joint venture fishing operations, nets that are transferred from the domestic vessel to the foreign vessels for processing are observed on board the foreign vessel. There may be nets fished by domestic vessels that do not get transferred to a foreign vessel for processing and therefore would not be observed. During TALFF fishing operations all nets fished by the foreign vessel are observed.

CANADA

Between January 1993 and December 1994, 36 Spanish deep water trawlers, covering 74 fishing trips (4,726 fishing days and 14,211 sets), were observed in NAFO Fishing Area 3 (off the Grand Banks) (Lens 1997). A total of 47 incidental catches were recorded, which included 1 common dolphin. The incidental mortality rate for common dolphins was 0.007/set.

Other Mortality

From 1999 to 2003, 202 common dolphins were reported stranded between Maine and Florida (Table 3). The total includes mass stranded common dolphins in Massachusetts during 1997 (10 animals) and 2002 (9 animals); 1998 (9 animals and 5 animals); and 1999 (3 animals), and in North Carolina in 2001 (7 animals). Three common dolphins which had stranded alive in Massachusetts in 2000 were released. In 1999, one stranding mortality in New Jersey was designated as a human interaction (fishing gear). In 2001, the cause of death of one stranding mortality in Virginia and another animal in North Carolina were designated as human interactions/fishing interactions. Similarly in 2002, the case of death for one stranding in New York and another animal in Virginia were designated as human interaction/fishery interaction.

Four common dolphin strandings (6 individuals) were reported on Sable Island, Nova Scotia from 1970 to 1998, with all having occurred since 1996 (Lucas and Hooker 1997; Lucas and Hooker 2000).

Table 3. Common dolphin (*Delphinus delphis*) reported strandings along the U.S. Atlantic coast, 1999-2003.

STATE	1999	2000	2001	2002[d]	2003	TOTAL
Maine	0	0	1	0	0	1
Massachusetts[a]	11	10	8	34	21	84
Rhode Island	5	5	0	1	2	13
Connecticut	0	1	0	0	0	1
New York	6	4	6	5	11	32
New Jersey	3[b]	5	5	1	6	20
Delaware	1	1	1	1	1	5
Maryland	0	3	2	0	0	5
Virginia	2	1	4[b]	3	4	14
North Carolina[c]	0	6	14[b]	0	62	26
Georgia	0	1	0	0	0	1
TOTAL	28	37	41	45	51	202

a Massachusetts mass strandings (1997 - 10 animals, 1998 - 9 and 5 animals, 1999 - 3 animals; 2002 - 9 animals)

b Fishery Interactions (FI)/Human Interactions (HI) - North Carolina reported 1 HI, fishing gear, April 2001; Virginia - 1 FI March 2001; New Jersey - 1 FI reported with net marks January 1999)

c North Carolina mass stranding (2001 - 7 animals)

d 2002 FI, one in NY, one in Va.

STATUS OF STOCK

The status of common dolphins, relative to OSP, in the U.S. Atlantic EEZ is unknown. The species is not listed as threatened or endangered under the Endangered Species Act. There are insufficient data to determine the population trends for this species. The total fishery-related mortality and serious injury for this stock is not less than 10% of the calculated PBR and, therefore, cannot be considered to be insignificant and approaching zero mortality and serious injury rate. This is not a strategic stock because the 1999-2003 average annual fishery-related mortality and serious injury does not exceed PBR. However, the average annual mortality does not include the North Atlantic Bottom Trawl fishery, which is under analysis. In the last five editions of this stock assessment report, it has been designated as non-strategic.

REFERENCES

Barlow, J., S. L. Swartz, T. C. Eagle, and P. R. Wade. 1995. U.S. Marine Mammal Stock Assessments: Guidelines for Preparation, Background, and a Summary of the 1995 Assessments. U.S. Dep. Commer., NOAA Tech. Memo. NMFS-OPR-6, 73 pp.

Buckland, S. T., D. R. Andersen, K. P. Burnham, and J. L. Laake. 1993. Distance sampling: Estimating abundance of biological populations. Chapman and Hall, New York, 446 pp.

Buckland, S. T., D.R. Andersen, K.P Burnham, J.L. Laake, D.L. Borchers, and L. Thomas. 2001. Introduction to Distance Sampling estimating abundance of biological populations. Oxford University Press, New York, 432 pp.

CETAP. 1982. A characterization of marine mammals and turtles in the mid- and north Atlantic areas of the U.S. outer continental shelf. Cetacean and Turtle Assessment Program, University of Rhode Island. Final Report, Contract AA51-C78-48, Bureau of Land Management, Washington, DC, 538 pp.

Evans, W. E. 1994. Common dolphin, white-bellied porpoise. *In:* S. H. Ridgway and R. Harrison, editors. Handbook of marine mammals, Vol. 5: The first book of dolphins. Academic Press, San Diego, CA. p 191-224.

Gaskin, D. E. 1992. Status of common dolphin, *Delphinus delphis*, in Canada. Can. Field Nat. 106: 55-63.

Gowans, S. and H. Whitehead. 1995. Distribution and habitat partitioning by small odontocetes in the Gully, a submarine canyon on the Scotian Shelf. Can. J. Zool. 73: 1599-1608.

Hain, J. H. W., R. K. Edel, H. E. Hays, S. K. Katona, and J. D. Roanowicz. 1981. General distribution of cetaceans in the continental shelf waters of the northeastern U.S. *In:* CETAP (Cetacean and Turtle Assessment program), A characterization of marine mammals and turtles in the mid- and north Atlantic areas of the U.S. outer continental shelf, Annual Report for 1979. Contract No. AA551-CT8-48, U.S. Dept. of Interior, Bureau of Land Management, Washington, DC. p II1-II277.

Hiby, L. 1999. The objective identification of duplicate sightings in aerial survey for porpoise. *In*: G.W. Garner, S.C. Amstrup, J.L. Laake, B.F.J. Manly, L.L. McDonald, and D.G. Robertson, editors. Marine Mammal Survey and Assessment Methods. Balkema, Rotterdam. p 179-189.

Johnson, D. R., C. A. Brown and C. Yeung. 1999. Estimates of marine mammal and marine turtle catch by the U.S. Atlantic pelagic longline fleet in 1992-1997. NOAA Tech. Memo. NMFS- SEFSC-418. 70 pp. Available from: NMFS, Southeast Fisheries Science Center, 75 Virginia Beach Dr., Miami, FL 33149.

Laake, J. L., S. T. Buckland, D. R. Anderson, and K. P. Burnham. 1993. DISTANCE user's guide, V2.0. Colorado Cooperative Fish & Wildlife Research Unit, Colorado State University, Ft. Collins, CO. 72 pp.

Lens, S. 1997. Interactions between marine mammals and deep water trawlers in the NAFO regulatory area. ICES CM 1997/Q:8. 10 pp.

Lucas, Z. N. and S. K. Hooker. 1997. Cetacean strandings on Sable Island, Nova Scotia, 1990-1996. Paper SC/49/06 presented to the IWC Scientific Committee, September 1997. 10 pp.

Lucas, Z. N. and S. K. Hooker. 2000. Cetacean strandings on Sable Island, Nova Scotia, 1970-1998. Can. Field-Nat.:114 (45-61).

Mullin, K. D. And G.L. Fulling. 2003. Abundance of cetaceans in the southern U.S. North Atlantic Ocean during summer 1998. Fish. Bull., U.S. 101:603-613.

NMFS [National Marine Fisheries Service]. 1993. Cruise results, NOAA ship DELAWARE II, Cruise No. DEL 93-06, Marine mammal Survey. 5 pp. Available from: National Marine Fisheries Service, 166 Water Street, Woods Hole, MA 02543-1026.

Northridge, S. 1996. Estimation of cetacean mortality in the U.S. Atlantic swordfish and tuna drift gillnet and pair trawl fisheries. Final report, Contract No. 40ENNF500160, to the NMFS, Northeast Fisheries Science Center, 166 Water St., Woods Hole, MA 02543.

Palka, D. 1995. Abundance estimate of the Gulf of Maine harbor porpoise. Rep. Int. Whal. Commn., Special Issue 16:27-50.

Palka, D. 1996. Update on abundance of Gulf of Maine/Bay of Fundy harbor porpoises. NOAA/NMFS/NEFSC. Ref. Doc. 96-04; 37 pp. Available from: NMFS, Northeast Fisheries Science Center, 166 Water Street, Woods Hole, MA 02543.

Palka, D. and P.S. Hammond. 2001. Accounting for responsive movement in line transect estimates of abundance. Can. J. Fish. Aquat. Sci. 58: 777-787.

Payne, P. M., L. A. Selzer and A. R. Knowlton. 1984. Distribution and density of cetaceans, marine turtles, and seabirds in the shelf waters of the northeastern United States, June 1980-December 1983, based on shipboard observations. NOAA/NMFS Contract No. NA-81-FA-C-00023. 245 pp.

Selzer, L. A. and P. M. Payne. 1988. The distribution of white-sided (*Lagenorhynchus acutus*) and common dolphins (*Delphinus delphis*) vs. environmental features of the continental shelf of the northeastern United States. Mar. Mamm. Sci. 4(2): 141-153.

Sergeant, D. E., A. W. Mansfield, and B. Beck. 1970. Inshore records of cetacea for eastern Canada, 1949-68. J. Fish. Res. Bd. Can. 27: 1903-1915.

Wade, P. R. and R. P. Angliss. 1997. Guidelines for assessing marine mammal stocks: Report of the GAMMS Workshop April 3-5, 1996, Seattle, Washington. U.S. Dep. Commer., NOAA Tech. Memo. NMFS-OPR-12, 93 pp.

Waring, G. T. 1998. Results of the summer 1991 R/V Chapman marine mammal sighting survey. NOAA NMFS NEFSC, Lab. Ref. Doc. No. 98-09, 21 pp. Available from: NMFS, Northeast Fisheries Science Center, 166 Water Street, Woods Hole, MA 02543,

Waring, G. T., P. Gerrior, P. M. Payne, B. L. Parry, and J. R. Nicolas. 1990. Incidental take of marine mammals in foreign fishery activities off the northeast United States, 1977-1988. Fish. Bull., U.S. 88(2): 347-360.

Waring, G. T., C. P. Fairfield, C. M. Ruhsam, and M. Sano. 1992. Cetaceans associated with Gulf Stream features off the northeastern USA shelf. ICES Marine Mammals Comm. CM 1992/N: 12, 29 pp.

Waring, G. T., D. L. Palka, P. J. Clapham, S. Swartz, M. C. Rossman, T. V. N. Cole, L. J. Hansen, K. D. Bisack, K. D. Mullin, R. S. Wells, D. K. Odell, and N. B. Barros. 1999. U.S. Atlantic and Gulf of Mexico marine mammal stock assessments — 1999. U.S. Dep. Commer., NOAA Tech. Memo. NMFS-NE-153, 196 pp.

Yeung, C., S. Epperly, and C. A. Brown. 2000. Preliminary revised estimates of marine mammal and marine turtle bycatch by the U.S. Atlantic pelagic longline fleet, 1992-1999. NMFS, Miami Lab. PRD Contribution Number 99/00-13. 58 pp. Available from: NMFS, Southeast Fisheries Science Center, 75 Virginia Beach Dr., Miami, FL 33149.

Yeung, C. 2001. Estimates of marine mammal and marine turtle bycatch by the U.S. Atlantic pelagic longline fleet in 1999-2000. NOAA Tech. Memo. NMFS-SEFSC-467, 43 pp. Available from: NMFS, Southeast Fisheries Science Center, 75 Virginia Beach Dr., Miami, FL 33149.

December 2005

ATLANTIC SPOTTED DOLPHIN (*Stenella frontalis*): Western North Atlantic Stock

STOCK DEFINITION AND GEOGRAPHIC RANGE

There are two species of spotted dolphin in the Atlantic Ocean, the Atlantic spotted dolphin, *Stenella frontalis,* formerly *S. plagiodon*, and the pantropical spotted dolphin, *S. attenuata* (Perrin *et al.* 1987). The Atlantic spotted dolphin occurs in two forms which may be distinct sub-species (Perrin *et al.* 1987, 1994; Rice 1998): the large, heavily spotted form which inhabits the continental shelf and is usually found inside or near the 200m isobath; and the smaller, less spotted island and offshore form which occurs in the Atlantic Ocean but is not known to occur in the Gulf of Mexico (Fulling *et al.* 2003; Mullin and Fulling 2003; Mullin and Fulling 2004). Where they co- occur, the offshore form of the Atlantic spotted dolphin and the pantropical spotted dolphin can be difficult to differentiate at sea

Atlantic spotted dolphins are distributed in tropical and warm temperate waters of the western North Atlantic (Leatherwood *et al.* 1976). Their distribution is from southern New England, south through the Gulf of Mexico and the Caribbean to Venezuela (Leatherwood *et al.* 1976; Perrin *et al.* 1994). The large, heavily spotted form of the Atlantic spotted dolphin along the southeastern and Gulf coasts of the United States, which may warrant designation as a distinct sub-species (Rice 1998), inhabits the continental shelf, usually being found inside or near the 200 m isobath (within 250-350 km of the coast) but sometimes coming into very shallow water adjacent to the beach (Figure 1). Off the northeast U.S. coast, spotted dolphins are widely distributed on the continental shelf, along the continental shelf edge, and offshore over the deep ocean south of 40° N (CETAP 1982). Atlantic spotted dolphins regularly occur in the inshore waters south of Chesapeake Bay and near the continental shelf edge and continental slope waters north of this region (Payne *et al.* 1984; Mullin and Fulling 2003). Sightings have also been made along the north wall of the Gulf Stream and warm-core ring features (Waring *et al.* 1992). Stock structure in the western North Atlantic is unknown.

POPULATION SIZE

Total numbers of Atlantic spotted dolphins off the U.S. or Canadian Atlantic coast are unknown, although estimates from selected regions of the habitat do exist for select time periods. Because *S. frontalis* and *S. attenuata* are difficult to differentiate at sea, the reported abundance estimates, prior to 1998, are for both species of spotted dolphins combined. Sightings were concentrated in the slope waters north of Cape Hatteras, but in the shelf waters south of Cape Hatteras, with sightings extending into the deeper slope and offshore waters of the Mid-Atlantic (Fig. 1).

An abundance of 6,107 undifferentiated spotted dolphins (CV=0.27) was estimated from an aerial survey program conducted from 1978 to 1982 on the continental, shelf and shelf edge waters between Cape Hatteras, North Carolina and Nova Scotia (CETAP 1982). As recommended in the GAMS Workshop Report (Wade and Angliss 1997), estimates older than eight years are deemed unreliable, therefore should not be used for PBR determinations. Further, due to changes in survey methodology these data should not be used to make comparisons to more current estimates.

An abundance of 4,772 (CV=1.27) undifferentiated spotted dolphins was estimated from a July to September 1995 sighting survey conducted by two ships and an airplane that covered waters from Virginia to the mouth of the Gulf of St. Lawrence (Table 1; Palka *et al.* Unpublished Manuscript). Total track line length was 32,600km. The ships covered waters between the 50 and 1000 fathom depth contour lines, the northern edge of the Gulf Stream, and the northern Gulf of Maine/Bay of Fundy region. The airplane covered waters

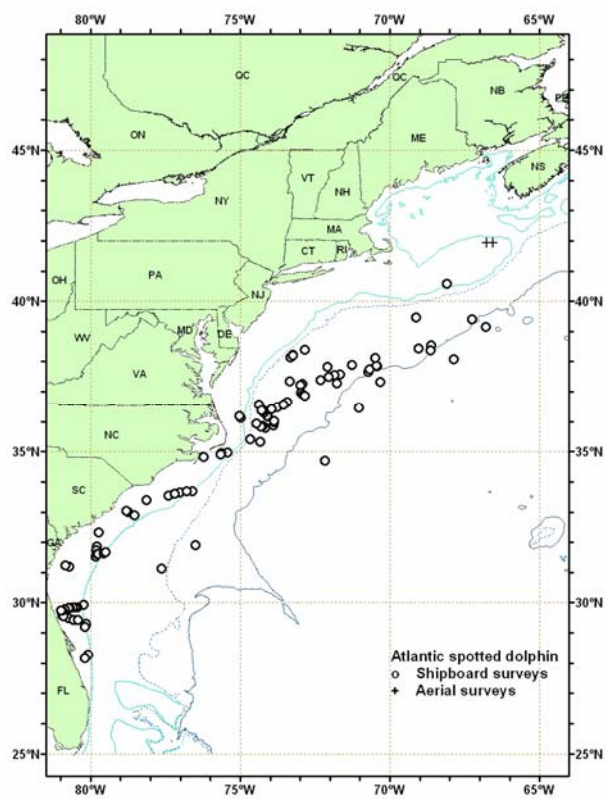

Figure 1. *Distribution of Atlantic spotted dolphin sightings from NEFSC and SEFSC shipboard and aerial surveys during the summer in 1998 and 2004. Isobaths are at 100 m, 1,000 m, and 4,000 m.*

in the Mid-Atlantic from the coastline to the 50 fathom depth contour line, the southern Gulf of Maine, and shelf waters off Nova Scotia from the coastline to the 1000 fathom depth contour line. Data collection and analysis methods used were described in Palka (1996).

An abundance of 32,043 (CV=1.39) for offshore Atlantic spotted dolphins was estimated from a line transect sighting survey conducted during July 6 to September 6, 1998 by a ship and plane that surveyed 15,900km of track line in waters north of Maryland (38° N) (Figure 1; Palka *et al.* Unpubished Manuscript). Shipboard data were analyzed using the modified direct duplicate method (Palka 1995) that accounts for school size bias and *g(0)*, the probability of detecting a group on the track line. Aerial data were not corrected for *g(0)*.

An abundance of 14,438 (CV=0.63) for Atlantic spotted dolphins was estimated from a shipboard line transect sighting survey conducted between 8 July and 17 August 1998 that surveyed 4,163km of track line in waters south of Maryland (38°N) (Figure 1; Mullin and Fulling 2003). Abundance estimates were made using the program DISTANCE (Buckland *et al.* 2001) where school size bias and ship attraction were accounted for.

An abundance of 3,578 (CV= 0.48) for Atlantic spotted dolphins was estimated from a line transect sighting survey conducted during June 12 to August 4, 2004 by a ship and plane that surveyed 10,761 km of track line in waters north of Maryland (38° N) to the Bay of Fundy (45° N) (Figure 1; Palka unpublished manuscript). Shipboard data were collected using the two independent team line transect method and analyzed using the modified direct duplicate method (Palka 1995) accounting for biases due to school size and other potential covariates, reactive movements (Palka and Hammond 2001), and g(0), the probability of detecting a group on the track line. Aerial data were collected using the Hiby circle-back line transect method (Hiby 1999) and analyzed accounting for g(0) and biases due to school size and other potential covariates (Figure 1; Palka Unpublished Manuscript).

A survey of the U.S. Atlantic outer continental shelf and continental slope (water depths ≥50m) between 27.5 – 38 ºN latitude was conducted during June-August, 2004. The survey employed two independent visual teams searching with 50x bigeye binoculars. Survey effort was stratified to include increased effort along the continental shelf break and Gulf Stream front in the Mid-Atlantic. The survey included 5,659 km of trackline, and there were a total of 473 cetacean sightings. Sightings were most frequent in waters North of Cape Hatteras, North Carolina along the shelf break. Data were analyzed to correct for visibility bias (g(0)) and group-size bias employing line transect distance analysis and the direct duplicate estimator (Palka 1995; Buckland *et al.*, 2001). The resulting abundance estimate for Atlantic spotted dolphins between Florida and Maryland was 47,400 (CV=0.45).

At their November 1999 meeting, the Atlantic SRG recommended that, without a genetic determination of stock structure, the abundance estimates for the coastal and offshore forms should be combined. There remains debate over how distinguishable both species are at sea, though in the waters south of Cape Hatteras identification to species is made with very high certainty. This does not, however, account for the potential for a mixed species herd, as has been recorded for several dolphin assemblages. Pending further genetic studies for clarification of this problem, a single species abundance estimate will be used as the best estimate of abundance, combining species specific data from the northern as well as southern portions of the species' ranges. This joint estimate is considered best because together these two surveys have the most complete coverage of the species' habitat. The best 2004 abundance estimate for Atlantic spotted dolphins is the sum of the estimates from the two 2004 western U.S. Atlantic surveys, 50,978 (CV=0.42), where the estimate from the northern U.S. Atlantic is 3,578 (CV=0.48), and from the southern U.S. Atlantic is 47,400 (CV=0.45).

Table 1. Summary of abundance estimates for both undifferentiated spotted dolphins (1995), and differentiated Atlantic spotted dolphins (1998 and 2004). Month, year, and area covered during each abundance survey, and resulting abundance estimate (N_{best}) and coefficient of variation (CV).

Month/Year	Area	N_{best}	CV
Jul-Sep 1998	Maryland to Gulf of St. Lawrence	32,043[1]	1.39
Jul-Aug 1998	Florida to Maryland	14,438[3]	0.63
Jul-Sep 1998	Florida to Gulf of St. Lawrence (COMBINED)	46,481[2]	0.98
Jun-Aug 2004	Maryland to Bay of Fundy	3,578	0.48
Jun-Aug 2004	Florida to Maryland	47,400	0.45
Jun-Aug 2004	Florida to Bay of Fundy (COMBINED)	50,978[2]	0.42

[1] This represents the first estimate for the offshore Atlantic spotted dolphin.
[2] This is the combined estimate for the two survey regions
[3] This estimate is a recalculation of the same data reported in previous SARs. For more details see Mullin and Fulling 2003.

Minimum Population Estimate

The minimum population estimate is the lower limit of the two-tailed 60% confidence interval of the log- normally distributed best abundance estimate. This is equivalent to the 20th percentile of the log-normal distribution as specified by Wade and Angliss (1997).) The best abundance estimate is 50,978 (CV=0. 42). The minimum population estimates based on the combined offshore and coastal abundance estimates is 36,235.

Current Population Trend

There are insufficient data to determine the population trends for this species, given that surveys prior to 1998 did not differentiate between species of spotted dolphins.

CURRENT AND MAXIMUM NET PRODUCTIVITY RATES

Current and maximum net productivity rates are unknown for this stock. For purposes of this assessment, the maximum net productivity rate was assumed to be 0.04. This value is based on theoretical modeling showing that cetacean populations may not grow at rates much greater than 4% given the constraints of their reproductive life history (Barlow *et al.* 1995).

POTENTIAL BIOLOGICAL REMOVAL

Potential Biological Removal (PBR) is the product of minimum population size, one-half the maximum productivity rate, and a "recovery" factor (MMPA Sec. 3. 16 U.S.C. 1362; Wade and Angliss 1997). The minimum population size for the Atlantic spotted dolphin is 36,235. The maximum productivity rate is 0.04, the default value for cetaceans. The "recovery" factor, which accounts for endangered, depleted, threatened stocks, or stocks of unknown status relative to optimum sustainable population (OSP) is set to 0.5 because this stock is of unknown status. PBR for the combined offshore and coastal forms of Atlantic spotted dolphins is 362.

ANNUAL HUMAN-CAUSED MORTALITY AND SERIOUS INJURY

Fishery Information

Detailed fishery information is reported in Appendix III. Total annual estimated average fishery-related mortality or serious injury to this stock during 1999-2003 was zero Atlantic spotted dolphins (*Stenella* spp.) (Yeung 2001; Garrison 2003; Garrison and Richards, 2004).

Earlier Interactions

No spotted dolphin mortalities were observed in 1977-1991 foreign fishing activities. Bycatch had been observed by NMFS Sea Samplers in the pelagic drift gillnet and pelagic longline fisheries, but no mortalities or serious injuries have been documented in the pelagic pair trawl, Northeast sink gillnet, Mid-Atlantic coastal gillnet, and North Atlantic bottom trawl fisheries; and no takes have been documented in a review of Canadian gillnet and trap fisheries (Read 1994).

Forty-nine undifferentiated spotted dolphin mortalities were observed in the drift gillnet fishery between 1989 and 1998 and occurred northeast of Cape Hatteras within the 183m isobath in February-April and near Lydonia Canyon in October. Six whole animal carcasses that were sent to the Smithsonian were identified as Pantropical spotted dolphins (*S. attenuata*). The remaining animals were not identified to species. Estimated annual mortality and serious injury attributable to this fishery (CV in parentheses) was 25 in 1989 (.65), 51 in 1990 (.49), 11 in 1991 (.41), 20 in 1992 (0.18), 8.4 in 1993 (0.40), 29 in 1994 (0.01), 0 in 1995, 2 in 1996 (0.06), no fishery in 1997 and 0 in 1998.

The pelagic longline fishery operates in the U.S. Atlantic (including Caribbean) and Gulf of Mexico EEZ. Interactions between the pelagic longline fishery and spotted dolphins have been reported; however, a vessel may fish in more than one statistical reporting area and it is not possible to separate estimates of fishing effort other than to subtract Gulf of Mexico effort from Atlantic fishing effort, which includes the Caribbean Sea. From 1999-2003, excluding the Gulf of Mexico, where one animal was hooked and released alive (Appendix 1), no Atlantic spotted dolphin bycatches were recorded.

Other Mortality

From 1999-2003, 17 Atlantic spotted dolphins were stranded between Massachusetts and Florida (NMFS unpublished data). One animal stranded in North Carolina in 1999, 3 animals stranded in North Carolina and 1 stranded in Georgia in 2000, 2 animals stranded in North Carolina and 3 in Florida in 2001, 2 animals stranded in North Carolina and 2 in Florida in 2002, and 1 animal stranded in Massachusetts, 1 in North Carolina and 1 in Florida in 2003. None of these strandings had documented signs of human interactions.

Stranding data probably underestimate the extent of fishery-related mortality and serious injury because all of the marine mammals that die or are seriously injured may not wash ashore, nor will all of those that do wash ashore necessarily show signs of entanglement or other fishery-interaction. Finally, the level of technical expertise among stranding network personnel varies widely as does the ability to recognize signs of fishery interaction.

Table 2. Atlantic spotted dolphin (*Stenella frontalis*) strandings along the U.S. Atlantic coast, 1999-2003						
STATE	**1999**	**2000**	**2001**	**2002**	**2003**	**TOTALS**
Massachusetts	0	0	0	0	1	1
North Carolina	0	3	2	2	1	8
South Carolina	1	0	0	0	0	1
Georgia	0	1	0	0	0	1
Florida	0	0	3	2	1	6
TOTALS	1	4	5	4	3	17

STATUS OF STOCK

The status of Atlantic spotted dolphins, relative to OSP in the U.S. Atlantic EEZ is unknown. The species is not listed as threatened or endangered under the Endangered Species Act. There are insufficient data to determine the population trends for this species. Total fishery-related mortality and serious injury for this stock is less than 10% of the calculated PBR and, therefore, can be considered to be insignificant and approaching zero mortality and serious injury rate. Average annual fishery-related mortality and serious injury does not exceed the PBR; therefore, this is not a strategic stock.

REFERENCES

Barlow, J., S. L. Swartz, T. C. Eagle and P. R. Wade. 1995. U.S. Marine mammal stock assessments: Guidelines for preparation, background, and a summary of the 1995 assessments. U.S. Dep. Commer., NOAA Tech. Memo. NMFS-OPR-6, 73pp. Available from NMFS, Southwest Fisheries Science Center, 8604 La Jolla Shores Drive, La Jolla, CA, 92037-1508.

Buckland, S. T., D. R. Anderson, K. P. Burnham, J. L. Laake, D. L. Borchers and L. Thomas. 2001. Introduction to distance sampling: estimating abundance of biological populations. Oxford University Press, New York, 432 pp.

CETAP. 1982. A characterization of marine mammals and turtles in the mid- and north Atlantic areas of the U.S. outer continental shelf. Cetacean and Turtle Assessment Program, University of Rhode Island. Final Report, Contract AA51-C78-48, Bureau of Land Management, Washington, DC, 538 pp.

Garrison, L.P. 2003. Estimated bycatch of marine mammals and turtles in the U.S. Atlantic pelagic longline fleet during 2001-2002. U.S. Dep. Commer., NOAA Tech. Memo. NMFS-SEFSC-515, 52 pp. Available from NMFS, Southeast Fisheries Science Center, 75 Virginia Beach Road, Miami, Fl 33149.

Garrison, L.P. and P.M. Richards. 2004. Estimated bycatch of marine mammals and turtles in the U.S. Atlantic pelagic longline fleet during 2003. U.S. Dep. Commer., NOAA Tech. Memo. NMFS-SEFSC-527, 57 pp. Available from NMFS, Southeast Fisheries Science Center, 75 Virginia Beach Road, Miami, Fl 33149.

Hiby, L. 1999. The objective identification of duplicate sightings in aerial survey for porpoise. pp. 179-189. *In*: G.W. Garner, S. C. Amstrup, J. L. Laake, B. F. J. Manly, L. L. McDonald, and D. G. Robertson (eds.) Marine mammal survey and assessment methods. Balkema, Rotterdam. 287 pp.

Leatherwood, S., D. K. Caldwell and H. E. Winn. 1976. Whales, dolphins, and porpoises of the western North Atlantic. A guide to their identification. NOAA Tech. Rep. NMFS Circ. 396, U.S. Dept. Commer. Washington, DC 176 pp.

Mullin, K. D. and G. L. Fulling. 2003. Abundance and cetaceans in the southern U.S. Atlantic Ocean during summer 1998. Fish. Bull., U.S. 101:603-613.

Palka, D. 1995. Abundance estimate of the Gulf of Maine harbor porpoise. pp. 27-50 *In*: A. Bjørge and G.P.Donovan (eds.) *Biology of the Phocoenids*.. Rep. Int. Whal. Commn., Special Issue 16: i-x + 552 pp.

Palka, D. 1996. Update on abundance of Gulf of Maine/Bay of Fundy harbor porpoises. NOAA/NMFS/NEFSC. Ref. Doc. 96-04; 37 pp. Available from: National Marine Fisheries Service, 166 Water Street, Woods Hole, MA 02543-1026.

Palka, D. and P.S. Hammond. 2001. Accounting for responsive movement in line transect estimates of abundance. Can. J. Fish. Aquat. Sci. 58: 777-787.

Payne, P. M., L. A. Selzer and A. R. Knowlton. 1984. Distribution and density of cetaceans, marine turtles, and seabirds in the shelf waters of the northeastern United States, June 1980-December 1983, based on shipboard observations. NOAA/NMFS Contract No. NA-81-FA-C-00023. Available from: National Marine Fisheries Service, 166 Water Street, Woods Hole, MA 02543-1026.

Perrin, W. F.,E. D. Mitchell, J. G. Mead, D. K. Caldwell, M. C. Caldwell, P. J. H. van Bree, and W. H. Dawbin. 1987. Revision of the spotted dolphins, *Stenella* sp. Mar. Mamm. Sci. 3(2): 99-170.

Perrin, W. F., D. K. Caldwell, and M. C. Caldwell. 1994. Atlantic spotted dolphin. pp.173-190. *In*: S. H. Ridgway and R. Harrison (eds.). Handbook of marine mammals, Volume 5: The first book of dolphins. Academic Press, San Diego, 418 pp.

Read, A. J. 1994. Interactions between cetaceans and gillnet and trap fisheries in the northwest Atlantic. pp. 133-147. *In:* W.F. Perrin, G.P. Donovan and J. Barlow (eds.) Gillnets and Cetaceans. Rep. Int. Whal. Commn., Special

Issue 15: I-ix + 629 pp.
Rice, D. W. 1998. Marine mammals of the world, systematics and distribution. Spec. Publ. No 4. Society for The Society for Marine Mammalogy, Lawrence, KS. 231 pp.
Wade, P.R., and R.P. Angliss. 1997. Guidelines for assessing marine mammal stocks: Report of the GAMMS Workshop April 3-5, 1996, Seattle, Washington. U.S. Dep. Commer., NOAA Tech. Memo. NMFS-OPR-12, 93 pp. Available from: NOAA, National Marine Fisheries Service, 166 Water St., Woods Hole, MA 02543.
Waring, G. T., C. P. Fairfield, C. M. Ruhsam and M. Sano. 1992. Cetaceans associated with Gulf Stream features off the northeastern USA shelf. ICES Marine Mammals Comm. CM 1992/N:12, 29 pp.
Yeung, C. 2001. Estimates of marine mammal and marine turtle bycatch by the U.S. Atlantic pelagic longline fleet in 1999-2000. U.S. Dep. Commer., NOAA Tech. Memo. NMFS-SEFSC-467, National Marine Fisheries Service, Miami, FL, 43 pp. Available from NMFS, Southeast Fisheries Science Center, 75 Virginia Beach Road, Miami, Fl 33149.

PANTROPICAL SPOTTED DOLPHIN (*Stenella attenuata*): Western North Atlantic Stock

STOCK DEFINITION AND GEOGRAPHIC RANGE

There are two species of spotted dolphin in the Atlantic Ocean, the Atlantic spotted dolphin, *Stenella frontalis,* formerly *S. plagiodon*, and the pantropical spotted dolphin, *S. attenuata* (Perrin *et al.* 1987). The Atlantic spotted dolphin occurs in two forms which may be distinct sub-species (Perrin *et al.* 1987, 1994; Rice 1998): the large, heavily spotted form which inhabits the continental shelf and is usually found inside or near the 200m isobath; and the smaller, less spotted island and offshore form which occurs in the Atlantic Ocean but is not known to occur in the Gulf of Mexico (Fulling *et al.* 2003; Mullin and Fulling 2003; Mullin and Fulling 2004). Where they co-occur, the offshore form of the Atlantic spotted dolphin and the pantropical spotted dolphin can be difficult to differentiate at sea

The pantropical spotted dolphin is distributed worldwide in tropical and some sub-tropical oceans (Perrin 1987; Perrin and Hohn 1994). Sightings of this species in the northern Gulf of Mexico occur over the deeper waters, and rarely over the continental shelf or continental shelf edge (Mullin *et al.* 1991; SEFSC, unpublished data). Pantropical spotted dolphins were seen in all seasons during recent seasonal aerial surveys of the northern Gulf of Mexico, and during recent winter aerial surveys offshore of the southeastern U.S. Atlantic coast (SEFSC unpublished data). Some of the Pacific populations have been divided into different geographic stocks based on morphological characteristics (Perrin 1987; Perrin and Hohn 1994); however, there is no information on stock differentiation in the Atlantic population.

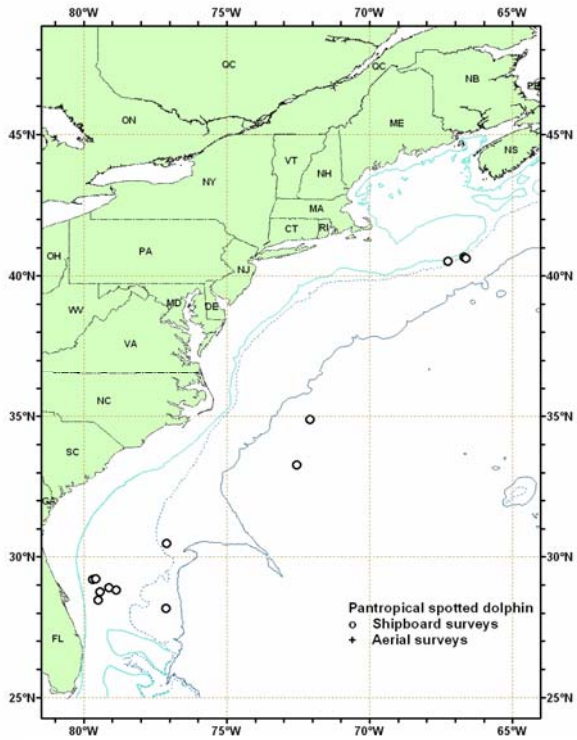

Figure 1. *Distribution of pantropical spotted dolphin sightings from NEFSC and SEFSC shipboard and aerial surveys during the summer in 1998 and 2004. Isobaths are at 100 m, 1,000 m, and 4,000 m isobaths.*

POPULATION SIZE

Total numbers of pantropical spotted dolphins off the U.S. or Canadian Atlantic coast are unknown, although estimates from selected regions of the habitat do exist for select time periods. Because *S. frontalis* and *S. attenuata* are difficult to differentiate at sea, the reported abundance estimates, prior to 1998, are for both species of spotted dolphins combined. Sightings were concentrated in the southeastern edge of Georges Bank, along the Florida shelf and to a more limited degree the Florida slope waters, and offshore in Gulf Stream waters southeast of Cape Hatteras (Fig. 1).

An abundance of 6,107 undifferentiated spotted dolphins (CV=0.27) was estimated from an aerial survey program conducted from 1978 to 1982 on the continental, shelf and shelf edge waters between Cape Hatteras, North Carolina and Nova Scotia (CETAP 1982). As recommended in the GAMS Workshop Report (Wade and Angliss 1997), estimates older than eight years are deemed unreliable, therefore should not be used for PBR determinations. Further, due to changes in survey methodology these data should not be used to make comparisons to more current estimates.

An abundance of 4,772 (CV=1.27) undifferentiated spotted dolphins was estimated from a July to September 1995 sighting survey conducted by two ships and an airplane that covered waters from Virginia to the mouth of the Gulf of St. Lawrence (Table 1; Palka *et al.*Unpubl. Ms.). Total trackline length was 32,600km. The ships covered waters between the 50 and 1000 fathom depth contour lines, the northern edge of the Gulf Stream, and the northern Gulf of Maine/Bay of Fundy region. The airplane covered waters in the Mid-Atlantic from the coastline to the 50 fathom depth contour line, the southern Gulf of Maine, and shelf waters off Nova Scotia from the coastline to the 1000 fathom depth contour line. Data collection and analysis methods used were described in Palka (1996).

An abundance of 343 (CV=1.03) for pantropical spotted dolphins was estimated from a line transect sighting survey conducted during July 6 to September 6, 1998 by a ship and plane that surveyed 15,900km of track line in waters north of Maryland (38° N) (Figure 1; Palka *et al.*Unpubl. Ms.). Shipboard data were analyzed using the modified direct

duplicate method (Palka 1995) that accounts for school size bias and *g(0)*, the probability of detecting a group on the track line. Aerial data were not corrected for *g(0)*.

An abundance of 12, 747 (CV=0.56) for pantropical spotted dolphins was estimated from a shipboard line transect sighting survey conducted between 8 July and 17 August 1998 that surveyed 4,163km of track line in waters south of Maryland (38°N) (Figure 1; Mullin and Fulling 2003). This estimate is a recalculation of the same data reported in previous SARs. For more details see Mullin and Fulling (2003). Abundance estimates were made using the program DISTANCE (Buckland *et al.* 2003) where school size bias and ship attraction were accounted for.

An abundance of zero for pantropical spotted dolphins was estimated from a line transect sighting survey conducted during June 12 to August 4, 2004 by a ship and plane that surveyed 10,761 km of track line in waters north of Maryland (38° N) to the Bay of Fundy (45° N) (Figure 1; Palka unpubl)., as no dolphins of this species were observed). Shipboard data were collected using the two independent team line transect method and analyzed using the modified direct duplicate method (Palka 1995) accounting for biases due to school size and other potential covariates, reactive movements (Palka and Hammond 2001), and *g(0)*, the probability of detecting a group on the track line. Aerial data were collected using the Hiby circle-back line transect method (Hiby 1999) and analyzed accounting for *g(0)* and biases due to school size and other potential covariates (Figure 1; Palka unpubl.).

A survey of the U.S. Atlantic outer continental shelf and continental slope (water depths = 50m) between 27.5 – 38 ºN latitude was conducted during June-August, 2004. The survey employed two independent visual teams searching with 50x bigeye binoculars. Survey effort was stratified to include increased effort along the continental shelf break and Gulf Stream front in the Mid-Atlantic. The survey included 5,659 km of trackline, and there were a total of 473 cetacean sightings. Sightings were most frequent in waters North of Cape Hatteras, North Carolina along the shelf break. Data were analyzed to correct for visibility bias (*g(0)*) and group-size bias employing line transect distance analysis and the direct duplicate estimator (Palka 1995; Buckland *et al.*, 2001). The resulting abundance estimate for pantropical spotted dolphins between Florida and Maryland was 4,439 (CV=0.49).

At their November 1999 meeting, the Atlantic SRG recommended that, without a genetic determination of stock structure, the abundance estimates for the coastal and offshore forms should be combined. There remains debate over how distinguishable both species are at sea, though in the waters south of Cape Hatteras identification to species is made with very high certainty. This does not, however, account for the potential for a mixed species herd, as has been recorded for several dolphin assemblages. Pending further genetic studies for clarification of this problem, a single species abundance estimate will be used as the best estimate of abundance, combining species specific data from the northern as well as southern portions of the species' ranges. This joint estimate is considered best because together these two surveys have the most complete coverage of the species' habitat. The best 2004 abundance estimate for pantropical spotted dolphins is the sum of the estimates from the two 2004 western U.S. Atlantic surveys, 4,439 (CV=0.49), where the estimate from the northern U.S. Atlantic is 0, and from the southern U.S. Atlantic is 4,439 (CV=0.49).

Table 1. Summary of abundance estimates for pantropical spotted dolphins . Month, year, and area covered during each abundance survey, and resulting abundance estimate (N_{best}) and coefficient of variation (CV).

Month/Year	Area	N_{best}	CV
Jul-Sep 1998	Maryland to Gulf of St. Lawrence	343[1]	1.03
Jul-Aug 1998	Florida to Maryland	12,747[1]	0.56
Jul-Aug 1998	Florida to Gulf of St. Lawrence (COMBINED)	13,090	0.55
Jun-Aug 2004	Maryland to Bay of Fundy	0	0
Jun-Aug 2004	Florida to Maryland	4,439	0.49
Jun-Aug 2004	Florida to Bay of Fundy (COMBINED)	4,439	0.49

[1] This represents the first estimates for pantropical spotted dolphin.

Minimum Population Estimate

The minimum population estimate is the lower limit of the two-tailed 60% confidence interval of the log- normally distributed best abundance estimate. This is equivalent to the 20th percentile of the log-normal distribution as specified by Wade and Angliss (1997). The best estimate of abundance for pantropical spotted dolphins is 4,439 (CV=0. 49) The minimum population estimate for pantropical spotted dolphins is 3,010.

Current Population Trend

There are insufficient data to determine the population trends for this species, because prior to 1998 spotted dolphins (*Stenella* sp.) were not differentiated during surveys.

CURRENT AND MAXIMUM NET PRODUCTIVITY RATES

Current and maximum net productivity rates are unknown for this stock. For purposes of this assessment, the maximum net productivity rate was assumed to be 0.04. This value is based on theoretical modeling showing that cetacean populations may not grow at rates much greater than 4% given the constraints of their reproductive life history (Barlow 1995).

POTENTIAL BIOLOGICAL REMOVAL

Potential Biological Removal (PBR) is the product of minimum population size, one-half the maximum productivity rate, and a "recovery" factor (MMPA Sec. 3. 16 U.S.C. 1362; Wade and Angliss 1997). The minimum population size for pantropical spotted dolphins is 3,010 . The maximum productivity rate is 0.04, the default value for cetaceans. The "recovery" factor, which accounts for endangered, depleted, threatened stocks, or stocks of unknown status relative to optimum sustainable population (OSP) is assumed to be 0.5 because this stock is of unknown status. PBR for pantropical spotted dolphins is 30.

ANNUAL HUMAN-CAUSED MORTALITY AND SERIOUS INJURY

Fishery Information

Detailed fishery information is reported in Appendix III. Total annual estimated average fishery-related mortality or serious injury to this stock during 1999-2003 was zero pantropical spotted dolphins, as there were no reports of mortality or serious injury to pantropical spotted dolphins (Yeung 2001; Garrison 2003; Garrison and Richards, 2004).

Earlier Interactions

No spotted dolphin mortalities were observed in 1977-1991 foreign fishing activities. Bycatch has been observed by NMFS Sea Samplers in the pelagic drift gillnet and pelagic longline fisheries, but no mortalities or serious injuries have been documented in the pelagic pair trawl, Northeast sink gillnet, Mid-Atlantic coastal gillnet, and North Atlantic bottom trawl fisheries; and no takes have been documented in a review of Canadian gillnet and trap fisheries (Read 1994).

Forty-nine undifferentiated spotted dolphin mortalities were observed in the drift gillnet fishery between 1989 and 1998 and occurred northeast of Cape Hatteras within the 183m isobath in February-April, and near Lydonia Canyon in October. Six whole animal carcasses that were sent to the Smithsonian were identified as pantropical spotted dolphins (*S. attenuata*). The remaining animals were not identified to species. Estimated annual mortality and serious injury attributable to this fishery (CV in parentheses) was 25 in 1989 (.65), 51 in 1990 (.49), 11 in 1991 (.41), 20 in 1992 (0.18), 8.4 in 1993 (0.40), 29 in 1994 (0.01), 0 in 1995, 2 in 1996 (0.06), no fishery in 1997 and 0 in 1998.

The pelagic longline fishery operates in the U.S. Atlantic (including Caribbean) and Gulf of Mexico EEZ (SEFSC unpublished data). Interactions between the pelagic longline fishery and spotted dolphins have been reported; however, a vessel may fish in more than one statistical reporting area and it is not possible to separate estimates of fishing effort other than to subtract Gulf of Mexico effort from Atlantic fishing effort, which includes the Caribbean Sea. Excluding the Gulf of Mexico where 1 animal was hooked and released alive, no pantropical spotted dolphin bycatches were observed during 1999-2003.

Other Mortality

From 1999-2003, 6 pantropical spotted dolphins were stranded between North Carolina and Puerto Rico (NMFS unpublished data). The 6 mortalities includes the 4 animals stranded in Florida in 1999, 1 animal stranded in North Carolina and 1 in Florida in both 2002 and 2003. There were no documented signs of human interactions in any of these strandings.

Stranding data probably underestimate the extent of fishery-related mortality and serious injury because all of the marine mammals that die or are seriously injured may not wash ashore, nor will all of those that do wash ashore necessarily show signs of entanglement or other fishery-interaction. Finally, the level of technical expertise among stranding network personnel varies widely as does the ability to recognize signs of fishery interaction.

Table 2. Pantropical spotted dolphin (*Stenella attenuata*) strandings along the U.S. Atlantic coast, 1999-2003						
STATE	**1999**	**2000**	**2001**	**2002**	**2003**	**TOTALS**
North Carolina	0	0	0	0	0	0
South Carolina	0	0	0	0	0	0
Georgia	0	0	0	0	0	0
Florida	4	0	1	1	0	6
Puerto Rico	0	0	0	0	0	0
TOTALS	4	0	1	1	0	6

STATUS OF STOCK

The status of pantropical spotted dolphins, relative to OSP in the western U.S. Atlantic EEZ is unknown. The species is not listed as threatened or endangered under the Endangered Species Act. There are insufficient data to determine the population trends for this species. Total fishery-related mortality and serious injury for this stock is less than 10% of the calculated PBR and, therefore, can be considered to be insignificant and approaching zero mortality and serious injury rate. Average annual fishery-related mortality and serious injury does not exceed the PBR; therefore, this is not a strategic stock.

REFERENCES

Barlow, J., S. L. Swartz, T. C. Eagle and P. R. Wade. 1995. U.S. Marine mammal stock assessments: Guidelines for preparation, background, and a summary of the 1995 assessments. U.S. Dep. Commer., NOAA Tech. Memo. NMFS-OPR-6, 73pp. Available from NMFS, Southwest Fisheries Science Center, 8604 La Jolla Shores Drive, La Jolla, CA, 92037-1508.

Buckland, S. T., D. R. Anderson, K. P. Burnham, J. L. Laake, D. L. Borchers and L. Thomas. 2001. Introduction to distance sampling: estimating abundance of biological populations. Oxford University Press, New York, 432 pp.

CETAP. 1 982. A characterization of marine mammals and turtles in the mid- and north Atlantic areas of the U.S. outer continental shelf. Cetacean and Turtle Assessment Program, University of Rhode Island. Final Report, Contract AA51-C78-48, Bureau of Land Management, Washington, DC. 538 pp.

Garrison, L.P. 2003. Estimated bycatch of marine mammals and turtles in the U.S. Atlantic pelagic longline fleet during 2001-2002. U.S. Dep. Commer., NOAA Tech. Memo. NMFS-SEFSC-515, 52 pp. Available from NMFS, Southeast Fisheries Science Center, 75 Virginia Beach Road, Miami, Fl 33149.

Garrison, L.P. and P.M. Richards. 2004. Estimated bycatch of marine mammals and turtles in the U.S. Atlantic pelagic longline fleet during 2003. U.S. Dep. Commer., NOAA Tech. Memo. NMFS-SEFSC-527, 57 pp. Available from NMFS, Southeast Fisheries Science Center, 75 Virginia Beach Road, Miami, Fl 33149.

Hiby, L. 1999. The objective identification of duplicate sightings in aerial survey for porpoise. pp. 179-189. *In*: G.W. Garner, S. C. Amstrup, J. L. Laake, B. F. J. Manly, L. L. McDonald, and D. G. Robertson (eds.) Marine mammal survey and assessment methods. Balkema, Rotterdam. 287 pp.

Mullin, K. D. and G. L. Fulling. 2003. Abundance of cetaceans in the southern U.S. Atlantic Ocean during summer 1998. Fish. Bull., U.S. 101:603-613.

Mullin, K., W. Hoggard, C. Roden, R. Lohoefener, C. Rogers and B. Taggart. 1991. Cetaceans on the upper continental slope in the north-central Gulf of Mexico. OCS Study/MMS 91-0027. U.S. Dept. of the Interior, Minerals Management Service, Gulf of Mexico OCS Regional Office, New Orleans, Louisiana, 108 pp.

Palka, D. 1995. Abundance estimate of the Gulf of Maine harbor porpoise. pp. 27-50 *In*: A. Bjørge and G.P.Donovan (eds.) Biology of the *Phocoenids*.. Rep. Int. Whal. Commn., Special Issue 16: I-x + 552 pp.

Palka, D. 1996. Update on abundance of Gulf of Maine/Bay of Fundy harbor porpoises. NOAA-NMFS-NEFSC. Ref. Doc. 96-04; 37p. Available from: National Marine Fisheries Service, 166 Water Street, Woods Hole, MA 02543-1026.

Palka, D. and P.S. Hammond. 2001. Accounting for responsive movement in line transect estimates of abundance. Can. J. Fish. Aquat. Sci. 58: 777-787.

Perrin, W. F.,E. D. Mitchell, J. G. Mead, D. K. Caldwell, M. C. Caldwell, P. J. H. van Bree, and W. H. Dawbin. 1987. Revision of the spotted dolphins, *Stenella* sp. Mar. Mamm. Sci. 3(2): 99-170.

Perrin, W. F. and A. A. Hohn. 1994. Pantropical spotted dolphin *Stenella attenuata*. Pp. 71-98 *in*: S. H. Ridgway and R. Harrison (eds.). Handbook of marine mammals, Vol. 5: The first book of dolphins. Academic Press, San Diego, 418 pp.

Read, A. J. 1994. Interactions between cetaceans and gillnet and trap fisheries in the northwest Atlantic. pp. 133- 147. *In:* W.F. Perrin, G.P. Donovan and J. Barlow (eds.) Gillnets and Cetaceans. Rep. Int. Whal. Commn., Special

Issue 15: I-ix + 629 pp.
Scott, G. P. and C. A. Brown. 1997. Estimates of marine mammal and marine turtle catch by the U.S. Atlantic pelagic longline fleet in 1994-1995. Miami Laboratory Contribution MIA-96/97-28
Wade, P.R., and R.P. Angliss. 1997. Guidelines for assessing marine mammal stocks: Report of the GAMMS Workshop April 3-5, 1996, Seattle, Washington. U.S. Dep. Commer., NOAA Tech. Memo. NMFS-OPR-12, 93 pp. Available from: NOAA, National Marine Fisheries Service, 166 Water St., Woods Hole, MA 02543.
Yeung, C. 2001. Estimates of marine mammal and marine turtle bycatch by the U.S. Atlantic pelagic longline fleet in 1999-2000. U.S. Dep. Commer., NOAA Tech. Memo. NMFS-SEFSC-467, 43 pp. Available from: NMFS, Southeast Fisheries Science Center, 75 Virginia Beach Dr., Miami, FL, 33149.

December 2005

STRIPED DOLPHIN (*Stenella coeruleoalba*): Western North Atlantic Stock

STOCK DEFINITION AND GEOGRAPHIC RANGE

The striped dolphin, *Stenella coeruleoalba*, is distributed worldwide in warm-temperate to tropical seas (Archer and Perrin 1997). Striped dolphins are found in the western North Atlantic from Nova Scotia south to at least Jamaica and in the Gulf of Mexico. In general, striped dolphins appear to prefer continental slope waters offshore to the Gulf Stream (Leatherwood *et al.* 1976; Perrin *et al.* 1994; Schmidly 1981). There is very little information concerning striped dolphin stock structure in the western North Atlantic (Archer and Perrin 1997).

In waters off the northeastern U.S. coast, striped dolphins are distributed along the continental shelf edge from Cape Hatteras to the southern margin of Georges Bank, and also occur offshore over the continental slope and rise in the Mid-Atlantic region (CETAP 1982; Mullin and Fulling 2003; Palka *et al*. Unpub. Ms.; Figure 1). Continental shelf edge sightings in this program were generally centered along the 1,000 m depth contour in all seasons (CETAP 1982). During 1990 and 1991 cetacean habitat-use surveys, striped dolphins were associated with the Gulf Stream north wall and warm-core ring features (Waring *et al.* 1992). Striped dolphins seen in a survey of the New England Sea Mounts (Palka 1997) were in waters that were between 20°and 27˚C and deeper than 900 m.

Although striped dolphins are considered to be uncommon in Canadian Atlantic waters (Baird *et al.* 1997), recent summer sightings (2-125 individuals) in the deeper and warmer waters of the Gully (submarine canyon off eastern Nova Scotia shelf) suggest that this region may be an important part of their range (Gowans and Whitehead 1995; Baird *et al.* 1997).

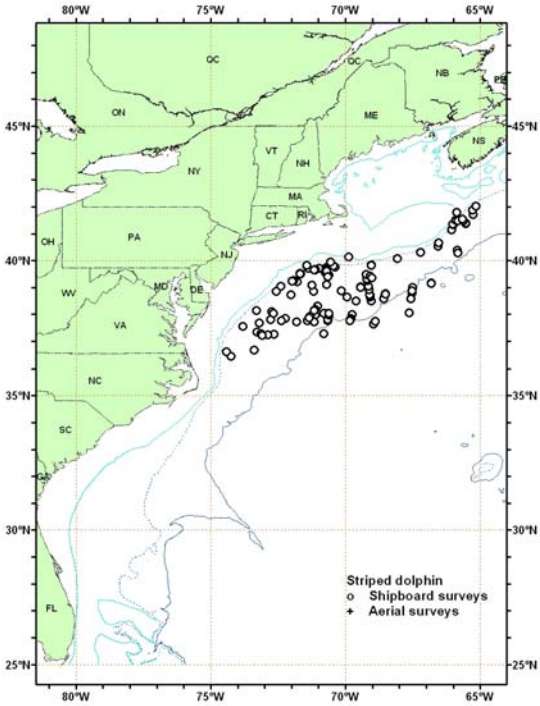

Figure 1. *Distribution of striped dolphin sightings from NEFSC and SEFSC shipboard and aerial surveys during the summer 1998, 1999, and 2004. Isobaths are at 100 m, 1,000 m, and 4,000 m.*

POPULATION SIZE

Total numbers of striped dolphins off the U.S. or Canadian Atlantic coast are unknown, although several estimates from selected regions of the habitat do exist for select time periods. Sightings were almost exclusively in the continental shelf edge and continental slope areas west of Georges Bank (Figure 1). An abundance of 36,780 striped dolphins (CV=0.27) was estimated from an aerial survey program conducted from 1978 to 1982 on the continental, shelf and shelf edge waters between Cape Hatteras, North Carolina and Nova Scotia (CETAP 1982). An abundance of 25,939 (CV=0.36) and 13,157 (CV=0.45) striped dolphins was estimated from line transect aerial surveys conducted from August to September 1991 using the Twin Otter and AT-11, respectively (NMFS 1991). The study area included that covered in the CETAP study plus several additional continental slope survey blocks. Due to weather and logistical constraints, several survey blocks south and east of Georges Bank were not surveyed. As recommended in the GAMS Workshop Report (Wade and Angliss 1997), estimates older than eight years are deemed unreliable, therefore should not be used for PBR determinations. Further, due to changes in survey methodology these data should not be used to make comparisons to more current estimates

An abundance of 31,669 (CV=0.73) striped dolphins was estimated from a July to September 1995 sighting survey conducted by two ships and an airplane that covered waters from Virginia to the mouth of the Gulf of St. Lawrence (Palka *et al.* Unpubl. Ms.). Total track line length was 32,600 km. The ships covered waters between the 50 and 1,000 fathom depth contour lines, the northern edge of the Gulf Stream, and the northern Gulf of Maine/Bay of Fundy region. The airplane covered waters in the Mid-Atlantic from the coastline to the 50 fathom depth contour line, the southern Gulf of Maine, and shelf waters off Nova Scotia from the coastline to the 1,000 fathom depth contour line. Data collection and analysis methods used were described in Palka (1996).

An abundance of 39,720 (CV=0.45) for striped dolphins was estimated from a line transect sighting survey conducted during 6 July to 6 September 1998 by a ship and plane that surveyed 15,900 km of track line in waters north of Maryland (38ºN) (Figure 1; Palka *et al.* unpublished Ms.). Shipboard data were analyzed using the modified direct duplicate method (Palka 1995) that accounts for school size bias and *g(0)*, the probability of detecting a group on the track line. Aerial data were not corrected for *g(0)*.

An abundance of 10,225 (CV=0.91) for striped dolphins was estimated from a shipboard line transect sighting survey conducted between 8 July and 17 August 1998 that surveyed 4,163 km of track line in waters south of Maryland (38ºN) (Figure 1; Mullin and Fulling 2003). This estimate is a recalculation of the same data reported in previous SARs. For more details see Mullin and Fulling (2003). Abundance estimates were made using the program DISTANCE (Buckland *et al.* 1993) where school size bias and ship attraction were accounted for.

The best 1998 abundance estimate for striped dolphins is the sum of the estimates from the two U.S. Atlantic surveys, 49,945 (CV=0.40), where the estimate from the northern U.S. Atlantic is 39,720 (CV=0.45) and from the southern U.S. Atlantic is 10,225 (CV=0.91). This joint estimate is considered best because together these two surveys have the most complete coverage of the species' habitat.

An abundance of 52,055(CV=0.57) for striped dolphins was estimated from a line transect sighting survey conducted during June 12 to August 4, 2004 by a ship and plane that surveyed 10,761 km of track line in waters north of Maryland (38ºN) to the Bay of Fundy (45ºN) (Figure 1; Palka unpublished). Shipboard data were collected using the two independent team line transect method and analyzed using the modified direct duplicate method (Palka 1995) accounting for biases due to school size and other potential covariates, reactive movements (Palka and Hammond 2001), and *g(0)*, the probability of detecting a group on the track line. Aerial data were collected using the Hiby circle-back line transect method (Hiby 1999) and analyzed accounting for *g(0)* and biases due to school size and other potential covariates (Figure 1; Palka unpublished).

A shipboard survey of the U.S. Atlantic outer continental shelf and continental slope (water depths >50m) between Florida and Maryland (27.5 and 38ºN) was conducted during June-August, 2004. The survey employed two independent visual teams searching with 50x bigeye binocluars. Survey effort was stratified to include increased effort along the continental shelf break and Gulf Stream front in the Mid-Atlantic. The survey included 5,659 km of trackline, and there were a total of 473 cetacean sightings. Sightings were most frequent in waters North of Cape Hatteras, North Carolina along the shelf break. Data were analyzed to correct for visibility bias (*g(0)*) and group-size bias employing line transect distance analysis and the direct duplicate estimator (Palka, 1995; Buckland *et al.*, 2001). The resulting abundance estimate for striped dolphins between Florida and Maryland was 42,407 (CV =0.53).

The best 2004 abundance estimate for striped dolphins is the sum of the estimates from the two 2004 U.S. Atlantic surveys, 94,462 (CV =0.40), where the estimate from the northern U.S. Atlantic is 52,055 (CV =0.57), and from the southern U.S. Atlantic is 42,407 (CV =0.53). This joint estimate is considered best because together these two surveys have the most complete coverage of the species' habitat.

Table 1. Summary of abundance estimates for western North Atlantic striped dolphins. Month, year, and area covered during each abundance survey, and resulting abundance estimate (N_{best}) and coefficient of variation (CV).

Month/Year	Area	N_{best}	CV
Jul-Sep 1998	Maryland to Gulf of St. Lawrence	39,720	0.45
Jul-Aug 1998	Florida to Maryland	10,225	0.91
Jul-Sep 1998	Florida to Gulf of St. Lawrence (COMBINED)	49,945	0.40
Jun-Aug 2004	Maryland to the Bay of Fundy	52,055	0.57
Jun-Aug 2004	Florida to Maryland	42,407	0.53
Jun-Aug 2004	Florida to Bay of Fundy (COMBINED)	94,462	0.40

Minimum Population Estimate

The minimum population estimate is the lower limit of the two-tailed 60% confidence interval of the log-normally distributed best abundance estimate. This is equivalent to the 20th percentile of the log-normal distribution as specified by Wade and Angliss (1997). The best estimate of abundance for striped dolphins is 94,462 (CV=0.40). The minimum population estimate for the western North Atlantic striped dolphin is 68,558.

Current Population Trend

There are insufficient data to determine the population trends for this species.

CURRENT AND MAXIMUM NET PRODUCTIVITY RATES

Current and maximum net productivity rates are unknown for this stock. For purposes of this assessment, the maximum net productivity rate was assumed to be 0.04. This value is based on theoretical modeling showing that cetacean populations may not grow at rates much greater than 4% given the constraints of their reproductive life history (Barlow 1995).

POTENTIAL BIOLOGICAL REMOVAL

Potential Biological Removal (PBR) is the product of minimum population size, one-half the maximum productivity rate, and a "recovery" factor (MMPA Sec. 3. 16 U.S.C. 1362; Wade and Angliss 1997). The minimum population size is 68,558. The maximum productivity rate is 0.04, the default value for cetaceans. The "recovery" factor, which accounts for endangered, depleted, threatened stocks, or stocks of unknown status relative to optimum sustainable population (OSP) is 0.5 because this stock is of unknown status. PBR for the western North Atlantic striped dolphin is 686.

ANNUAL HUMAN-CAUSED MORTALITY AND SERIOUS INJURY

Total annual estimated average fishery-related mortality to this stock during 1999-2003 was zero striped dolphins.

Fishery Information

Detailed fishery information is reported in Appendix III.

Earlier Interactions

The pelagic drift gillnet fishery is now closed. Forty striped dolphin mortalities were observed between 1989 and 1998 and occurred east of Cape Hatteras in January and February, and along the southern margin of Georges Bank in summer and autumn (Northridge 1996). Estimated annual mortality and serious injury (CV in parentheses) attributable to the pelagic drift gillnet fishery were 39 striped dolphins in 1989 (0.31), 57 in 1990 (0.33), 11 in 1991 (0.28), 7.7 in 1992 (0.31), 21 in 1993 (0.11), 13 in 1994 (0.06), 2 in 1995 (0), 7 in 1996 (CV=0.22), no fishery in 1997 and 4 in 1998 (CV=0).

In the North Atlantic bottom trawl fishery the only reported fishery-related mortalities (two) occurred in 1991, where the total estimated mortality and serious injury attributable to this fishery for 1991 was 181 (CV=0.97).

USA

Bycatch has previously been observed by NMFS Sea Samplers in the pelagic drift gillnet and North Atlantic bottom trawl fisheries (see above) but no mortalities or serious injuries have recently been documented in any U.S. fishery.

CANADA

No mortalities were documented in review of Canadian gillnet and trap fisheries (Read 1994). However, in a recent review of striped dolphins in Atlantic Canada two records of incidental mortality have been reported (Baird *et al.* 1997) In the late 1960's and early 1970's two mortalities each, were reported in trawl and salmon net fisheries.

Between January 1993 and December 1994, 36 Spanish deep-water trawlers, covering 74 fishing trips (4,726 fishing days and 14,211sets), were observed in NAFO Fishing Area 3 (off the Grand Bank) (Lens 1997). A total of 47 incidental catches were recorded, which included two striped dolphins. The incidental mortality rate for striped dolphins was 0.014/set.

Other Mortality

From 1995-1998, 7 striped dolphins were stranded between Massachusetts and Florida (NMFS unpublished data). From 1999-2003, forty-three dolphins were reported stranded from Maine to Florida (NMFS unpublished data). There were no signs of human interactions or mass strandings. The number of reported strandings per year were 2003 (19), 2002 (5), 2001 (9), 2000 (5), and 1999 (5).

In eastern Canada, 10 strandings were reported off eastern Canada from 1926-1971, and 19 from 1991-1996 (Sergeant *et al.* 1970; Baird *et al.* 1997; Lucas and Hooker 1997). In both time periods, most of the strandings were on Sable Island, Nova Scotia.

STATUS OF STOCK

The status of striped dolphins, relative to OSP, in the U.S. Atlantic EEZ is unknown. The species is not listed as threatened or endangered under the Endangered Species Act. There are insufficient data to determine the population trends for this species. The total fishery-related mortality and serious injury for this stock is less than 10% of the

calculated PBR, therefore can be considered to be insignificant and approaching zero mortality and serious injury rate. Average annual fishery-related mortality and serious injury does not exceed the PBR; therefore, this is not a strategic stock.

REFERENCES

Archer, F. I., II and W. F. Perrin. 1997. Species account of striped dolphins (*Stenella coeruleoalba*). Paper SC/49/SM27 presented to the IWC Scientific Committee, September 1997. 27 pp.

Baird, R.W., S. K. Hooker, H. Whitehead, and R. Etcheberry. 1997. A Review of records of striped dolphins (*Stenella coeruleoalba*) from Canadian waters. IWC Doc. SC/49/SM4, 10 pp.

Barlow, J., S. L. Swartz, T. C. Eagle, and P. R. Wade. 1995. U.S. Marine Mammal Stock Assessments: Guidelines for Preparation, Background, and a Summary of the 1995 Assessments. U.S. Dep. Commer., NOAA Tech. Memo. NMFS-OPR-6, 73 pp.

Buckland, S. T., D. R. Andersen, K. P. Burnham, and J. L. Laake. 1993. Distance sampling: Estimating abundance of biological populations. Chapman and Hall, New York, 446 pp.

Buckland, S. T., D.R. Andersen, K.P Burnham, J.L. Laake, D.L. Borchers, and L. Thomas. 2001. Introduction to Distance Sampling estimating abundance of biological populations. Oxford University Press, New York, 432 pp.

CETAP. 1982. A characterization of marine mammals and turtles in the mid- and north Atlantic areas of the U.S. outer continental shelf. Cetacean and Turtle Assessment Program, University of Rhode Island. Final Report, Contract AA51-C78-48, Bureau of Land Management, Washington, DC, 538 pp.

Gowans, S. and H. Whitehead. 1995. Distribution and habitat partitioning by small odontocetes in the Gully, a submarine canyon on the Scotian Shelf. Can. J. Zool. 73:1599-1608.

Hiby, L. 1999. The objective identification of duplicate sightings in aerial survey for porpoise. Pages 179-189 *in*: G.W. Garner, S.C. Amstrup, J.L. Laake, B.F.J. Manly, L.L. McDonald, and D.G. Robertson (eds.). Marine Mammal Survey and Assessment Methods. Balkema, Rotterdam.

Leatherwood, S., D. K. Caldwell, and H. E. Winn. 1976. Whales, dolphins, and porpoises of the western North Atlantic. A guide to their identification. U.S. Dept. of Commerce, NOAA Tech. Rep. NMFS Circ. 396, 176 pp.

Lens, S. 1997. Interactions between marine mammals and deep water trawlers in the NAFO regulatory area. ICES CM 1997/Q:8. 10 pp.

Lucas, A. N. and S. K. Hooker. 1997. Cetacean strandings on Sable Island, Nova Scotia, 1990-1996. Paper SC/49/06 presented to the IWC Scientific Committee, September 1997. 10 pp.

Mullin, K. D and G. L. Fulling. 2003. Abundance of cetaceans in the southern U.S. Atlantic Ocean during summer 1998. Fish. Bull., U.S 101:603-613.

NMFS [National Marine Fisheries Service]. 1991. Northeast cetacean aerial survey and interplatform study. NOAA, NMFS, NEFSC & SEFSC, 4 pp. Available from NEFSC, Woods Hole Laboratory, Woods Hole, MA.

Northridge, S. 1996. Estimation of cetacean mortality in the U.S. Atlantic swordfish and tuna drift gillnet and pair trawl fisheries. Final report to the Northeast Fisheries Science Center, Contract No. 40ENNF500160.

Palka, D. 1995. Abundance estimate of the Gulf of Maine harbor porpoise. Rep. Int. Whal. Commn., Special Issue 16:27-50.

Palka, D. 1996. Update on abundance of Gulf of Maine/Bay of Fundy harbor porpoises. NOAA/NMFS/NEFSC. Ref. Doc. 96-04; 37p. Available from: National Marine Fisheries Service, 166 Water Street, Woods Hole, MA 02543-1026.

Palka, D.L. 1997 . A review of striped dolphins (*Stenella coeruleoalba*) in U.S. Atlantic waters. IWC Doc. SC/49/SM26, 13 pp.

Palka, D. and Hammond, P.S. 2001 . Accounting for responsive movement in line transect estimates of abundance. Can. J. Fish. Aquat. Sci. 58: 777-787.

Perrin, W. F., C. E. Wilson and F. I. Archer II. 1994. Pages 129-159 *In*: S. H. Ridgway and R. Harrison (eds.), Handbook of marine mammals, Volume 5: The first book of dolphins, Academic Press, San Diego.

Read, A. J. 1994. Interactions between cetaceans and gillnet and trap fisheries in the northwest Atlantic. Rep. Int. Whal. Commn., Special Issue 15: 133-147.

Sergeant, D.E., A.W. Mansfield and B. Beck. 1970. Inshore records of cetacea for eastern Canada, 1949-68. J. Fish. Res. Brd. of Can. 27: 1903-1915.

Schmidly, D. J. 1981. Marine mammals of the southeastern United States coast and the Gulf of Mexico. Pub. No. FWS/OBS-80/41, U.S. Fish and Wildlife Service, Office of Biological Services, Washington, DC, 163 pp.

Wade, P. R. and R. P. Angliss. 1997. Guidelines for assessing marine mammal stocks: Report of the GAMMS Workshop April 3-5, 1996, Seattle, Washington. U.S. Dep. Commer., NOAA Tech. Memo. NMFS-OPR-12, 93 pp.

Waring, G. T., C. P. Fairfield, C. M. Ruhsam, and M. Sano. 1992. Cetaceans associated with Gulf Stream features off the northeastern USA shelf. ICES Marine Mammals Comm. CM 1992/N:12, 29 pp.

December 2005

FRASER'S DOLPHIN (*Lagenodelphis hosei*): Western North Atlantic Stock

STOCK DEFINITION AND GEOGRAPHIC RANGE

Fraser's dolphin is distributed worldwide in tropical waters (Perrin *et al.* 1994). Fraser's dolphins are assumed to be part of the cetacean fauna of the tropical western North Atlantic. The paucity of sightings is probably due to naturally low abundance compared to other cetacean species. Sightings in the more extensively surveyed northern Gulf of Mexico are uncommon but occur on a regular basis. Fraser's dolphins have been observed in oceanic waters (>200 m) in the northern Gulf of Mexico during all seasons (Leatherwood *et al.* 1993; Hansen *et al.* 1996; Mullin and Hoggard 2000; Mullin and Fulling, 2004). The western North Atlantic population is provisionally being considered one stock for management purposes. Additional morphological, genetic and/or behavioral data are needed to provide further information on stock delineation.

POPULATION SIZE

The numbers of Fraser's dolphins off the U.S. or Canadian Atlantic coast are unknown, and seasonal abundance estimates are not available for this stock, since it was rarely seen in any surveys. A group of an estimated 250 Fraser's dolphins was sighted in waters 3300 m deep in the western North Atlantic off Cape Hatteras during a 1999 vessel survey (Figure 1; NMFS 1999). Abundances have not been estimated from the 1999 vessel survey in western North Atlantic (NMFS 1999); because the sighting was not made during line-transect sampling effort; therefore, the population size of Fraser's dolphins is unknown. No Fraser's dolphins have been observed in any other surveys.

Minimum Population Estimate

Present data are insufficient to calculate a minimum population estimate for this stock.

Current Population Trend

There are insufficient data to determine the population trends for this stock .

CURRENT AND MAXIMUM NET PRODUCTIVITY RATES

Current and maximum net productivity rates are unknown for this stock. For purposes of this assessment, the maximum net productivity rate was assumed to be 0.04. This value is based on theoretical modeling showing that cetacean populations may not grow at rates much greater than 4% given the constraints of their reproductive history (Barlow *et al.* 1995).

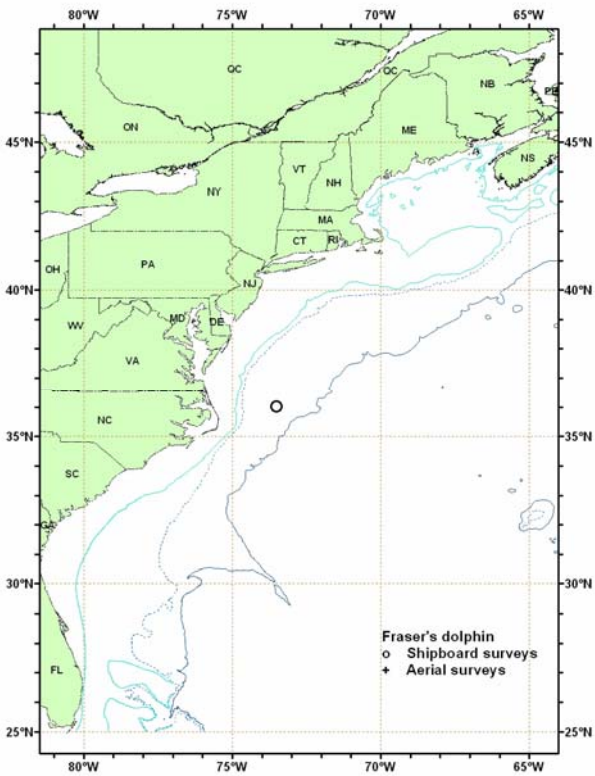

Figure 1. *Distribution of Fraser's dolphins from SEFSC shipboard survey during 1999. All sightings are shown. Solid lines indicate the 100 m, 1,000 m, and 4,000 m isobaths.*

POTENTIAL BIOLOGICAL REMOVAL

Potential Biological Removal level (PBR) is the product of the minimum population size, one-half the maximum productivity rate, and a recovery factor (MMPA Sec. 3.16 U.S.C. 1362; Wade and Angliss 1997). The minimum population size is unknown. The maximum productivity rate is 0.04, the default value for cetaceans. The "recovery" factor, which accounts for endangered, depleted, threatened stocks, or stocks of unknown status relative to optimum sustainable population (OSP), is assumed to be 0.5 because this stock is of unknown status. PBR for the western North Atlantic Fraser's dolphin stock is unknown because the minimum population size is unknown.

ANNUAL HUMAN-CAUSED MORTALITY AND SERIOUS INJURY

Fishery Information

Detailed fishery information is reported in Appendix III. Total annual estimated average fishery-related mortality and serious injury to this stock during 1999-2003 was zero Fraser's dolphins, as there were no reports of mortality or serious injury to Fraser's dolphins (Yeung 2001; Garrison 2003; Garrison and Richards, 2004).

Other Mortality

From 1999-2003, 12 Fraser's dolphins were reported stranded between Maine and Puerto Rico (Table 1). The total includes 1 animal stranded in Puerto in 1999 and 1 in 2002, and 10 mass stranded live animals in April 2003 in Lee, Florida. There were no indications of human interactions for these stranded animals.

Stranding data probably underestimate the extent of fishery-related mortality and serious injury because all of the marine mammals that die or are seriously injured may not wash ashore, nor will all of those that do wash ashore necessarily show signs of entanglement or other fishery-interaction. Finally, the level of technical expertise among stranding network personnel varies widely as does the ability to recognize signs of fishery interaction.

Table 1. Fraser's dolphin (*Lagenodelphis hosei*) strandings along the U.S. Atlantic coast, 1999-2003

STATE	1999	2000	2001	2002	2003	TOTALS
North Carolina	0	0	0	0	0	0
South Carolina	0	0	0	0	0	0
Georgia	0	0	0	0	0	0
Florida	0	0	0	0	10	10
Puerto Rico	1	0	0	1	0	2
TOTALS	1	0	0	1	10	12

[1]Florida live mass stranding of 10 animals in Lee, Florida on April 4, 2003

STATUS OF STOCK

The status of Fraser's dolphins, relative to OSP, in the U.S. western North Atlantic EEZ is unknown. The species is not listed as threatened or endangered under the Endangered Species Act. There are insufficient data to determine the population size or trends and PBR cannot be calculated for this stock. No fishery-related mortality and serious injury has been observed since 1999; therefore, total fishery-related mortality and serious injury rate can be considered insignificant and approaching zero mortality and serious injury. This is not a strategic stock.

REFERENCES

Barlow, J., S. L. Swartz, T. C. Eagle and P. R. Wade. 1995. U.S. Marine mammal stock assessments: Guidelines for preparation, background, and a summary of the 1995 assessments. U.S. Dep. Commer., NOAA Tech. Memo. NMFS-OPR-6, 73pp. Available from NMFS, Southwest Fisheries Science Center, 8604 La Jolla Shores Drive, La Jolla, CA, 92037-1508.

Garrison, L.P. 2003. Estimated bycatch of marine mammals and turtles in the U.S. Atlantic pelagic longline fleet during 2001-2002. U.S. Dep. Commer., NOAA Tech. Memo. NMFS-SEFSC-515, 52 pp. Available from NMFS, Southeast Fisheries Science Center, 75 Virginia Beach Road, Miami, Fl 33149.

Garrison, L.P. and P.M. Richards. 2004. Estimated bycatch of marine mammals and turtles in the U.S. Atlantic pelagic longline fleet during 2003. U.S. Dep. Commer., NOAA Tech. Memo. NMFS-SEFSC-527, 57 pp. Available from NMFS, Southeast Fisheries Science Center, 75 Virginia Beach Road, Miami, Fl 33149.

Hansen, L. J., K. D. Mullin, T. A. Jefferson and G. P. Scott. 1996. Visual surveys aboard ships and aircraft. pp. 55-132. *In:* R. W. Davis and G. S. Fargion (eds.), Distribution and abundance of marine mammals in the north-central and western Gulf of Mexico: Final report. Volume II: Technical report. OCS Study MMS 96- 0027. Minerals Management Service, Gulf of Mexico OCS Region, New Orleans.

Leatherwood, S., T. A. Jefferson, J. C. Norris, W. E. Stevens, L. J. Hansen and K. D. Mullin. 1993. Occurrence and sounds of Fraser's dolphin in the Gulf of Mexico. Texas J. Sci. 45(4):349-354.

Mullin, K. D. and W. Hoggard. 2000. Visual surveys of cetaceans and sea turtles from aircraft and ships. Pages 111-172. *In* R. W. Davis, W. E. Evans, and B. Würsig (eds.), Cetaceans, sea turtles and seabirds

in the northern Gulf of Mexico: Distribution, abundance and habitat associations. Volume II: Technical report. OCS Study MMS 96-0027. Minerals Management Service, Gulf of Mexico OCS Region, New Orleans.

Mullin, K. D. and G. L. Fulling. 2004. Abundance of cetaceans in the oceanic northern Gulf of Mexico, 1996- 2001. Mar. Mamm. Sci. 20(4):787-807.

NMFS[National Marine Fisheries Service]. 1999. Cruise results. Summer Atlantic Ocean marine mammal survey. NOAA Ship Oregon II cruise 236 (99- 05), 4 August - 30 September 1999. Available from SEFSC, 3209 Frederic Street, Pascagoula, MS 39567.

Perrin, W. F., S. Leatherwood and A. Collet. 1994. Fraser's dolphin *Lagenodelphis hosei* (Fraser 1956). pp. 225- 240. *In*: S. H. Ridgway and R. Harrison (editors), Handbook of marine mammals, Vol. 5: The first book of dolphins. Academic Press, London, 416 pp.

Wade, P.R., and R.P. Angliss. 1997. Guidelines for assessing marine mammal stocks: Report of the GAMMS Workshop April 3-5, 1996, Seattle, Washington. U.S. Dep. Commer., NOAA Tech. Memo. NMFS-OPR- 12, 93 pp. Available from: NOAA, National Marine Fisheries Service, 166 Water St., Woods Hole, MA 02543.

Yeung, C. 2001. Estimates of marine mammal and marine turtle bycatch by the U.S. Atlantic pelagic longline fleet in 1999-2000. U.S. Dep. Commer., NOAA Tech. Memo. NMFS-SEFSC-467, 43 pp. Available from: NMFS, Southeast Fisheries Science Center, 75 Virginia Beach Dr., Miami, FL, 33149.

December 2005

CLYMENE DOLPHIN (*Stenella clymene*): Western North Atlantic Stock

STOCK DEFINITION AND GEOGRAPHIC RANGE

The Clymene dolphin is endemic to tropical and sub-tropical waters of the Atlantic (Jefferson and Curry 2003). Clymene dolphins have been commonly sighted in the Gulf of Mexico since 1990 (Mullin *et al.* 1994; Fertl *et al.* 2003), and a Gulf of Mexico stock has been designated since 1995. Four Clymene dolphin groups were sighted during summer 1998 in the western North Atlantic (Mullin and Fulling 2003), and two groups were sighted in the same general area during a 1999 bottlenose dolphin survey (NMFS unpublished). These sightings and stranding records (Fertl *et al.* 2003) indicate that this species routinely occurs in the western North Atlantic. The western North Atlantic population is provisionally being considered a separate stock for management purposes, although there is currently no information to differentiate this stock from the northern Gulf of Mexico stock(s). Additional morphological, genetic and/or behavioral data are needed to provide further information on stock delineation.

POPULATION SIZE

The numbers of Clymene dolphins off the U.S. or Canadian Atlantic coast are unknown, and seasonal abundance estimates are not available for this species since it was rarely seen in any surveys.

Clymene dolphins were observed during earlier surveys along the U.S. Atlantic coast. Estimates of abundance were derived through the application of distance sampling analysis (Buckland *et al.* 2001) and the computer program DISTANCE (Thomas *et al.* 1998) to sighting data. Data were collected using standard line- transect techniques conducted from NOAA Ship *Relentless* during July and August 1998 between Maryland (38.00°N) and central Florida (28.00°N) from the 10 m isobath to the seaward boundary of the U.S. EEZ. Transect lines were placed perpendicular to bathymetry in a double saw-tooth pattern. Sightings of Clymene dolphins were primarily on the continental slope east of Cape Hatteras, North Carolina (Fig. 1). The best estimate of abundance for the Clymene dolphin was 6,086 (CV=0.93) (Mullin and Fulling 2003) and represents the first and only estimate to date for this species in the U.S. Atlantic EEZ. No Clymene dolphins have been observed in subsequent surveys.

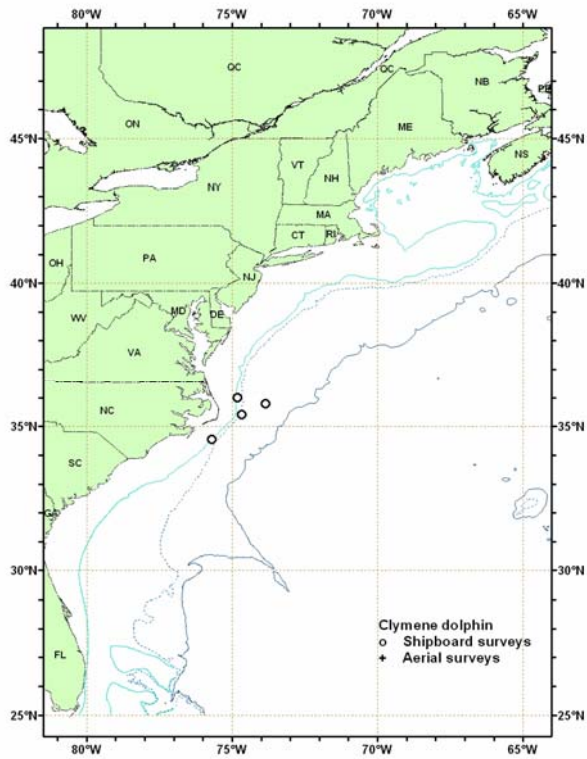

Figure 1. *Distribution of Clymene dolphin sightings from NEFSC and SEFSC vessel and aerial summer surveys during 1998. Isobaths are at 100 m, 1,000 m, and 4,000 m.*

Minimum Population Estimate

The minimum population estimate is the lower limit of the two-tailed 60% confidence interval of the log-normally distributed best abundance estimate. This is equivalent to the 20th percentile of the log-normal distributed abundance estimate as specified by Wade and Angliss (1997). The best estimate of abundance for the western North Atlantic Clymene dolphin stock, based on the 1998 surveys, is 6,086 (CV=0.93). The minimum population estimate for the western North Atlantic stock is 3,132 Clymene dolphins.

Current Population Trend

There are insufficient data to determine the population trends for this stock

CURRENT AND MAXIMUM NET PRODUCTIVITY RATES

Current and maximum net productivity rates are unknown for this stock. For purposes of this assessment, the maximum net productivity rate was assumed to be 0.04. This value is based on theoretical modeling showing that cetacean populations may not grow at rates much greater than 4% given the constraints of their reproductive history

(Barlow *et al.* 1995).

POTENTIAL BIOLOGICAL REMOVAL

Potential Biological Removal (PBR) is the product of minimum population size, one half the maximum net productivity rate, and a recovery factor (MMPA Sec. 3. 16 U.S.C. 1362; Wade and Angliss 1997). The minimum population size is 3,132. The maximum productivity rate is 0.04, the default value for cetaceans. The "recovery" factor, which accounts for endangered, depleted, threatened stocks, or stocks of unknown status relative to optimum sustainable population (OSP) is assumed to be 0.5 because this stock is of unknown status. PBR for the western North Atlantic Clymene dolphin stock is 31.

ANNUAL HUMAN-CAUSED MORTALITY AND SERIOUS INJURY

Fishery Information

Detailed fishery information is reported in Appendix III. Total annual estimated fishery-related mortality and serious injury to this stock during 1999-2003 was zero Clymene dolphins, as there were no reports of mortalities or serious injury to Clymene dolphins (Yeung 2001; Garrison 2003; Garrison and Richards, 2004).

Other Mortality

There have been 2 reported strandings of Clymene dolphins in the western North Atlantic between 1999- 2003. No signs of human interactions were noted in either stranding. There may be some uncertainty in the identification of this species due to similarities with other *Stenella* species.

Stranding data probably underestimate the extent of fishery-related mortality and serious injury because all of the marine mammals that die or are seriously injured may not wash ashore, nor will all of those that do wash ashore necessarily show signs of entanglement or other fishery-interaction. Finally, the level of technical expertise among stranding network personnel varies widely as does the ability to recognize signs of fishery interaction.

STATUS OF STOCK

The status of Clymene dolphins, relative to OSP, in the EEZ is unknown. The species is not listed as threatened or endangered under the Endangered Species Act. There are insufficient data to determine the population trends for this stock. The total fishery-related mortality and serious injury for this stock is unknown, but assumed to be less than 10% of the calculated PBR and can be considered to be insignificant and approaching zero mortality and serious injury rate. This is not a strategic stock because the average annual fishery-related mortality and serious injury has not exceeded PBR for the last two years.

REFERENCES

Barlow, J., S. L. Swartz, T. C. Eagle, and P. R. Wade. 1995. U.S. marine mammal stock assessment: guidelines for preparation, background, and a summary of the 1995 assessments. U.S. Dep. Commer., NOAA Tech. Memo. NMFS-OPR-6, National Marine Fisheries Service, Seattle, WA, 73 pp. Available from: NOAA National Marine Fisheries Service, 7600 Sand Point Way NE, Seattle, WA 98115-0070.

Buckland, S. T., D. R. Anderson, K. P. Burnham, J. L. Laake, D. L. Borchers and L. Thomas. 2001. Introduction to distance sampling: estimating abundance of biological populations. Oxford University Press, New York, 432 pp.

Fertl, D., T. A. Jefferson, I. B. Moreno, A. N. Zerbini and K. D. Mullin. 2003. Distribution of the Clymene dolphin *Stenella clymene*. Mammal Review 33(3):253-271.

Garrison, L.P. 2003. Estimated bycatch of marine mammals and turtles in the U.S. Atlantic pelagic longline fleet during 2001-2002. U.S. Dep. Commer., NOAA Tech. Memo. NMFS-SEFSC-515, 52 pp. Available from NMFS, Southeast Fisheries Science Center, 75 Virginia Beach Road, Miami, Fl 33149.

Garrison, L.P. and P.M. Richards. 2004. Estimated bycatch of marine mammals and turtles in the U.S. Atlantic pelagic longline fleet during 2003. U.S. Dep. Commer., NOAA Tech. Memo. NMFS-SEFSC-527, 57 pp. Available from NMFS, Southeast Fisheries Science Center, 75 Virginia Beach Road, Miami, Fl 33149.

Jefferson, T. A. and B. E. Curry. 2003. *Stenella clymene*. Mammalian Species 726:1-5.

Mullin, K. D. and G. L. Fulling. 2003. Abundance of cetaceans in the southern U.S. North Atlantic Ocean during summer 1998. Fish. Bull. 101:603-613.

Mullin, K. D., T. A. Jefferson, and L. J. Hansen. 1994. Sightings of the clymene dolphin (*Stenella clymene*) in the Gulf of Mexico. Mar. Mamm. Sci. 10:464-470.

Palka, D. 1995. Abundance estimate of the Gulf of Maine harbor porpoise. pp. 27-50 *In*: A. Bjørge and G.P.Donovan (eds.) Biology of the *Phocoenids*. Rep. Int. Whal. Commn., Special Issue 16: I-x + 552 pp.

Palka, D. and P.S. Hammond. 2001. Accounting for responsive movement in line transect estimates of abundance. Can. J. Fish. Aquat. Sci. 58: 777-787.

Thomas, L., J. L. Laake, J. F. Derry, S. T. Buckland, D. L. Borchers, D. R. Anderson, K. P. Burnham, S. Strindberg, S. L. Hedley, F. F. C. Marques, J. H. Pollard and R. M. Fewster. 1998. Distance 3.5. Research Unit for Wildlife Population Assessment, University of St. Andrews, St. Andrews, UK.

Wade, P. R. and R. P. Angliss. 1997. Guidelines for assessing marine mammal stocks: Report of the GAMMS workshop April 3-5, 1996, Seattle, Washington. U.S. Dep. Commer., NOAA Tech. Memo. NMFS-OPR-12, National Marine Fisheries Service, Seattle, WA, 93pp. Available from: NOAA National Marine Fisheries Service, 7600 Sand Point Way NE, Seattle, WA 98115-0070.

Yeung, C. 2001. Estimates of marine mammal and marine turtle bycatch by the U.S. Atlantic pelagic longline fleet in 1999-2000. U.S. Dep. Commer., NOAA Tech. Memo. NMFS-SEFSC-467, National Marine Fisheries Service, Miami, FL, 43 pp. Available from NMFS, Southeast Fisheries Science Center, 75 Virginia Beach Road, Miami, Fl 33149.

December 2005

SPINNER DOLPHIN (*Stenella longirostris*): Western North Atlantic Stock

STOCK DEFINITION AND GEOGRAPHIC RANGE

Spinner dolphins are distributed in oceanic and coastal tropical waters (Leatherwood *et al.* 1976). This is presumably an offshore, deep-water species (Schmidly 1981; Perrin and Gilpatrick 1994), and its distribution in the Atlantic is very poorly known. In the western North Atlantic, these dolphins occur in deep water along most of the U.S. coast south to the West Indies and Venezuela, including the Gulf of Mexico. Spinner dolphin sightings have occurred exclusively in deeper (>2,000 m) oceanic waters (CETAP 1982; Waring *et al.* 1992; NMFS unpublished data) off the northeast U.S. coast. Stranding records exist from North Carolina, South Carolina, Florida and Puerto Rico in the Atlantic and in Texas and Florida in the Gulf of Mexico. Stock structure in the western North Atlantic is unknown.

POPULATION SIZE

The numbers of spinner dolphins off the U.S. or Canadian Atlantic coast are unknown, and seasonal abundance estimates are not available for this stock since it was rarely seen in any of the surveys.

Minimum Population Estimate

Present data are insufficient to calculate a minimum population estimate.

Current Population Trend

There are insufficient data to determine the population trends for this stock.

CURRENT AND MAXIMUM NET PRODUCTIVITY RATES

Current and maximum net productivity rates are unknown for this stock. For purposes of this assessment, the maximum net productivity rate was assumed to be 0.04. This value is based on theoretical modeling showing that cetacean populations may not grow at rates much greater than 4% given the constraints of their reproductive life history (Barlow *et al.* 1995).

POTENTIAL BIOLOGICAL REMOVAL

Potential Biological Removal (PBR) is the product of minimum population size, one-half the maximum productivity rate, and a "recovery" factor (MMPA Sec. 3. 16 U.S.C. 1362; Wade and Angliss 1997). The minimum population size is unknown. The maximum productivity rate is 0.04, the default value for cetaceans. The "recovery" factor, which accounts for endangered, depleted, threatened stocks, or stocks of unknown status, relative to optimum sustainable population (OSP), is assumed to be 0.5 because this stock is of unknown status. PBR for the western North Atlantic spinner dolphin is unknown because the minimum population size is unknown.

ANNUAL HUMAN-CAUSED MORTALITY AND SERIOUS INJURY

Fishery Information

Detailed fishery information is reported in Appendix III. Total annual estimated average fishery-related mortality and serious injury to this stock during 1999-2003 was zero spinner dolphins, as there were no reports of mortalities or serious injury to spinner dolphins (Yeung 2001; Garrison 2003; Garrison and Richards, 2004).

Earlier Interactions

There was no documentation of spinner dolphin mortality or serious injury in distant-water fleet (DWF) activities off the northeast U.S. coast (Waring *et al.* 1990). No takes were documented in a review of Canadian gillnet and trap fisheries (Read 1994).

Bycatch has been observed by NMFS Sea Samplers in the now prohibited pelagic drift gillnet fishery, but no mortalities or serious injuries have been documented in the pelagic longline, pelagic pair trawl, Northeast sink gillnet, Mid-Atlantic coastal gillnet, and North Atlantic bottom trawl fisheries.

Pelagic Drift Gillnet

One spinner dolphin mortality was observed in the pelagic driftnet between 1989 and 1993 and occurred east of Cape Hatteras in March 1993 (Northridge 1996). Estimates of total annual bycatch for 1994 and 1995 were estimated from the sum of the observed caught and the product of the average bycatch per haul and the number of unobserved hauls as recorded in self-reported fisheries information. Variances were estimated using bootstrap re- sampling techniques. Estimated annual mortality and serious injury attributable to this fishery (CV in parentheses) was 0.7 in 1989 (1. 00), 1.7

in 1990 (1.00), 0.7 in 1991 (1.00), 1.4 in 1992 (0.31), 0.5 in 1993 (1.00) and zero from 1994-1996. This fishery is no longer in operation.

Other Mortality

From 1999-2003, 9 spinner dolphins were reported stranded between Maine and Puerto Rico (Table 1). The total includes 2 animals stranded in North Carolina in 2001, 2 animals stranded in Puerto Rico in 2002, 4 mass stranded live animals in December 2003 in Flagler, Florida (all died on the scene), and 1 additional animal stranded in Florida in 2003. There were no indications of human interactions for these stranded animals.

Stranding data probably underestimate the extent of fishery-related mortality and serious injury because all of the marine mammals that die or are seriously injured may not wash ashore, nor will all of those that do wash ashore necessarily show signs of entanglement or other fishery-interaction. Finally, the level of technical expertise among stranding network personnel varies widely as does the ability to recognize signs of fishery interaction.

Table 1. Spinner dolphin (*Stenella longirostris*) strandings along the U.S. Atlantic coast, 1999-2003

STATE	1999	2000	2001	2002	2003	TOTALS
North Carolina	0	0	2	0	0	2
South Carolina	0	0	0	0	0	0
Georgia	0	0	0	0	0	0
Florida	0	0	0	0	5[1]	5
Puerto Rico	0	0	0	2	0	2
TOTALS	0	0	2	2	5	9

[1]Includes live mass stranding of 4 animals in Flagler, Florida on December 29, 2003

STATUS OF STOCK

The status of spinner dolphins, relative to OSP, in the U.S. western North Atlantic EEZ is unknown. The species is not listed as threatened or endangered under the Endangered Species Act. There are insufficient data to determine the population size or trends and PBR cannot be calculated for this stock. No fishery-related mortality and serious injury has been observed since 1999; therefore, total fishery-related mortality and serious injury rate can be considered insignificant and approaching zero mortality and serious injury. This is not a strategic stock.

REFERENCES

Barlow, J., S.L. Swartz, T.C. Eagle and P.R. Wade. 1995. U.S. Marine Mammal Stock Assessments: Guidelines for Preparation, Background, and a Summary of the 1995 Assessments. U.S. Dep. Commer., NOAA Tech. Memo. NMFS-OPR-6, 73 pp. Available from: NOAA, National Marine Fisheries Service, 7600 Sand Point Way NE, Seattle, WA, 98115-0070.

CETAP. 1982. A characterization of marine mammals and turtles in the mid- and north Atlantic areas of the U.S. outer continental shelf. Cetacean and Turtle Assessment Program, University of Rhode Island. Final Report, Contract AA51-C78-48, Bureau of Land Management, Washington, DC, 538 pp.

Garrison, L.P. 2003. Estimated bycatch of marine mammals and turtles in the U.S. Atlantic pelagic longline fleet during 2001-2002. U.S. Dep. Commer., NOAA Tech. Memo. NMFS-SEFSC-515, 52 pp. Available from NMFS, Southeast Fisheries Science Center, 75 Virginia Beach Road, Miami, Fl 33149.

Garrison, L.P. and P.M. Richards. 2004. Estimated bycatch of marine mammals and turtles in the U.S. Atlantic pelagic longline fleet during 2003. U.S. Dep. Commer., NOAA Tech. Memo. NMFS-SEFSC-527, 57 pp. Available from NMFS, Southeast Fisheries Science Center, 75 Virginia Beach Road, Miami, Fl 33149.

Leatherwood, S., D.K. Caldwell and H.E. Winn. 1976. Whales, dolphins, and porpoises of the western North Atlantic. A guide to their identification. U.S. Dep.Commer., NOAA Tech. Rep. NMFS Circ. 396, 176 pp. Available from: NOAA, National Marine Fisheries Service, 166 Water St., Woods Hole, MA 02543.

Northridge, S. 1996. Estimation of cetacean mortality in the U.S. Atlantic swordfish and tuna drift gillnet and pair trawl fisheries. Final report to the Northeast Fisheries Science Center, Contract No. 40ENNF500045, 18 pp. Available from: NOAA, National Marine Fisheries Service, 166 Water St., Woods Hole, MA 02543.

Perrin, W. F. and J. W. Gilpatrick, Jr. 1994. Spinner dolphin. pp. 99-128. *In:* S. H. Ridgway and R. Harrison (eds.), Handbook of marine mammals, Volume 5: The first book of dolphins. Academic Press, San Diego, California. 418 pp.

Read, A. J. 1994. Interactions between cetaceans and gillnet and trap fisheries in the northwest Atlantic. pp. 133- 147. *In:* W.F. Perrin, G.P. Donovan and J. Barlow (eds.) Gillnets and Cetaceans. Rep. Int. Whal. Commn., Special Issue 15: I-ix + 629 pp.

Schmidly, D. J. 1981. Marine mammals of the southeastern United States coast and the Gulf of Mexico. Pub. No. FWS/OBS-80/41, U.S. Fish and Wildlife Service, Office of Biological Services, Washington, DC, 163 pp.

Wade, P.R., and R.P. Angliss. 1997. Guidelines for assessing marine mammal stocks: Report of the GAMMS Workshop April 3-5, 1996, Seattle, Washington. U.S. Dep. Commer., NOAA Tech. Memo. NMFS-OPR- 12, 93 pp. Available from: NOAA, National Marine Fisheries Service, 166 Water St., Woods Hole, MA 02543.

Waring, G.T., P. Gerrior, P.M. Payne, B.L. Parry and J.R. Nicolas. 1990. Incidental take of marine mammals in foreign fishery activities off the northeastern United States 1977-1998. Fish. Bull., US. 88(2):347-360.

Waring, G. T., C. P. Fairfield, C. M. Ruhsam and M. Sano. 1992. Cetaceans associated with Gulf Stream features off the northeastern USA shelf. ICES Marine Mammals Comm. CM 1992/N:12, 29 pp.

Yeung, C. 2001. Estimates of marine mammal and marine turtle bycatch by the U.S. Atlantic pelagic longline fleet in 1999-2000. U.S. Dep. Commer., NOAA Tech. Memo. NMFS-SEFSC-467, 43 pp. Available from: NMFS, Southeast Fisheries Science Center, 75 Virginia Beach Dr., Miami, FL, 33149.

December 2005

BOTTLENOSE DOLPHIN (*Tursiops truncatus*): Western North Atlantic Offshore Stock

STOCK DEFINITION AND GEOGRAPHIC RANGE

There are two morphologically and genetically distinct bottlenose dolphin morphotypes (Duffield et al. 1983; Duffield 1986) described as the coastal and offshore forms. Both inhabit waters in the western North Atlantic Ocean (Hersh and Duffield 1990; Mead and Potter 1995; Curry and Smith 1997) along the U.S. Atlantic coast. The offshore and nearshore ecotypes are genetically distinct using both mitochondrial and nuclear markers (Hoelzel et al. 1998). Hersh and Duffield (1990) also described morphological differences between offshore morphotype dolphins and dolphins with hematological profiles matching the coastal morphotype which had stranded in the Indian/Banana River in Florida.

The offshore form is distributed primarily along the outer continental shelf and continental slope in the Northwest Atlantic Ocean. North of Cape Hatteras, there is clear separation of the two morphotypes across bathymetry during summer months. Aerial surveys flown during 1979-1981 indicated a concentration of bottlenose dolphins in waters < 25 m deep corresponding to the coastal morphotype, and an area of high abundance along the shelf break corresponding to the offshore type (CETAP 1982; Kenney 1990). Biopsy tissue sampling and genetic analysis demonstrated that bottlenose dolphins concentrated close to shore were of the coastal morphotype, while those in waters > 40 m deep were from the offshore morphotype (Garrison et al. 2003). However, during winter months and south of Cape Hatteras, NC the range of the coastal and offshore morphotypes overlap to some degree. Torres et al. (2003) found a statistically significant break in the distribution of the ecotypes at 34 km from shore based upon the genetic analysis of tissue samples collected in nearshore and offshore waters. The offshore morphotype was found exclusively seaward of 34 km and in waters deeper than 34 m. Within 7.5 km of shore, all animals were of the coastal morphotype. Systematic biopsy collection surveys were conducted coastwide during the summer and winter between 2001-2003 to evaluate the degree of spatial overlap between the two morphotypes. Over the continental shelf south of Cape Hatteras, NC the two morphotypes overlap spatially, and the probability of a sampled group being from the offshore morphotype increased with increasing depth based upon a logistic regression analysis. Offshore morphotype animals have been sampled as close as 7.3 km from shore in water depths of 13 m (Garrison et al. 2003).

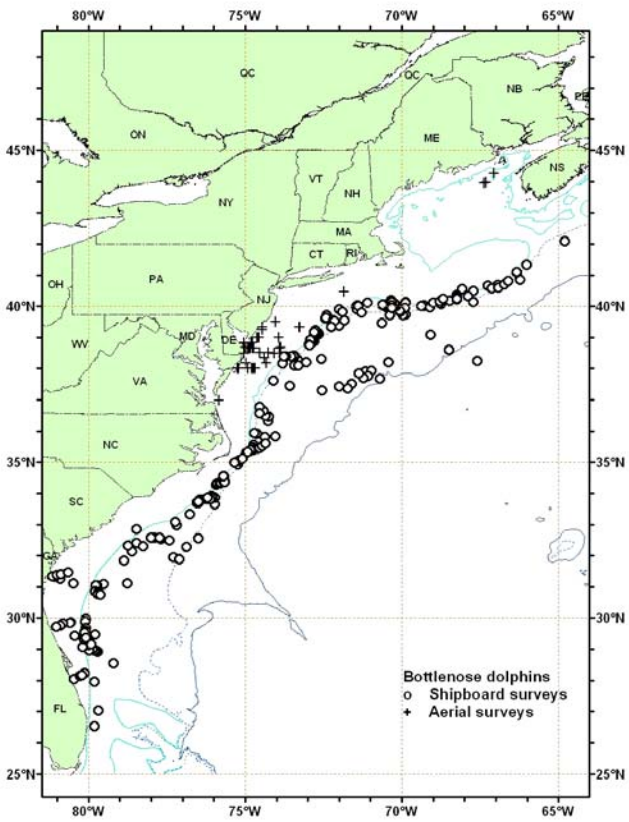

Figure 1. *Distribution of bottlenose dolphin sightings from NEFSC and SEFSC aerial surveys during summer in 1998, 1999, and 2004. Isobaths are at 100 m, 1,000 m, and 4,000 m.*

Seasonally, bottlenose dolphins occur over the outer continental shelf and inner slope waters as far north as Georges Bank (Figure 1; CETAP 1982; Kenney 1990). Sightings occurred along the continental shelf break from Georges Bank to Cape Hatteras during spring and summer (CETAP 1982; Kenney 1990). In Canadian waters, bottlenose dolphins have occasionally been sighted on the Scotian Shelf, particularly in the Gully (Gowans and Whitehead 1995; NMFS unpublished data). Recent information from Wells et al. (1999) indicates that the range of the offshore bottlenose dolphin may include waters beyond the continental slope and that offshore bottlenose dolphins may

move between the Gulf of Mexico and the Atlantic. Offshore morphotype bottlenose dolphins have stranded as far south as the Florida Keys.

POPULATION SIZE

An abundance of 16,689 (CV=0.32) bottlenose dolphins was estimated from a line-transect sighting survey conducted during July 6 to September 6, 1998, by a ship and plane that surveyed 15,900 km of track line in waters north of Maryland (38° N) (Figure 1; Palka et al., unpublished manuscript). Shipboard data were analyzed using the modified direct duplicate method (Palka 1995) that accounts for school size bias and g(0), the probability of detecting a group on the track line. Aerial data were not corrected for g(0).

An abundance of 13,085 (CV=0.40) for bottlenose dolphins was estimated from a shipboard line transect sighting line-transect survey conducted between 8 July and 17 August 1998 that surveyed 4,163 km of track line in waters south of Maryland (38°N) (Fig. 1; Mullin and Fulling 2003). Abundance estimates were made using the program DISTANCE (Buckland et al. 2001; Thomas et al. 1998) accounting for school size bias.

During the summer (June - July) of 2002, aerial surveys were conducted along the U.S. Atlantic coast between Florida and New Jersey. A total of 6,734 km of trackline were completed during the summer survey between Sandy Hook, NJ to Ft. Pierce, FL. The abundance of bottlenose dolphins in survey strata were calculated using line transect methods and distance analysis, and the direct duplicate estimator was used to account for visibility bias (Buckland et al. 2001; Palka 1995). These estimates were further partitioned between the coastal and offshore morphotypes based upon the results of the logistic regression models and spatial analyses described above. A parametric bootstrap approach was used to incorporate the uncertainty in the logistic regression models into the overall uncertainty in the abundance estimate for offshore bottlenose dolphins (Garrison et al. 2003). The resulting coastwide abundance estimate for the offshore morphotype in waters < 40 m depth was 26,849 (CV = 0.193).

An abundance of 9,786 (CV = 0.56) for offshore morphotype bottlenose dolphins was estimated from a line transect sighting survey conducted during June 12 to August 4, 2004 by a ship and plane that surveyed 10,761 km of track line in waters north of 38° N (Figure 1; Palka unpubl.). Shipboard data were collected using the two independent team line transect method and analyzed using the modified direct duplicate method (Palka 1995) accounting for biases due to school size and other potential covariates, reactive movements (Palka and Hammond 2001), and g(0), the probability of detecting a group on the track line. Aerial data were collected using the Hiby circle-back line transect method (Hiby 1999) and analyzed accounting for g(0) and biases due to school size and other potential covariates (Figure 1; Palka unpubl.).

A survey of the U.S. Atlantic outer continental shelf and continental slope (water depths > 50m) between 27.5 – 38 ºN latitude was conducted during June-August, 2004. The survey employed two independent visual teams searching with bigeye binoculars. Survey effort was stratified to include increased effort along the continental shelf break and Gulf stream front in the Mid-Atlantic. The survey included 5,659 km of trackline, and there were a total of 473 cetacean sightings. Sightings were most frequent in waters North of Cape Hatteras, North Carolina along the shelf break. Data were analyzed to correct for visibility bias and group-size bias employing line transect distance analysis and the direct duplicate estimator (Palka, 1995; Buckland et al., 2001). The resulting abundance estimate for offshore morphotype bottlenose dolphins between Florida and Maryland was 44,953 (CV = 0.26).

The best available estimate for offshore morphotype bottlenose dolphins is the sum of the estimates from the summer 2002 aerial survey covering the continental shelf, the summer 2004 vessel survey south of Maryland, and the summer 2004 vessel and aircraft surveys north of Maryland. This joint estimate provides complete coverage of the offshore morphotype habitat from Florida to Georges Bank during summer months. The combined abundance estimate from these surveys is 81,588 (CV = 0.17).

Minimum Population Estimate

The minimum population estimate is the lower limit of the two-tailed 60% confidence interval of the log- normally distributed best abundance estimate. This is equivalent to the 20th percentile of the log-normal distribution as specified by Wade and Angliss (1997). The minimum population estimate for western North Atlantic offshore bottlenose dolphin is 70,775.

Current Population Trend

The data are insufficient to determine population trends. Previous estimates cannot be applied to this process because previous survey coverage of the species' habitat was incomplete.

CURRENT AND MAXIMUM NET PRODUCTIVITY RATES

Current and maximum net productivity rates are unknown for this stock. For purposes of this assessment, the maximum net productivity rate was assumed to be 0.04. This value is based on theoretical modeling showing that cetacean populations may not grow at rates much greater than 4% given the constraints of their reproductive life history (Barlow et al. 1995).

POTENTIAL BIOLOGICAL REMOVAL

Potential biological removal (PBR) is the product of minimum population size, one-half the maximum productivity rate, and a "recovery" factor (MMPA Sec. 3. 16 U.S.C. 1362; Wade and Angliss 1997). The minimum population size for offshore bottlenose dolphins is 70,775. The maximum productivity rate is 0.04, the default value for cetaceans. The "recovery" factor, which accounts for endangered, depleted, threatened stocks, or stocks of unknown status relative to optimum sustainable population (OSP) is assumed to be 0.5 because this stock is of unknown status. However, because the CV for the fishery mortality estimate exceeds 0.8, the recovery factor was reduced to 0.4. PBR for the western North Atlantic offshore bottlenose dolphin is therefore 566.

ANNUAL HUMAN-CAUSED MORTALITY AND SERIOUS INJURY

Total estimated mean annual fishery-related mortality for this stock during 1999-2003 was 26 (CV=1.16) bottlenose dolphins.

Fisheries Information

Bycatch has been observed in the pelagic drift gillnet, pelagic pair trawl, New England multispecies sink gillnet, North Atlantic bottom trawl and pelagic longline fisheries.

Pelagic Longline

The pelagic longline fishery operates in the U.S. Atlantic (including Caribbean) and Gulf of Mexico EEZ. Interactions between the pelagic longline fishery and bottlenose dolphins have been observed. These interactions occurred well offshore in deep waters, corresponding to the offshore morphotype. During 1993-1998, in Atlantic waters not including the Gulf of Mexico, 1 bottlenose dolphin was caught and released alive during 1993, and 1 was caught and released alive during 1998. In addition, one bottlenose dolphin was captured and released alive in 2003 (Garrison, 2003; Garrison and Richards, 2004,). There have been no observed mortalities or serious injuries of bottlenose dolphins in the pelagic longline fishery.

Pelagic Drift Gillnet

Estimated bottlenose dolphin mortalities (CV in parentheses) extrapolated for each year were 72 in 1989 (0.18), 115 in 1990 (0.18), 26 in 1991 (0.15), 28 in 1992 (0.10), 22 in 1993 (0.13), 14 in 1994 (0.04), 5 in 1995 (0), 0 in 1996, and 3 in 1998 (0). Since this fishery no longer exists, it has been excluded from Table 1.

Pelagic Pair Trawl

Thirty-two bottlenose dolphin mortalities were observed between 1991 and 1995. Estimated annual fishery- related mortality (CV in parentheses) was 13 dolphins in 1991 (0.52), 73 in 1992 (0.49), 85 in 1993 (0.41), 4 in 1994 (0.40) and 17 in 1995 (0.26). Since this fishery no longer exists, it has been excluded from Table 1.

North Atlantic Bottom Trawl

One bottlenose dolphin mortality was documented in 1991 and the total estimated mortality in this fishery in 1991 was 91 (CV=0.97). Since 1992 there were no bottlenose dolphin mortalities observed in this fishery.

Squid, Mackerel and Butterfish

Although there were reports of bottlenose dolphin mortalities in the foreign fishery during 1977-1988, there were no fishery-related mortalities of bottlenose dolphins reported in the self-reported fisheries information from the mackerel trawl fishery during 1990-1992.

New England Multispecies Sink Gillnet

The first observed mortality of bottlenose dolphins was recorded in 2000. This was genetically identified as an offshore, deep-water ecotype. The estimated annual fishery-related serious injury and mortality attributable to this fishery (CV in parentheses) was 0 from 1996-1999, and 132 (CV=1.16) in 2000. There have been no observed bottlenose dolphin mortalities since 2000 in this fishery (Table 1).

Mid-Atlantic Coastal Gillnet

Bottlenose dolphins were only reported during the trips in 1998, when 1 mortality was observed as a result of this fishery. Though this dolphin was not genetically identified, it is being treated as an offshore, deep-water ecotype because it was caught in the offshore habitat and statistical analyses of all biopsied bottlenose dolphins caught in this offshore habitat indicate this animal has a high probability of being the offshore ecotype. Observed effort was concentrated off New Jersey and scattered between Delaware and North Carolina from 1 to 50 miles off the beach. All bycatches were documented during January to April. Using the observed takes, the estimated annual mortality attributed to this fishery was 0 in 1995 through 1997, 4 (CV=0.7) in 1998, and 0 from 1999 through 2000. A bottlenose dolphin was captured in the region of overlap over the continental shelf in the Mid-Atlantic gillnet fishery during May,

2001. Mortality estimates have not been developed for the offshore morphotype during 1999- 2003 due to the uncertainties associated with the relative distribution of the two morphotypes.

Table 1. Summary of the incidental mortality of offshore morphotype bottlenose dolphins (*Tursiops truncatus*) by commercial fishery including the years sampled (Years), the number of vessels active within the fishery (Vessels), the type of data used (Data Type), the annual observer coverage (Observer Coverage), the mortalities recorded by on-board observers (Observed Mortality), the estimated annual mortality (Estimated Mortality), the estimated CV of the annual mortality (Estimated CVs) and the mean annual mortality (CV in parentheses).

Fishery	Years	Vessels	Data Type [a]	Observer Coverage [b]	Observed Mortality	Estimated Mortality	Estimated CVs	Mean Annual Mortality
New England Multisp.Sink Gillnet	99-03		Obs. Data Dealer Reports, Logbook	.06, .06, .04, .02, .03	0, 1, 0, 0, 0	0, 132, 0, 0, 0	0, 1.16, 0, 0, 0	26 (1.16)
Mid-Atlantic Coastal Gillnet	99-03	Unk[c]	Obs. Data Dealer Reports	.02, .02, .02, .01, .01	0, 0, 1, 0, 0	0, 0, NA, 0, 0	0, 0,NA, 0, 0	NA
Total								26 (1.16)

a Observer data (Obs. Data) are used to measure bycatch rates, and the data are collected within the Northeast Fisheries Observer Program. Mandatory logbook (logbook) data collected by the Southeast Fisheries Science Center (SEFSC) are used to measure total effort for the pelagic drift gillnet fishery. The NEFSC collects landings data (Dealer Reports), and total landings are used as a measure of total effort for the gillnet fisheries. Mandatory vessel trip reports (Logbook) data are used to determine the spatial distribution of fishing effort in the Northeast multispecies sink gillnet fishery.

b Observer coverage of the Northeast multispecies sink gillnet fishery is measured as the percentage of trips observed. Observer coverage of the Mid-Atlantic coastal gillnet fishery is measured as the percentage of tons of fish landed.

c Number of vessels is not known.

Other Mortality

Bottlenose dolphins are one of the most frequently stranded small cetaceans along the Atlantic coast. Many of the animals show signs of human interaction (i.e., net marks, mutilation, etc.). The estimated number of animals that represent the offshore morphotype is under evaluation.

STATUS OF STOCK

The status of this stock relative to OSP in the U.S. Atlantic EEZ is unknown. The western North Atlantic offshore bottlenose dolphin is not listed as threatened or endangered under the Endangered Species Act. There are insufficient data to determine the population trends for this species. Average 1999-2003 annual fishery-related mortality and serious injury does not exceed the PBR therefore this is not a strategic stock. The total fishery-related mortality and serious injury for this stock is less than 10% of the calculated PBR and, therefore, can be considered to be insignificant and approaching zero mortality and serious injury rate.

REFERENCES

Barlow, J., S. L. Swartz, T. C. Eagle and P. R. Wade. 1995. U.S. Marine Mammal Stock Assessments: Guidelines for Preparation, Background, and a Summary of the 1995 Assessments. U.S. Dep. Commer., NOAA Tech. Memo. NMFS-OPR-6, 73 pp.

Buckland, S. T., D. R. Anderson, K. P. Burnham and, J. L. Laake, D. 2001. Introduction to distance sampling: Estimatingestimating abundance of biological populations. Chapman and Hall, New York. Oxford University Press, 432 pp.

CETAP (Cetacean and Turtle Assessment Program). 1982. A Characterization of Marine Mammals and Turtles in the Mid- and North Atlantic Areas of the U.S. Outer Continental Shelf, Final Report, Contract AA551-CT8- 48, U.S. NTIS PB83-215855, Bureau of Land Management, Washington, DC, 576 pp.

Curry, B. E. and J. Smith. 1997. Phylogeographic structure of the bottlenose dolphin (*Tursiops truncatus*): stock identification and implications for management. Pp. 327-247 in: A. E. Dizon, S. J. Chivers and W. F. Perrin (editors), Molecular genetics of marine mammals. Spec. Publ. 3 Society for Marine Mammalogy.

Duffield, D. A. 1986. Investigation of genetic variability in stocks of the bottlenose dolphin (Tursiops truncatus). Final report to the NMFS/SEFSC, Contract No. NA83-GA-00036, 53 pp.

Duffield, D. A., S. H. Ridgway and L. H. Cornell. 1983. Hematology distinguishes coastal and offshore forms of dolphins (*Tursiops*). Can. J. Zool. 61: 930-933.

Garrison, L.P., P.E. Rosel, A.A. Hohn, R. Baird, and W. Hoggard. 2003. Abundance of the coastal morphotype of bottlenose dolphin Tursiops truncatus, in U.S. continental shelf waters between New Jersey and Florida during winter and summer 2002. NMFS/SEFSC report prepared and reviewed for the Bottlenose Dolphin Take Reduction Team. Available from: Southeast Fisheries Science Center, 75 Virginia Beach Dr., Miami, FL 33149.

Garrison, L.P. 2003. Estimated bycatch of marine mammals and turtles in the U.S. Atlantic pelagic longline fleet during 2001-2002. NOAA Tech. Memo. NMFS-SEFSC-515, 52 pp.

Garrison, L. P. and P. M. Richards. 2004. Estimated Bycatch of Marine Mammals and Turtles in the U.S. Atlantic Pelagic Longline Fleet During 2003. NOAA Tech.Memo. NMFS-SEFSC-527, 57 p.

Gowans S. and H. Whitehead. 1995. Distribution and habitat partitioning by small odontocetes in the Gully, a submarine canyon on the Scotian Shelf. Can. J. Zool. 73: 1599-1608.

Hersh, S. L. and D. A. Duffield. 1990. Distinction between northwest Atlantic offshore and coastal bottlenose dolphins based on hemoglobin profile and morphometry. Pages 129-139 in: S. Leatherwood and R. R. Reeves (editors), The bottlenose dolphin. Academic Press, San Diego, 653 pp.

Hiby, L. 1999. The objective identification of duplicate sightings in aerial survey for porpoise. In: G.W. Garner, S.C. Amstrup, J.L. Laake, B.F.J. Manly, L.L. McDonald, and D.G. Robertson, editors. Marine Mammal Survey and Assessment Methods. Balkema, Rotterdam. p 179-189.

Hoelzel, A. R., C. W. Potter and P. B. Best. 1998. Genetic differentiation between parapatric 'nearshore' and 'offshore' populations of the bottlenose dolphin. Proc. R. Soc. Lond. B 265:1177-1183.

Kenney, R. D. 1990. Bottlenose dolphins off the northeastern United States. Pages 369-386 in: S. Leatherwood and R. R. Reeves (editors), The bottlenose dolphin. Academic Press, San Diego, 653 pp.

Mead, J. G. and C. W. Potter. 1995. Recognizing two populations for the bottlenose dolphin (*Tursiops truncatus*) off the Atlantic coast of North America: morphologic and ecologic considerations. International Biological Research Institute Reports 5:31-43.

Mullin, K. D., and G. L. Fulling. 2003. Abundance and distribution of cetaceans in the southern U.S. North Atlantic Ocean during summer 1998. Fish. Bull., U.S. 101:603-613.

Palka, D. 1995. Abundance estimate of the Gulf of Maine harbor porpoise. Rep. Int. Whal. Commn., Special Issue 16:27-50

Palka, D. and P.S. Hammond. 2001. Accounting for responsive movement in line transect estimates of abundance. Can. J. Fish. Aquat. Sci. 58: 777-787

Palka, D., G. Waring and D. Potter. (In review). Abundances of cetaceans and sea turtles in the northwest Atlantic during summer 1995 and 1998. Fish. Bull., U.S.

Thomas, L., J. L. Laake, J. F. Derry, S. T. Buckland, D. L. Borchers, D. R. Anderson, K. P. Burnham, S. Strindberg, S. L. Hedley, F. F. C. Marques, J. H. Pollard and R. M. Fewster. 1998. Distance 3.5. Research Unit for Wildlife Population Assessment, University of St. Andrews, St. Andrews, UK.

Torres, L. G., P. E. Rosel, C. D'Agrosa and A. J. Read. 2003. Improving managment of overlapping bottlenose dolphin ecotypes through spatial analysis and genetics. Mar. Mamm. Sci. 19:502-514.

Wade, P. R. and R. P. Angliss. 1997. Guidelines for assessing marine mammal stocks: Report of the GAMMS Workshop April 3-5, 1996, Seattle, Washington. U.S. Dep. Commer., NOAA Tech. Memo. NMFS-OPR- 12, 93 pp.

Wells, R. S., H. L. Rhinehart, P. Cunningham, J. Whaley, M. Baran, C. Koberna and D. P. Costa. 1999. Long distance offshore movements of bottlenose dolphins. Mar. Mamm. Sci. 15(4):1098-1114.

December 2005

BOTTLENOSE DOLPHIN (*Tursiops truncatus*): Western North Atlantic Coastal Morphotype Stocks

STOCK DEFINITION AND GEOGRAPHIC RANGE

Stock Structure of the Coastal Morphotype

A. Latitudinal distribution and structure along the coast

The coastal morphotype of bottlenose dolphin is continuously distributed along the Atlantic coast south of Long Island, around the Florida peninsula and along the Gulf of Mexico coast. On the basis of differences in mitochondrial DNA haplotype frequencies, Curry (1997) concluded that the nearshore animals in the northern Gulf of Mexico and the western North Atlantic represent separate stocks.

Scott et al. (1988) hypothesized a single coastal migratory stock ranging seasonally from as far north as Long Island, NY, to as far south as central Florida, citing stranding patterns during a high mortality event in 1987-88 and observed density patterns along the US Atlantic coast. More recent studies indicate that the single coastal migratory stock hypothesis is incorrect, and there is a complex mosaic of stocks (NMFS 2001; McLellan et al. 2003).

Recent genetic analyses of samples from Jacksonville, FL, Georgia, central South Carolina (primarily the estuaries around Charleston), southern North Carolina, and coastal Virginia, using both mitochondrial DNA and nuclear microsatellite markers, indicate that a significant amount of the overall genetic variation can be explained by differences between these areas (NMFS 2001). These results indicate a minimum of five stocks of coastal bottlenose dolphins along the US Atlantic coast and reject the null hypothesis of one homogeneous population.

Photo-identification studies also support the existence of multiple stocks (NMFS 2001). A coastwide photographic catalog has been established using contributions from 15 sites from Cape May, NJ, to Cape Canaveral, FL (Urian et al. 1999). No matches have been found between the northernmost and southernmost sites. However, there appears to be a high rate of exchange among northern field sites, where dolphins occur only seasonally, and central North Carolina. Other areas of frequent exchange include Beaufort and Wilmington, NC. In contrast to the patterns found in the northern end of the range, there appears to be less movement between southern field sites. There are only two confirmed matches between the relatively large catalogs of Jacksonville, FL, and Hilton Head, SC, for example, and no matches between the Charleston, SC site and other sites.

Satellite-linked radio transmitters have been deployed on dolphins in Virginia Beach, VA, Beaufort, NC, Charleston, SC and New Jersey. The movement patterns of animals with satellite tags provide additional information complementary to other stock identification approaches. The results, along with photo-identification of freeze- branded animals, indicate that a significant number of dolphins reside in NC in summer and do not migrate. A dolphin tagged in Virginia Beach, VA, spent the winter between Cape Hatteras and Cape Lookout, NC. indicating seasonal migration between North Carolina and areas further north (NMFS 2001).

Another potential stock has been identified from stable isotope ratios of oxygen (NMFS 2001). Animals sampled along the beaches of North Carolina between Cape Hatteras and Bogue Inlet during February and March show very low stable isotope ratios of ^{18}O relative to ^{16}O (referred to as depleted ^{18}O or depleted oxygen, Cortese 2000). One possible explanation for the depleted oxygen signature is a resident group of dolphins in Pamlico Sound that move into nearby nearshore areas in the winter. The possibility of a resident group of bottlenose dolphins in Pamlico Sound is supported by results from satellite telemetry and photo-identification results. Alternatively, these animals may represent a component of the migratory animals that spend their summers at the northernmost end of the range of bottlenose dolphins and winter in North Carolina. Either possibility suggests that they represent a separate stock.

There are additional resident estuarine stocks that are likely demographically distinct from coastal stocks, but they are currently included in the coastal management unit definitions. For example, year-round resident populations have been reported at a variety of sites from Charleston, South Carolina (Zolman 1996) to central Florida (Odell and Asper 1990). Seasonal residents and migratory or transient animals also occur in these areas (summarized in Hohn 1997). In the northern part of the range, the patterns reported include seasonal residency, year-round residency with large home ranges, and migratory or transient movements (Barco and Swingle 1996, Sayigh et al. 1997). Communities of dolphins have been recognized in embayments and coastal areas of the Gulf of Mexico (Wells et al. 1996; Scott et al. 1990; Weller 1998), and it is not surprising to find similar situations along the Atlantic coast.

In summary, integration of the results from genetic, photo-identification, satellite telemetry, and stable isotope studies confirms a complex mosaic of coastal bottlenose dolphin stocks. Therefore, seven management units within the range of the coastal morphotype of western North Atlantic bottlenose dolphin have been defined (Figure 1). The true population structure is likely more complex than the seven units identified in this report, and research efforts continue to identify that structure.

Figure 1. Management units of the coastal morphotype of bottlenose dolphin along the Atlantic coast of the US as defined from genetic, stable isotope ratio, photo-identification, and telemetry studies (NMFS 2001).

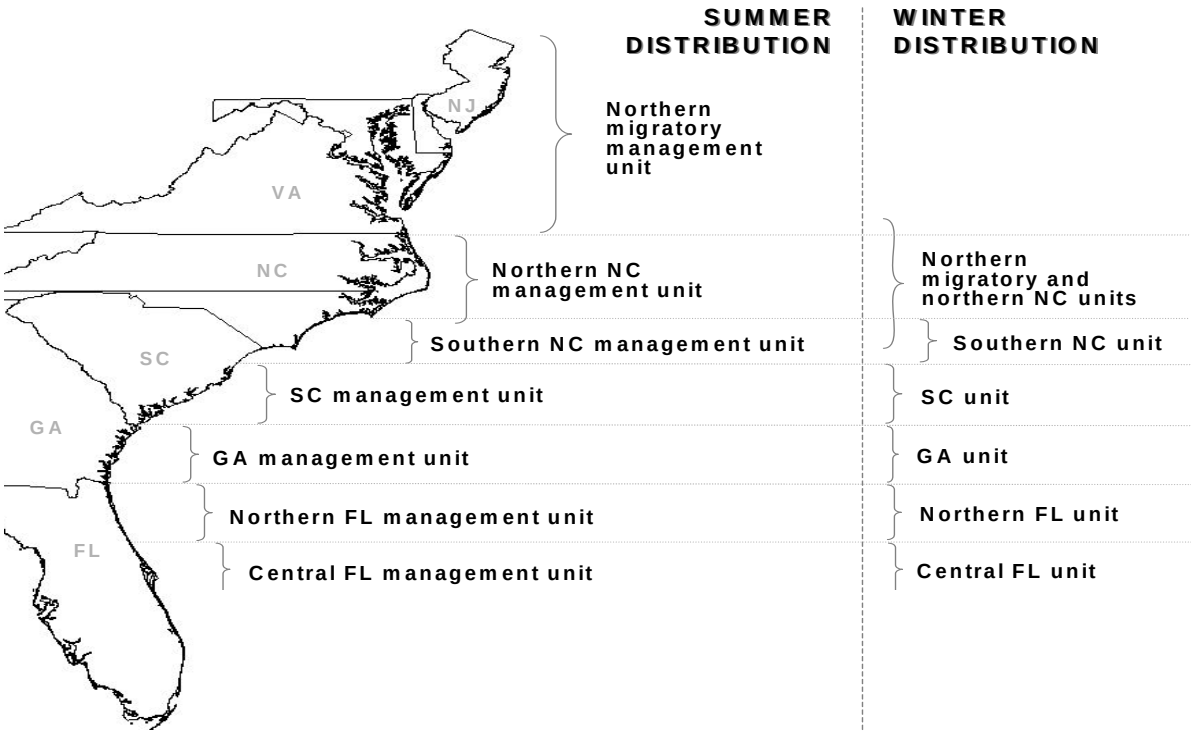

B. Longitudinal distribution

Aerial surveys conducted between 1978-1982 (CETAP 1982) north of Cape Hatteras, North Carolina identified two concentrations of bottlenose dolphins, one inshore of the 25 m isobath and the other offshore of the 50 m isobath. The lowest density of bottlenose dolphins was observed over the continental shelf, with higher densities along the coast and near the continental shelf edge. It was suggested, therefore, that the coastal morphotype is restricted to waters < 25 m deep north of Cape Hatteras (Kenney 1990). Similar patterns were observed during summer months north of Cape Lookout, North Carolina in more recent aerial surveys (Garrison and Yeung 2001; Garrison et al. 2003). However, south of Cape Lookout during both winter and summer months, there was no clear longitudinal discontinuity in bottlenose dolphin sightings (Garrison and Yeung 2001; Garrison et al. 2003).

Dolphin groups observed during aerial surveys cannot be attributed to a specific morphotype based on sighting information alone. Genetic analysis of tissue samples can be used to identify animals to a specific morphotype (Hoelzel et al. 1998, P. Rosel SEFSC unpublished results). An analysis of tissue samples from large vessel surveys during the summers of 1998 and 1999 indicated that bottlenose dolphins within 7.5 km from shore were most likely of the coastal morphotype, and there was an extensive region of overlap between the coastal and offshore morphotypes between 7.5 and 34 km from shore south of Cape Hatteras, NC (Torres et al. 2003). However, relatively few samples were available from the region of overlap, and therefore the longitudinal boundaries based on these initial analyses are uncertain (Torres et al. 2003). Extensive systematic biopsy sampling efforts were conducted in the summers of 2001 and 2002 to supplement collections from large vessel surveys. During the winters of 2002 and 2003, additional biopsy collection efforts were conducted in nearshore continental shelf waters of North Carolina and Georgia. A small number of additional biopsy samples were collected in deeper continental shelf waters south of Cape Hatteras during winter 2002. Genetic analyses of these biopsies identified individual animals to the coastal or offshore morphotype. Based upon the genetic results from all surveys combined, a logistic regression approach was used to model the probability that a particular bottlenose dolphin group was of the coastal morphotype as a function of environmental variables including depth, sea surface temperature, and distance from shore. These models were used to partition the bottlenose dolphin groups observed during aerial surveys between the two overlapping morphotypes (Garrison et al. 2003).

The genetic results and spatial patterns observed in aerial surveys indicate both regional and seasonal differences in the longitudinal distribution of the two morphotypes in coastal Atlantic waters. North of Cape Lookout, North Carolina (i.e.,

northern migratory and northern North Carolina management units) during summer months, the previously observed pattern of strong nearshore aggregation of bottlenose dolphins was again observed. All biopsy samples collected from nearshore waters (<20 m depth) were of the coastal morphotype and all samples collected in deeper waters (> 40 m depth) were of the offshore morphotype. The genetic results confirm separation of the two populations in this region during summer months. South of Cape Lookout, NC, the probability of an observed bottlenose dolphin group being of the coastal morphotype declined with increasing depth; however, there was significant spatial overlap between the two morphotypes. Offshore morphotype bottlenose dolphins were observed at depths as shallow as 13 m, and coastal morphotype dolphins were observed at depths of 31 m and 75 km from shore (Garrison et al. 2003). These results indicate significant overlap between the two morphotypes in the southern management units during summer months.

Winter samples were collected primarily from nearshore waters in North Carolina and Georgia. The vast majority of samples collected in nearshore waters of North Carolina during winter were of the coastal morphotype; however, one offshore morphotype group was sampled during November just south of Cape Lookout, North Carolina only 7.3 km from shore. Coastal morphotype samples were also collected further away from shore at 33 m depth and 39 km from shore. The logistic regression model for this region indicated a decline in the probability of a coastal morphotype group with increasing distance from shore; however, the model predictions are highly uncertain due to limited sample sizes and high overlap between the two morphotypes. Samples collected in Georgia waters also indicated significant overlap between the two morphotypes with a declining probability of the coastal morphotype with increasing depth. A coastal morphotype sample was collected well offshore at a distance of 112 km from shore and a depth of 38 m. An offshore sample was collected in 22 m depth at 40 km from shore. As with the North Carolina model, the Georgia logistic regression predictions are uncertain due to limited sample size and high overlap between the two morphotypes (Garrison et al. 2003). The logistic regression models were used to predict the probability that an observed bottlenose group is of the coastal morphotype as a function of habitat variables and spatial location. There remain significant sampling gaps in the biopsy collections, particularly during winter months, that increase the uncertainty of model predictions. Both the predicted probability of a coastal morphotype occurring and the associated uncertainty in that prediction are incorporated into the abundance estimates for coastal morphotype bottlenose dolphin management units.

POPULATION SIZE

Previous abundance estimates for the coastal morphotype of WNA bottlenose dolphin were based primarily upon aerial surveys conducted during the summer and winter of 1995. The surveys were designed based upon the previous assumption of a single coastal migratory stock, and therefore they did not provide complete seasonal and spatial coverage for the more recently defined management units. Previous abundance estimates were also not corrected for visibility bias (Garrison and Yeung 2001). Aerial surveys to update the abundance estimates were conducted during winter (January-February) and summer (July-August) of 2002. Survey tracklines were set perpendicular to the shoreline and included coastal waters to depths of 40 m. The surveys employed a stratified design so that most effort was expended in waters shallower than 20 m depth where a high proportion of observed bottlenose dolphins were expected to be of the coastal morphotype. Survey effort was also stratified to optimize coverage in seasonal management units. The surveys employed two observer teams operating independently on the same aircraft to estimate visibility bias.

The winter survey included the region from the Georgia/Florida state line to the southern edge of Delaware Bay. A total of 6,411 km of trackline was completed during the survey, and 185 bottlenose dolphin groups were sighted including 2,114 individual animals. No bottlenose dolphins were sighted north of Chesapeake Bay corresponding to water temperatures <9.5 °C. During the summer survey, 6,734 km of trackline were completed between Sandy Hook, NJ to Ft. Pierce, FL. All tracklines in the 0-20 m stratum, were completed throughout the survey range while offshore lines were completed only as far south as the Georgia-Florida state line. A total of 185 bottlenose dolphin groups was sighted during summer including 2,544 individual animals.

Abundance estimates for bottlenose dolphins in each management unit were calculated using line transect methods and distance analysis (Buckland et al. 2001). The independent and joint estimates from the two survey teams were used to quantify the probability that animals available to the survey on the trackline were missed by the observer teams, or perception bias, using the direct duplicate estimator (Palka, 1995). These estimates were further partitioned between the coastal and offshore morphotypes based upon the results of the logistic regression models and spatial analyses described above. A parametric bootstrap approach was used to incorporate the uncertainty in the logistic regression models into the overall uncertainty in the abundance estimates for each management unit (Garrison et al. 2003).

The aerial surveys included only animals in coastal waters, and the resulting abundance estimates therefore do not include animals inside estuaries that are currently included in the defined management units. An abundance estimate was generated for bottlenose dolphins in estuaries from the North Carolina-South Carolina border to northern Pamlico Sound using mark-recapture methodology (Read et al. 2003), and these estimates were post- stratified to be consistent with management unit definitions (Palka et al. 2001a; Table 1). Since abundance estimates do not exist for all estuarine waters, the population estimates and PBRs for these management units are negatively biased.

Bottlenose dolphins in the northern migratory stock migrate south during winter months and overlap with those from the northern North Carolina and southern North Carolina management units. It is not possible at this time to apportion the

incidental mortality occurring during winter months in North Carolina waters among animals from these three management units. Therefore, a half-year PBR value is applied for each management unit in the summer based upon abundance estimates from summer aerial surveys. During winter months, these three stocks overlap spatially and a half-year PBR is applied to the North Carolina mixed management unit based upon winter aerial survey abundance estimates. For the South Carolina and Georgia management units, the abundance estimates, minimum population size values, and the resulting PBR values are derived using a weighted average of abundance estimates from the winter and summer 2002 aerial surveys. The northern Florida management unit was only surveyed during the summer of 2002 and the winter of 1995. The resulting abundance estimate is therefore a weighted average of the seasonal estimates from the available surveys. Finally, the central Florida management unit was only covered during the 1995 surveys. Due to the age of the available abundance estimates, the PBR of the northern and central Florida management units were set to "undefined".

Table 1. Estimates of abundance and the associated CV, N_{min}, and PBR for each stock of WNA coastal bottlenose dolphins (Garrison et al. 2003). The PBR for the Northern Migratory, Northern NC, and Southern NC management units are applied semi-annually. South of NC, the PBR is applied annually. Except where noted, abundance estimates and PBR values do not include estuarine animals.

Unit		Best Abundance		N_{min}	PBR	
		Estimate	CV		Annual	½ Yr
SUMMER (May - October)						
Northern migratory		17,466	0.19	14,621	(146.2)	73.1
Northern NC						
	oceanic	6,160	0.52	3,255	(32.6)	16.1
	estuary[4]	919	0.13	828	(8.2)	4.2
	BOTH	7,079	0.45	4,083	(40.8)	20.3
Southern NC						
	oceanic	3,645	1.11	1,863	(18.6)	9.3
	Estuary[d]	141	0.15	124	(1.2)	0.6
	BOTH	3,786	1.07	1,987	(19.9)	9.9
WINTER (November - April)						
NC mixed[a]		16,913	0.23	13,558	(135.6)	67.8
ALL YEAR						
South Carolina		2,325	0.20	1,963	19.6	na
Georgia		2,195	0.30	1,716	17.2	na
Northern Florida[b,c]		448	0.38	328	na	na
Central Florida[3]		10,652	0.46	na	na	na

a NC mixed = northern migratory, Northern NC, and Southern NC
b Northern Florida estimates are a weighted mean of abundance estimates from the winter 1995 survey and the summer 2002 survey.
c Northern and Central Florida estimates include data from the winter 1995 survey and cannot be used to determine PBR due to their age.
d Read et al. 2003.

Minimum Population Estimate

The minimum population size (Nmin) for each stock was calculated as the lower bound of the 60% confidence interval for a lognormally distributed mean (Wade and Angliss 1997). For the estimates derived from bootstrap resampling, the appropriate Nmin was taken directly from the bootstrap distribution of abundance estimates. These estimates may be negatively biased because they do not include estuarine animals and do not fully account for visibility bias. Minimum population sizes for each stock are shown in Table 1.

Current Population Trend

There are insufficient data to determine the population trend for these stocks.

CURRENT AND MAXIMUM NET PRODUCTIVITY RATES

Current and maximum net productivity rates are not known for the WNA coastal morphotype. The maximum net productivity rate was assumed to be 0.04. This value is based on theoretical modeling showing that cetacean populations may not grow at rates much greater than 4% given the constraints of their reproductive life history (Barlow et al. 1995).

POTENTIAL BIOLOGICAL REMOVAL

Potential Biological Removal (PBR) is the product of the minimum population size, one-half the maximum productivity rate, and a recovery factor (Wade and Angliss 1997). The recovery factor is 0.50, the default for depleted stocks and stocks of unknown status. This complex of management units incorporates the range of the former WNA coastal migratory stock that was defined as depleted under MMPA guidelines. At least some of these management units are likely depleted relative to their optimum sustainable population (OSP) size due both to mortality during the 1987-1988 die-off and high incidental mortality in fisheries relative to PBR. Given the known population structure within the coastal morphotype bottlenose dolphins, it is appropriate to apply PBR separately to each management unit so as to achieve the goals of the MMPA (Wade and Angliss 1997).

ANNUAL HUMAN-CAUSED MORTALITY AND SERIOUS INJURY

Total estimated average annual fishery related mortality during 1996-2000 was 233 bottlenose dolphins (CV=0.16) in the Mid-Atlantic coastal gillnet fishery. The management units affected by this fishery are the northern migratory, northern North Carolina, and southern North Carolina management units. An estimated 6 (CV= 0.89) mortalities occurred annually in the shark drift gillnet fishery off the coast of Florida during 1999-2002, affecting the Central Florida management unit. No observer data are available for other fisheries that may interact with WNA coastal bottlenose dolphins. Therefore, the total average annual mortality estimate is considered to be a lower bound of the actual annual human-caused mortality for each stock.

Fishery Information

Bottlenose dolphins interact with commercial fisheries and occasionally are taken in fishing gear including gillnets, seines, long-lines, shrimp trawls, and crab pots (Read 1994; Wang et al. 1994) in near-shore areas where dolphin density and fishery effort are greatest. There are nine Category II commercial fisheries that interact with WNA coastal bottlenose dolphins in the 2003 MMPA List Of Fisheries (LOF), six of which occur in North Carolina waters. Category II fisheries include the Mid-Atlantic coastal gillnet, NC inshore gillnet, Mid-Atlantic haul/beach seine, NC long haul seine, NC stop net, Atlantic blue crab trap/pot, Southeast Atlantic gillnet, Southeastern U.S. Atlantic shark gillnet and the Virginia pound net (see 2003 List of Fisheries, 68 FR 41725, July 15 2003). The mid- Atlantic haul/beach seine fishery also includes the haul seine and swipe net fisheries. The term Mid-Atlantic refers to the geographic area south of Long Island, landward to 72° 30’ W longitude, and north of the line extending due east from the North Carolina/South Carolina border (66 FR 6545, January 22 2001).

There are five Category III fisheries that may interact with WNA coastal bottlenose dolphins. Three of these are inshore gillnet fisheries: the Delaware Bay inshore gillnet, the Long Island Sound inshore gillnet, and the Rhode Island, southern Massachusetts, and New York Bight inshore gillnet. The remaining two are the shrimp trawl and Mid-Atlantic menhaden purse seine fisheries. There are have been no takes observed in these fisheries in recent years and no systematic observer coverage.

Mid-Atlantic Coastal Gillnet

This fishery has the highest documented level of mortality of WNA coastal morphotype bottlenose dolphins, and the North Carolina sink gillnet fishery is its largest component in terms of fishing effort and observed takes. Of 12 observed mortalities between 1995-2000, 5 occurred in sets targeting spiny or smooth dogfish and another in a set targeting “shark” species, 2 occurred in striped bass sets, 2 occurred in Spanish mackerel sets, and the remainder were in sets targeting kingfish, weakfish, or finfish generically (Rossman and Palka 2001). Only two bottlenose dolphin mortalities were observed in 2001-2002, both occurring in the winter mixed North Carolina unit. The overall estimated level of mortality has declined during the past two years associated with reductions in fishery effort, reduced levels of observer coverage, and reduced bycatch rates (Rossman and Palka, unpublished manuscript). Due to these significant changes in the behavior of the fishery, bycatch estimates for these fisheries are separated into two periods from 1996-2000 and 2001-2002 (Table 2).

Table 2. Summary of the 1996-2002 incidental mortality of bottlenose dolphins (*Tursiops truncatus*) by management unit in the commercial Mid-Atlantic coastal gillnet fisheries. Data include the years sampled (Years), the number of vessels active within the fishery (Vessels), type of data used (Data Type), observer coverage (Observer Coverage), mortalities recorded by on-board observers (Observed Mortality), estimated annual mortality (Estimated Mortality), estimated CV of the annual mortality (Estimated CVs), and mean annual mortality (CV in parentheses).

Seasonal Management Unit	Years	Vessels	Data Type[a]	Observer Coverage[b]	Observed Serious Injury	Observed Mortality	Estimated Mortality[c]	Estimated CVs[d]	Mean Annual Mortality
Summer Northern Migratory	1996-2000	NA	Obs. Data, NER Dealer Data	.05, .03, .02, .03, .03,	0, 0, 0, 0, 0	0, 0, 1, 1, 1,	33, 30, 37, 19, 30,	0.48, 0.48, 0.48, 0.48, 0.48, 0.48	30 (0.22)
	2001-2002			.02, .01	0, 0	0, 0	11, 11	0.35, 0.35	11 (0.25)
Summer Northern NC	1996-2000	NA	Obs. Data, NCDMF Dealer Data	.01, .00, <.01, .01, .03,	0, 0, 0, 0, 0	1, 0, 0, 0, 0,	27, 33, 17, 13, 26,	0.61, 0.61, 0.61, 0.61, 0.61	23 (0.29)
	2001-2002			.01, <.01	0, 0	0, 0	8, 8	1.06, 1.06	8 (0.75)
Summer Southern NC	1996-2000	NA	Obs. Data, NCDMF Dealer Data	.00, .00, .01, .03, .03,	0, 0, 0, 0, 0	0, 0, 0, 0, 0	0, 0, 0, 0, 0	NA	0 (NA)
	2001-2002			.02, <.01	0, 0	0, 0	0, 0	NA	0 (NA)
Winter NC mixed	1996-2000	NA	Obs. Data, NCDMF Dealer Data	.01, .01, .02, .02, .02,	0, 0, 0, 0, 0	1, 0, 1, 2, 2,	173, 211, 175, 196, 146,	0.46, 0.46, 0.46, 0.46, 0.46	180 (0.21)
	2001-2002			.01, .01	0, 0	0, 2	67, 50	0.45, 0.45	58 (0.32)
Total	2001-2002 Only								77 (0.26)

NA=Not Available

a Observer data (Obs. data) are used to measure bycatch rates; the data are collected within the Northeast Fisheries Observer Program. The NEFSC collects weighout landings data that are used as a measure of total effort for the sink gillnet fisheries.

b The observer coverage for the Mid-Atlantic coastal sink gillnet fishery is measured as a proportion of the tons of fish landed.

c The annual estimates of mortality from 2001-2002 were generated by applying the same method used in Palka and Rossman (2001). An new factor variable was added to the model to separate the time series of historical data (1996-2000) from data collected during the recent time period (2001-2002) (Rossman and Palka, unpublished manuscript).

d The annual estimates of mortality from 1998-2000 were generated by applying one bycatch rate per management unit as estimated by a generalized linear model (Palka and Rossman 2001). The CV does not account for variability that may exist in the unit of total landings (mt) from each year that are used to expand the bycatch rate. Therefore, the CV is the same for all five annual estimates.

South Atlantic Shark Gillnet

Observed takes of bottlenose dolphins occurred primarily during winter months when the fishery operates in waters off of southern Florida. Fishery observer coverage outside of this time and area has increased significantly in the last 2 years, and there was one observed mortality during summer months in fishing operations off Cape Canaveral. All observed fishery takes are restricted to the Central Florida management unit of coastal bottlenose dolphin. Total bycatch mortality has been estimated for 1999-2002 following methods described in (Garrison 2003, Table 3).

Table 3. Summary of the 1999-2002 incidental mortality of bottlenose dolphins (*Tursiops truncatus*) by management unit in the driftnet fishery in federal waters off the coast of Florida. Data include years sampled (Years), number of vessels active within the fishery (Vessels), type of data used (Data Type), annual observer coverage (Observer Coverage), mortalities recorded by on-board observers (Observed Mortality), estimated annual mortality (Estimated Mortality), estimated CV of the annual mortality (Estimated CVs), and mean annual mortality (CV in parentheses).

Years		Vessels	Data Type [1]	Observer Coverage [2]	Observed Serious Injury	Observed Mortality	Estimated Mortality	Estimated CVs	Mean Annual Mortality
Northern Florida	1999-2002	6	Obs. Data, SEFSC FVL	0.29, 0.23, 0.07, 0.20	0, 0, 0, 0	0, 0,0,0	0, 0, 0, 0	NA	0
Central Florida	1999-2002	6	Obs. Data, SEFSC FVL	0.09, 0.15, 0.42, 0.25	0, 0, 0, 0	4, 1, 4, 1	12, 2, 4, 7	0.78, 1, 0, 1	6 (0.89)

[1] Observer data are used to estimate bycatch rates. The SEFSC Fishing Vessel Logbook (FVL) is used to estimate effort as total number of vessel trips per bottlenose dolphin management unit.

[2] Observer coverage in the central Florida management unit is largely restricted to the period between January - March south of 27º 51' N latitude.

Beach Haul Seine

A total of 2 coastal bottlenose dolphin takes was observed, in the Mid-Atlantic beach haul seine fishery: 1 in May 1998 and 1 in December 2000.

Crab Pots

Between 1994 and 1998, 22 bottlenose dolphin carcasses (4.4 dolphins per year on average) recovered by the Stranding Network between North Carolina and Florida's Atlantic coast displayed evidence of possible interaction with a trap/pot fishery (i.e., rope and/or pots attached, or rope marks). Additionally, at least 5 dolphins were reported to be released alive (condition unknown) from blue crab traps/pots during this time period. During 2003, two bottlenose dolphins were observed entangled in crab pot lines in South Carolina.

Virginia Pound Nets

Stranding data for 1993-1997 document interactions between WNA coastal bottlenose dolphins and pound nets in Virginia. Two bottlenose dolphin carcasses were found entangled in the leads of pound nets in Virginia during 1993-1997, an average of 0.4 bottlenose dolphin strandings per year. A third record of an entangled bottlenose dolphin in Virginia in 1997 may have been associated with this fishery. This entanglement involved a bottlenose dolphin carcass found near a pound net with twisted line marks consistent with the twine in the nearby pound net lead rather than with monofilament gillnet gear.

Shrimp Trawl

One bottlenose dolphin was recovered dead from a shrimp trawl in Georgia in 1995 (Southeast USA Marine Mammal Stranding Network unpublished data), and another was taken in 1996 near the mouth of Winyah Bay, SC, during a research survey. No other bottlenose dolphin mortality or serious injury has been reported to NMFS. There has been very little systematic observer coverage of this fishery during the last decade.

Menhaden Purse Seine

The Atlantic menhaden purse seine fishery historically reported an annual incidental take of 1 to 5 bottlenose dolphins (NMFS 1991, pp. 5-73). However, no observer data are available, and this information has not been updated for some time.

Other Mortality

From 1997-2000, 1,382 bottlenose dolphins were reported stranded along the Atlantic coast from New York to Florida (Hohn and Martone 2001; Hohn et al. 2001; Palka et al. 2001b, Northeast Regional Stranding Program, Southeast Regional Stranding Program). Between 2001-2003, 977 bottlenose dolphins stranded along the Atlantic coast from New York to Florida (Table 4). Of these, it was possible to determine whether or not a human interaction had occurred for 459 (47%); for the remainder it was not possible to make that determination. Of those cases where a cause could be determined, 37% of the carcasses were determined to have been involved in a human interaction coastwide, and the majority of these were classified as fisheries interactions. However, this proportion ranged widely and was highest for Virginia (71%) and North Carolina (43%). Stranded carcasses are not routinely identified to either the offshore or coastal morphotype of bottlenose dolphin, therefore it is possible that some of the reported strandings were of the offshore form.

The nearshore habitat occupied by the coastal morphotype is adjacent to areas of high human population and in the northern portion of its range is highly industrialized. The blubber of stranded dolphins examined during the 1987-88 mortality event contained anthropogenic contaminants in levels among the highest recorded for a cetacean (Geraci 1989).

There are no estimates of indirect human-caused mortality resulting from pollution or habitat degradation.

Table 4. Summary of bottlenose dolphins stranded along the Atlantic Coast of the US. Total Stranded is further stratified into carcasses with signs of human interaction, those without any signs, and those where human interaction could not be determined (CBD). Human Interaction is stratified into stranded animals with line or nets marks or gear attached (Fishery Interaction), cleanly removed (cut off) appendages or cuts on the body (Mutilation), and other indications of human interactions such as propellor wounds. Florida strandings include only the Atlantic coast of Florida extending to Key West.

STATE	2001	2002	2003
New York Total Stranded	**1**	**1**	**2**
Human Interaction			
---- Fishery Interaction	0	0	0
---- Mutilation	0	0	0
---- Other	0	0	0
No Human Interaction	0	0	1
CBD	1	1	1
New Jersey Total Stranded	**11**	**11**	**7**
Human Interaction			
---- Fishery Interaction	1	1	1
---- Mutilation	0	0	0
---- Other	0	1	0
No Human Interaction	7	4	5
CBD	3	5	1
Delaware Total Stranded	**6**	**13**	**18**
Human Interaction			
---- Fishery Interaction	0	1	1
---- Mutilation	0	0	0
---- Other	0	0	0
No Human Interaction	3	8	13
CBD	3	4	4
Maryland Total Stranded	**3**	**5**	**10**
Human Interaction			
---- Fishery Interaction	0	0	1
---- Mutilation	0	0	0
---- Other	0	0	0
No Human Interaction	1	2	8
CBD	2	3	1
Virginia Total Stranded	**71**	**68**	**60**
Human Interaction			
---- Fishery Interaction	17	15	25
---- Mutilation	1	2	0
---- Other	1	4	0
No Human Interaction	8	7	12
CBD	44	39	23

STATE	2001	2002	2003
N. Carolina Total Stranded	**87**	**94**	**69**
Human Interaction			
---- Fishery Interaction	9	13	11
---- Mutilation	0	2	0
---- Other	0	2	0
No Human Interaction	16	15	16
CBD	62	62	42
S. Carolina Total Stranded	**69**	**28**	**35**
Human Interaction			
---- Fishery Interaction	3	4	3
---- Mutilation	0	0	0
---- Other	3	0	0
No Human Interaction	23	13	17
CBD	40	11	15
Georgia Total Stranded	**23**	**11**	**17**
Human Interaction			
---- Fishery Interaction	1	0	0
---- Mutilation	0	0	0
---- Other	1	0	0
No Human Interaction	5	0	2
CBD	16	11	15
Florida Total Stranded	**101**	**82**	**74**
Human Interaction			
---- Fishery Interaction	9	8	11
---- Mutilation	0	0	0
---- Other	1	2	0
No Human Interaction	46	50	21
CBD	45	22	42
Total	**372**	**313**	**292**

STATUS OF STOCKS

The coastal migratory stock was designated as depleted under the MMPA. From 1995-2001, NMFS recognized only a single migratory stock of coastal bottlenose dolphins in the WNA, and the entire stock was listed as depleted. The management units in this report now replace the single coastal migratory stock. A re-analysis of the depletion designation on a management unit basis needs to be undertaken. In the interim, because one or more of the management units may be depleted, all management units retain the depleted designation. In addition, mortality exceeded PBR in the North Carolina winter mixed stocks during the period from 1996-2000 (Table 1). The total fishery-related mortality and serious injury for most stocks is not less than 10% of the calculated PBR and, therefore, cannot be considered to be insignificant and approaching zero mortality and serious injury rate. The species is not listed as threatened or endangered under the

Endangered Species Act, but the management units are strategic stocks due to the depleted listing under the MMPA.

REFERENCES

Barco, S.G. and W.M. Swingle. 1996. Sighting patterns of coastal migratory bottlenose dolphins (*Tursiops truncatus*) in the nearshore waters of Virginia and North Carolina. Final Report to the Virginia Dept. of Environmental Quality, Coastal Resources Management Program through Grant #NA47OZ0287-01 from NOAA, Office of Ocean and Coastal Resource Management. 32 pp.

Barlow, J., S. L. Swartz, T.C. Eagle, and P.R. Wade. 1995. U.S. Marine Mammal Stock Assessments: Guidelines for Preparation, Background and a Summary of the 1995 Assessments. NOAA Tech. Memo. NMFS-OPR-6, 73 pp.

Bellman, S.A., J.A. Music, R.C. Klinger, R.A. Byles, J.A. Keinath, and D.E. Barnard. 1997. Ecology of Sea Turtles in Virginia. Final Report to National Marine Fisheries Service Northeast Region. Contract number NA80FAC-00004. Virginia Institute of Marine Science, Gloucester Point, Virginia.

Buckland, S. T., D.R. Andersen, K.P Burnham, J.L. Laake, D.L. Borchers, and L. Thomas. 2001. Introduction to Distance Sampling estimating abundance of biological populations. Oxford University Press, New York, 432 pp.

Cortese, N.A. 2000. Delineation of bottlenose dolphin populations in the western Atlantic Ocean using stable isotopes. Master's thesis, University of Virginia, 118 pp.

Curry, B. E. 1997. Phylogenetic relationships among bottlenose dolphins (genus *Tursiops*) in a world-wide context. Ph.D. dissertation, Texas A&M University, Texas, USA. 138 pp.

CETAP (Cetacean and Turtle Assessment Program). 1982. A Characterization of Marine Mammals and Turtles in the Mid- and North Atlantic Areas of the U.S. Outer Continental Shelf, Final Report, Contract AA551-CT8-48, U.S. NTIS PB83-215855, Bureau of Land Mgmt, Wash., DC, 576 pp.

Garrison, L.P. 2003. Protected species interactions with the directed shark gillnet fishery off Florida and Georgia from 1999-2002. NMFS/SEFSC Internal report. Available from: Southeast Fisheries Science Center, 75 Virginia Beach Dr., Miami, FL 33149.

Garrison, L.P., P.E. Rosel, A.A. Hohn, R. Baird, and W. Hoggard. 2003. Abundance of the coastal morphotype of bottlenose dolphin *Tursiops truncatus*, in U.S. continental shelf waters between New Jersey and Florida during winter and summer 2002. NMFS/SEFSC report prepared and reviewed for the Bottlenose Dolphin Take Reduction Team. Available from: Southeast Fisheries Science Center, 75 Virginia Beach Dr., Miami, FL 33149.

Garrison, L.P. and C. Yeung. 2001. Abundance Estimates for Atlantic Bottlenose Dolphin Stocks During Summer and Winter, 1995. NMFS/SEFSC report prepared and reviewed for the Bottlenose Dolphin Take Reduction Team. Available from: Southeast Fisheries Science Center, 75 Virginia Beach Dr., Miami, FL 33149.

Geraci, J. R. 1989. Clinical investigation of the 1987-88 mass mortality of bottlenose dolphins along the U.S. central and south Atlantic coast. Final Report to National Marine Fisheries Service, U.S. Navy, Office of Naval Research, and Marine Mammal Commission, 63 pp.

Hoelzel, A.R., C.W. Potter, and P.B. Best. 1998. Genetic differentiation between parapatric nearshore and offshore populations of the bottlenose dolphin. Proceedings of the Royal Society of London. 265: 1177-1183.

Hohn, A. A. 1997. Design for a multiple-method approach to determine stock structure of bottlenose dolphins in the Mid-Atlantic. NOAA Tech. Memo. NMFS-SEFSC-401, 22 pp. NFS, Southeast Fisheries Science Center, Miami, FL.

Hohn, A.A. and P. Martone. 2001. Characterization of bottlenose dolphin strandings in North Carolina, 1997-2000. NMFS/SEFSC report prepared and reviewed for the Bottlenose Dolphin Take Reduction Team. Available from: Southeast Fisheries Science Center, 75 Virginia Beach Dr., Miami, FL 33149.

Hohn, A.A., B. Mase, J. Litz, W. McFee, and B. Zoodsma. 2001. Characterization of human-caused strandings of bottlenose dolphins along the Atlantic coast from South Carolina to Southern Florida, 1997-2000. NMFS/SEFSC report prepared and reviewed for the Bottlenose Dolphin Take Reduction Team. Available from: Southeast Fisheries Science Center, 75 Virginia Beach Dr., Miami, FL 33149.

Kenney, R.D. 1990. Bottlenose dolphins off the northeastern United States. Pages 369-386 *in:* S. Leatherwood and R. R. Reeves (eds.), The bottlenose dolphin, Academic Press, San Diego, 653 pp.

McLellan, W.M., A.S. Friedlaender, J.G. Mead, C.W. Potter, and D.A. Pabst. 2003. Analysing 25 years of bottlenose dolphin (*Tursiops truncatus*) strandings along the Atlantic coast of the USA: do historic records support the coastal migratory stock hypothesis? Journal of Cetacean Research and Management 4: 297-304.

NMFS[National Marine Fisheries Service]. 1991. Proposed regime to govern the interactions between marine mammals and commercial fishing operations after October 1, 1993. Draft Environmental Impact Statement, June 1991.

NMFS[National Marine Fisheries Service]. 2001. Stock structure of coastal bottlenose dolphins along the Atlantic coast of the US. NMFS/SEFSC Report prepared for the Bottlenose Dolphin Take Reduction Team. Available from: Southeast Fisheries Science Center, 75 Virginia Beach Dr., Miami, FL 33149.

Odell, D. K. and E. D. Asper. 1990. Distribution and movements of freeze-branded bottlenose dolphins in the Indian and Banana Rivers, Florida. Pp. 515-540 *in:* S. Leatherwood and R. R. Reeves (eds.), The bottlenose dolphin, Academic Press, San Diego, 653 pp.

Palka, D. 1995. Abundance estimate of the Gulf of Maine harbor porpoise. Rep. Int. Whal. Commn., Special Issue 16:27-50

Palka, D., L. Garrison, A. Hohn, and C. Yeung. 2001a. Summary of abundance estimates and PBR for coastal *Tursiops* for waters between New York and Florida during 1995 to 2000. NMFS/NEFSC Report prepared for the Bottlenose Dolphin Take Reduction Team. Available from: NMFS-Northeast Fisheries Science Center, 166 Water St., Woods Hole, MA 02543.

Palka, D., F. Wenzel, D. Hartley, and M. Rossman. 2001b. Summary of bottlenose dolphin strandings from New York to Virginia. NMFS/NEFSC Report prepared for the Bottlenose Dolphin Take Reduction Team. Available from: NMFS-Northeast Fisheries Science Center, 166 Water St., Woods Hole, MA 02543.

Read, A. J. 1994. Interactions between cetaceans and gillnet and trap fisheries in the northwest Atlantic. Rep. Int. Whal. Commn., Special Issue 15: 133-147.

Read, A.J., B. Foster, K. Urian, B. Wilson, and D. Waples. 2003. Abundance of bottlenose dolphins in the bays, sounds, and estuaries of North Carolina. Mar. Mamm. Sci. 19: 59-73.

Rossman, M.C. and D.L. Palka. 2001. Bycatch estimates of coastal bottlenose dolphin (*Tursiops truncatus*) in the U.S. Mid-Atlantic gillnet fisheries for 1996 to 2000. Northeast Fisheries Science Center Reference Document 01-15. 77 pp.

Sayigh, L., K. W. Urian, A. Bocconcelli, G. Jones, D. Koster, K. Halbrook and A. J. Read. 1997. Photo-identification of dolphins near Wilmington, NC. Abstract. Fifth Annual Atlantic Coastal Dolphin Conference.

Scott, G. P., D. M. Burn, and L. J. Hansen. 1988. The dolphin die off: long term effects and recovery of the population. Proceedings: Oceans '88, IEEE Cat. No. 88-CH2585-8,Vol. 3: 819-823.

Scott, M. D., R. S. Wells and A. B. Irvine. 1990. A long-term study of bottlenose dolphins on the west coast of Florida. Pp. 235-244 In: S. Leatherwood and R. R. Reeves. The bottlenose dolphin. Academic Press, San Diego. 653 pp.

Torres, L.G., P.E. Rosel, C. D'Agrosa, and A.J. Read. 2003. Improving management of overlapping bottlenose dolphin ecotypes through spatial analysis and genetics. Mar. Mamm. Sci. 19:502-514.

Urian, K., A.A. Hohn, and L.J. Hansen. 1999. Status of the photo-identification catalogue of coastal bottlenose dolphins of the western north Atlantic: report of a workshop of catalogue contributors. NOAA Tech. Memo. NMFS-SEFSC-425.

Wade, P. R. and R. P. Angliss. 1997. Guidelines for assessing marine mammal stocks: Report of the GAMMS Workshop April 3-5, Seattle, Washington. U.S. Dep. Commer., NOAA Tech. Memo. NMFS-OPR-12, 93 pp.

Wang, K. R., P. M. Payne and V. G. Thayer. 1994. Coastal stock(s) of Atlantic bottlenose dolphin: status review and management: Proceedings and recommendations from a workshop held in Beaufort, North Carolina, 13- 14 September 1993. NOAA Tech. Memo. NMFS-OPR-4, 120 pp.

Weller, D. W. 1998. Global and regional variation in the biology and behavior of bottlenose dolphins. Ph.D. dissertation, Texas A&M University, Galveston, TX. 142 pp.

Wells, R. S., K. W. Urian, A. J. Read, M. K. Bassos, W. J. Carr and M. D. Scott. 1996. Low-level monitoring of bottlenose dolphins (*Tursiops truncatus*), in Tampa Bay, Florida: 1988-1993. NOAA Tech. Memo.NMFS-SEFSC-385, 25 pp. + 6 Tables, 8 Figures, and 4 Appendices.

Zolman, E. S. 1996. Residency patterns, relative abundance and population ecology of bottlenose dolphins (*Tursiops truncatus*) in the Stono River Estuary, Charleston County, South Carolina. Master of Science thesis. University of Charleston, South Carolina, USA. 128 pp.

December 2005

HARBOR PORPOISE (*Phocoena phocoena*): Gulf of Maine/Bay of Fundy Stock

STOCK DEFINITION AND GEOGRAPHIC RANGE

This stock is found in U.S. and Canadian Atlantic waters. The distribution of harbor porpoises has been documented by sighting surveys, strandings and takes reported by NMFS observers in the Sea Sampling Program. During summer (July to September), harbor porpoises are concentrated in the northern Gulf of Maine and southern Bay of Fundy region, generally in waters less than 150m deep (Gaskin 1977; Kraus *et al.* 1983; Palka 1995a, b), with a few sightings in the upper Bay of Fundy and on the northern edge of Georges Bank (Palka 2000). During fall (October-December) and spring (April-June), harbor porpoises are widely dispersed from New Jersey to Maine, with lower densities farther north and south. They are seen from the coastline to deep waters (>1800m; Westgate *et al.* 1998), although the majority of the population is found over the continental shelf. During winter (January to March), intermediate densities of harbor porpoises can be found in waters off New Jersey to North Carolina, and lower densities are found in waters off New York to New Brunswick, Canada. There does not appear to be a temporally coordinated migration or a specific migratory route to and from the Bay of Fundy region. However, during the fall, several satellite tagged harbor porpoises did favor the waters around the 92m isobath, which is consistent with observations of high rates of incidental catches in this depth range (Read and Westgate 1997). There were two stranding records from Florida during the 1980's (Smithsonian strandings database) and one during 2003 (NE Regional Office/NMFS strandings and entanglement database).

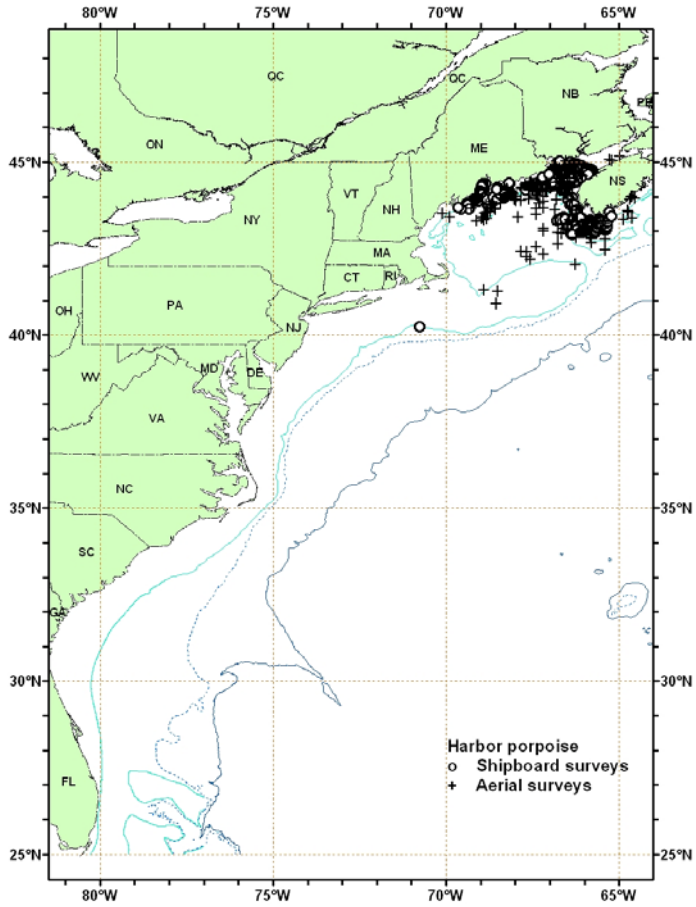

Figure 1. *Distribution of harbor porpoises from NEFSC and SEFSC shipboard and aerial surveys during the summers of 1998, 1999, and 2004. Isobaths are the 100m, 1000m, and 4000m depth contours.*

Gaskin (1984, 1992) proposed that there were four separate populations in the western North Atlantic: the Gulf of Maine/Bay of Fundy, Gulf of St. Lawrence, Newfoundland and Greenland populations. Recent analyses involving mtDNA (Wang *et al.* 1996; Rosel *et al.* 1999a, 1999b), organochlorine contaminants (Westgate *et al.*1997; Westgate and Tolley 1999), heavy metals (Johnston 1995), and life history parameters (Read and Hohn 1995) support Gaskin's proposal. Genetic studies using mitochondrial DNA (Rosel *et al.* 1999a) and contaminant studies using total PCBs (Westgate and Tolley 1999) indicate that the Gulf of Maine/Bay of Fundy females were distinct from females from the other populations in the Northwest Atlantic. Gulf of Maine/Bay of Fundy males were distinct from Newfoundland and Greenland males, but not from Gulf of St. Lawrence males according to studies comparing mtDNA (Rosel *et al.* 1999a; Palka *et al.* 1996) and CHLORs, DDTs, PCBs and CHBs (Westgate and Tolley 1999). Analyses of stranded animals from the Mid-Atlantic states suggest that this aggregation of harbor porpoises consists of animals from more than just the Gulf of Maine/Bay of Fundy stock (Rosel *et al.* 1999a). However, the majority of the samples used in the Rosel *et al.* (1999a) study were from stranded juvenile animals. Further work is needed to examine adult animals from this region. Nuclear microsatellite markers have also been applied to samples from these four populations, but this analysis failed to detect significant population sub-division

in either sex (Rosel *et al.* 1999a). These patterns may be indicative of female philopatry coupled with dispersal of males. This report follows Gaskin's hypothesis on harbor porpoise stock structure in the western North Atlantic, where the Gulf of Maine and Bay of Fundy harbor porpoises are recognized as a single management stock separate from harbor porpoise populations in the Gulf of St. Lawrence, Newfoundland and Greenland.

POPULATION SIZE

To estimate the population size of harbor porpoises in the Gulf of Maine/Bay of Fundy region, four line-transect sighting surveys were conducted during the summers of 1991, 1992, 1995 and 1999 (Table 1; Figure 1). The estimates were 37,500 harbor porpoises in 1991 (CV=0.29, 95% confidence interval (CI)=26,700-86,400) (Palka 1995a), 67,500 harbor porpoises in 1992 (CV=0.23, 95% CI=32,900-104,600), 74,000 harbor porpoises in 1995 (CV=0.20, 95% CI=40,900-109,100) (Palka 1996) and 89,700 in 1999 (CV=0.22, 95% CI=53,400-150,900) (Palka 2000). The inverse variance weighted-average abundance estimate (Smith *et al.* 1993) of the 1991 to 1995 estimates was 54,300 harbor porpoises (CV=0.14, 95% CI=41,300-71,400). Possible reasons for inter-annual differences in abundance and distribution include experimental error, inter-annual changes in water temperature and availability of primary prey species (Palka 1995b), and movement among population units (e.g., between the Gulf of Maine and Gulf of St. Lawrence). One of the reasons the 1999 estimate is larger than previous estimates is that, for the first time, the upper Bay of Fundy and northern Georges Bank were surveyed and harbor porpoises were seen in both areas. This indicates the harbor porpoise summer habitat is larger than previously thought (Palka 2000).

The shipboard sighting survey procedure used in all four surveys involved two independent teams on one ship that searched using the naked eye in non-closing mode. Abundance, corrected for *g(0)*, the probability of detecting an animal group on the track line, was estimated using the direct-duplicate method (Palka 1995a) and variability was estimated using bootstrap re-sampling methods. Potential biases not explicitly accounted for include ship avoidance and submergence time. The effects of these two potential biases are unknown. During 1995 and 1999 a section of the region was surveyed by airplane while the rest of the region was surveyed by ship, as in previous years (Palka 1996; 2000). During 1995, in addition to the Gulf of Maine/Bay of Fundy area, waters from Virginia to the mouth of the Gulf of St. Lawrence were surveyed and harbor porpoises were seen only in the vicinity of the Gulf of Maine/Bay of Fundy. During 1999, waters from south of Cape Cod to the mouth of the Gulf of St. Lawrence were surveyed (Palka 2000).

The best current abundance estimate of the Gulf of Maine/Bay of Fundy harbor porpoise stock is 89,700 (CV=0.22), based on the 1999 survey results not averaged with other years (Table 1). This is because the 1999 estimate is the most current, and this survey discovered portions of the harbor porpoise range not covered previously.

Kingsley and Reeves (1998) estimated there were 12,100 (CV=0.26) harbor porpoises in the entire Gulf of St. Lawrence during 1995, and 21,700 (CV=0.38) in the northern Gulf of St. Lawrence during 1996. These estimates are presumed to be of the Gulf of St. Lawrence stock of harbor porpoises. The highest densities were north of Anticosti Island, with lower densities in the central and southern Gulf. During the 1995 survey, 8,427km of track lines were flown in an area of 221,949km^2 during August and September. During the 1996 survey, 3,993km of track lines were flown in an area of 94,665km^2 during July and August. Data were analyzed using Quenouille's jackknife bias reduction procedure on line transect methods that modeled the left truncated sighting curve. These estimates were not corrected for visibility biases such as *g(0)*.

Table 1. Summary of recent abundance estimates for the Gulf of Maine/Bay of Fundy harbor porpoise. Month, year, and area covered during each abundance survey and the resulting abundance estimate (N_{best}) and coefficient of variation (CV).

Month/Year	Area	N_{best}	CV
Jul-Aug 1999	S. Gulf of Maine to upper Bay of Fundy	89,700	0.22

Minimum Population Estimate

The minimum population estimate is the lower limit of the two-tailed 60% confidence interval of the log-normally distributed best abundance estimate. This is equivalent to the 20th percentile of the log-normal distribution as specified by Wade and Angliss (1997). The best estimate of abundance for harbor porpoises is 89,700 (CV=0.22). The minimum population estimate for the Gulf of Maine/Bay of Fundy harbor porpoise is 74,695.

Current Population Trend

Previous abundance estimates for harbor porpoises in the Gulf of Maine/Bay of Fundy are available from earlier studies, (e.g., 4,000 animals (Gaskin 1977), and 15,800 animals (Kraus *et al.* 1983)). These estimates cannot be used in a trends analysis because they were for selected small regions within the entire known summer range and, in some cases, did not incorporate an estimate of *g(0)* (NEFSC 1992).

CURRENT AND MAXIMUM NET PRODUCTIVITY RATES

Although current population growth rates of Gulf of Maine/Bay of Fundy harbor porpoises have not been estimated due to lack of data, several attempts have been made to estimate potential population growth rates. Barlow and Boveng (1991), who used a re-scaled human life table, estimated the upper bound of the annual potential growth rate to be 9.4%. Woodley and Read (1991) used a re-scaled Himalayan tahr life table to estimate a likely annual growth rate of 4%. In an attempt to estimate a potential population growth rate that incorporates many of the uncertainties in survivorship and reproduction, Caswell *et al.* (1998) used a Monte Carlo method to calculate a probability distribution of growth rates. The median potential annual rate of increase was approximately 10%, with a 90% confidence interval of 3-15%. This analysis underscored the considerable uncertainty that exists regarding the potential rate of increase in this population. Consequently, for the purposes of this assessment, the maximum net productivity rate was assumed to be 4%, consistent with values used for other cetaceans for which direct observations of maximum rate of increase are not available, and following a recommendation from the Atlantic Scientific Review Group. The 4% value is based on theoretical modeling showing that cetacean populations may not grow at rates much greater than 4% given the constraints of their reproductive life history (Barlow *et al.* 1995).

POTENTIAL BIOLOGICAL REMOVAL

Potential Biological Removal (PBR) is the product of minimum population size, one-half the maximum productivity rate, and a "recovery" factor (MMPA Sec. 3. 16 U.S.C. 1362; Wade and Angliss 1997). The minimum population size is 74,695. The maximum productivity rate is 0.04, the default value for cetaceans. The "recovery" factor, which accounts for endangered, depleted, threatened stocks, or stocks of unknown status relative to optimum sustainable population (OSP) is assumed to be 0.5 because this stock is of unknown status. PBR for the Gulf of Maine/Bay of Fundy harbor porpoise is 747.

ANNUAL HUMAN-CAUSED MORTALITY

Data to estimate the mortality and serious injury of harbor porpoise come from U.S. and Canadian Sea Sampling Programs, from records of strandings in U.S. and Canadian waters, and from records in the Marine Mammal Authorization Program (MMAP). See Appendix III for details on U.S. fisheries and data sources. Estimates using Sea Sampling Program and MMAP data are discussed by fishery under the Fishery Information section (Table 2). Strandings records are discussed under the Unknown Fishery in the Fishery Information section (Table 3) and under the Other Mortality section (Tables 4 to 5).

A take reduction plan was implemented 01 January 1999 to reduce takes of harbor porpoises in U.S. Atlantic gillnet fisheries. In addition, several New England and Mid-Atlantic Fishery Management Council plans that apply to parts of the gillnet fisheries were also implemented during 1999. Because these plans changed the U.S. gillnet fisheries, only mortality estimates from after 1999 are representative of the current U.S. mortality.

The total annual estimated average human-caused mortality is 473 (CV=0.17) harbor porpoises per year. This is derived from four components: 417 harbor porpoise per year (CV=0.17) from U.S. fisheries using observer and MMAP data, 48 per year (unknown CV) from Canadian fisheries using observer data, 6.8 per year from U.S. unknown fisheries using strandings data, and 1.2 per year from unknown human-caused mortality (mutilated stranded harbor porpoises).

Fishery Information

Recently, Gulf of Maine/Bay of Fundy harbor porpoise takes have been documented in the U.S. Northeast sink gillnet, Mid-Atlantic coastal gillnet, and in the Canadian Bay of Fundy groundfish sink gillnet and herring weir fisheries (Table 2). Detailed U.S. fishery information is reported in Appendix III.

Earlier Interactions

One harbor porpoise was observed taken from the Atlantic pelagic drift gillnet fishery during 1991-1998; the fishery ended in 1998. This observed bycatch was notable because it occurred in continental shelf edge waters adjacent to Cape Hatteras (Read *et al.* 1996). Estimated annual fishery-related mortality (CV in parentheses) attributable to this fishery was 0.7 in 1989 (7.00), 1.7 in 1990 (2.65), 0.7 in 1991 (1.00), 0.4 in 1992 (1.00), 1.5 in 1993 (0.34), 0 during 1994-1996 and 0 in 1998. The fishery was closed during 1997.

U.S.

Northeast Sink Gillnet

In 1984 the Northeast sink gillnet fishery was investigated by a sampling program that collected information concerning marine mammal bycatch. Approximately 10% of the vessels fishing in Maine, New Hampshire, and Massachusetts were sampled. Among the 11 gillnetters who received permits and logbooks, 30 harbor porpoises were reported caught. It was estimated, using rough estimates of fishing effort, that a maximum of 600 harbor porpoises were killed annually in this fishery (Gilbert and Wynne 1985, 1987).

In 1990, an observer program was started by NMFS to investigate marine mammal takes in the Northeast sink gillnet fishery (Appendix III). There have been 474 harbor porpoise mortalities related to this fishery observed between 1990 and 2003 and one was released alive and uninjured. Bycatch in the northern Gulf of Maine occurs primarily from June to September, while in the southern Gulf of Maine, bycatch occurs from January to May and September to December. Estimated annual bycatch (CV in parentheses) from this fishery during 1990-2003 was 2,900 in 1990 (0.32), 2,000 in 1991 (0.35), 1,200 in 1992 (0.21), 1,400 in 1993 (0.18) (Bravington and Bisack 1996; CUD 1994), 2,100 in 1994 (0.18), 1,400 in 1995 (0.27) (Bisack 1997), 1,200 in 1996 (0.25), 782 in 1997 (0.22), 332 in 1998 (0.46), 270 in 1999 (0.28) (Rossman and Merrick 1999), 507 in 2000 (0.37), 53 (0.97) in 2001, 444 (0.37) in 2002 and 592 (0.33) in 2003. The increase in the CV in recent years is mainly due to the small number of observed takes.

In November 2001, there were two takes reported through the Marine Mammal Authorization Program (MMAP) that were taken in one sink gillnet haul located near Jeffrey's Ledge. These two takes were then added to the 2 observed takes and 51 estimated total take that was derived from the observer data because the MMAP takes were in a time and area not included in any of the above observer-based bycatch estimates. This then results in 4 observed takes and 53 (0.97) total takes in 2001 from this fishery (Table 2).

There appeared to be no evidence of differential mortality in U.S. or Canadian gillnet fisheries by age or sex in animals collected before 1994, although there was substantial inter-annual variation in the age and sex composition of the bycatch (Read and Hohn 1995). Using observer data collected during 1990-1998 and a logit regression model, females were 11 times more likely to be caught in the offshore southern Gulf of Maine region, males were more likely to be caught in the south Cape Cod region, and the overall proportion of males and females caught in a gillnet and brought back to land were not significantly different from 1:1 (Lamb 2000).

Two preliminary experiments, using acoustic alarms (pingers) attached to gillnets, were conducted in the Gulf of Maine during 1992 and 1993 and took 10 and 33 harbor porpoises, respectively. During fall 1994, another controlled scientific experiment was conducted in the southern Gulf of Maine, where 25 harbor porpoises were taken in 423 strings with non-active pingers (controls) and 2 harbor porpoises were taken in 421 strings with active pingers (Kraus *et al.* 1997). In addition, 17 other harbor porpoises were taken in nets that did not follow the experimental protocol (Table 2). After 1994, experimental fisheries were conducted where all nets in a designated area were required to use pingers and only a sample of the nets were observed. During November-December 1995, an experimental fishery was conducted in the southern Gulf of Maine (Jeffreys Ledge) region, where no harbor porpoises were observed taken in 225 pingered nets. During 1995, all takes from pingered nets were added directly to the estimated total bycatch for that year. During April 1996, 3 other experimental fisheries occurred. In the Jeffreys Ledge area, in 88 observed hauls using pingered nets, 9 harbor porpoises were taken. In the Massachusetts Bay region, in 171 observed hauls using pingered nets, 2 harbor porpoises were taken. And, in a region just south of Cape Cod, in 53 observed hauls using pingered nets, no harbor porpoises were taken. During 1997, experimental fisheries were allowed in the mid-coast region during March 25 to April 25 and November 1 to December 31. During the 1997 spring experimental fishery, 180 hauls were observed with active pingers and 220 hauls were controls (silent). All observed harbor porpoise takes were in silent nets: 8 in nets with control (silent) pingers and 3 in nets without pingers. Thus, there was a statistical difference between the catch rate in nets with pingers and silent nets (Kraus and Brault 1997). During the 1997 fall experimental fishery, out of 125 observed hauls using pingered nets no harbor porpoises were taken.

From 95 stomachs of harbor porpoises collected in groundfish gillnets in the Gulf of Maine between September and December 1989-1994, Atlantic herring (*Clupea harengus*) was the most important prey. Pearlsides (*Maurolicus weitzmani*), silver hake (*Merluccius bilinearis*) and red and white hake (*Urophycis* spp.) were the next most common prey species (Gannon *et al.* 1998).

Average estimated harbor porpoise mortality and serious injury in the Northeast sink gillnet fishery during 1994-1998, before the Take Reduction Plan, was 1,163 (0.11). Because of the Take Reduction Plan to reduce takes in U.S. Atlantic gillnets, and the NEFMC fishery management plans to manage groundfish, fishing practices changed during 1999. Subsequently, the average annual harbor porpoise mortality and serious injury in the Northeast sink gillnet fishery from 1999 to 2003 was 373 (0.18) (Table 2).

Mid-Atlantic Coastal Gillnet

Before an observer program was in place for this fishery, Polacheck *et al.* (1995) reported one harbor porpoise incidentally taken in shad nets in the York River, Virginia. In July 1993 an observer program was initiated in the Mid-Atlantic coastal gillnet fishery by the NEFSC Sea Sampling program (Appendix III). Documented bycatch after 1995 were from December to May. Bycatch estimates were calculated using methods similar to that used for bycatch estimates in the Northeast sink gillnet fishery (Bravington and Bisack 1996; Bisack 1997). After 1998, a separate bycatch estimate was made for the drift gillnet and set gillnet sub-fisheries. The number presented here is the sum of these two sub-fisheries. The estimated annual mortality (CV in parentheses) attributed to this fishery was 103 (0.57) for 1995, 311 (0.31) for 1996, 572 (0.35) for 1997, 446 (0.36) for 1998, 53 (0.49) for 1999, 21 (0.76) for 2000, 26 (0.95) for 2001, unknown in 2002 and 76 (1.13) in 2003. During 2002, the overall observer coverage was lower than usual, 1%, where 65% of that coverage was off of Virginia, and most of the rest of the area was not sampled at all. Thus, due to this non-representative and low observer coverage, a bycatch estimate for harbor porpoises cannot be confidently estimated. Annual average estimated harbor porpoise mortality and serious injury from the Mid-Atlantic coastal gillnet fishery during 1995 to 1998, before the Take Reduction Plan, was 358 (CV=0.20). Because of the Take Reduction Plan to reduce takes in U.S. Atlantic gillnets, and the fishery management plans to manage groundfish, fishing practices changed during 1999. Subsequently, the average annual harbor porpoise mortality and serious injury in the Mid-Atlantic coastal gillnet fishery from 1999 to 2003 was 44 (0.61), which is the 4-year average estimate from 1999, 2000, 2001, and 2003.

Unknown Fishery

The strandings and entanglement database, maintained by the New England Aquarium and the Northeast Regional Office/NMFS, reported 228, 27, 113, 79, and 122 stranded harbor porpoises on U.S. beaches during 1999 to 2003, respectively (see Other Mortality section for more details). Of these, it was determined that the cause of death of 19, 1, 3, 2, and 9 stranded harbor porpoises in 1999 to 2003, respectively, were due to unknown fisheries (Tables 3 and 5) and these animals were in areas and times that were not included in the above mortality estimate derived from observer program data. The average harbor porpoise mortality and serious injury in this unknown fishery category from 1999 to 2003 is 6.8 (CV is unknown).

North Atlantic Bottom Trawl

This fishery is active in New England waters in all seasons. Two harbor porpoise mortalities were observed in the North Atlantic bottom trawl fishery between 1989 and 2003. The first take occurred in February 1992 east of Barnegat Inlet, New Jersey at the continental shelf break. The animal was clearly dead prior to being taken by the trawl, because it was severely decomposed and the tow duration of 3.3 hours was insufficient to allow extensive decomposition. The second take occurred in January 2001 off New Hampshire in a haul trawling for flounder. This animal was clearly dead prior to being taken by the trawl, because it was severely decomposed (the skull broke off while the net was emptying) and the tow duration was 3.1 hours. This take was observed in the same time and area stratum that had documented gillnet takes. In conclusion, the estimated bycatch of harbor porpoises due to this fishery is 0.

CANADA

Hooker *et al.* (1997) summarized bycatch data from a Canadian fisheries observer program that placed observers on all foreign fishing vessels operating in Canadian waters, on 25-40% of large Canadian fishing vessels (greater than 100 feet long), and on approximately 5% of smaller Canadian fishing vessels. No harbor porpoises were observed taken.

Bay of Fundy Sink Gillnet

During the early 1980's, Canadian harbor porpoise bycatch in the Bay of Fundy sink gillnet fishery, based on casual observations and discussions with fishermen, was thought to be low. The estimated harbor porpoise bycatch in 1986 was 94-116 and in 1989 it was 130 (Trippel *et al.* 1996). The Canadian gillnet fishery occurs mostly in the western portion of the Bay of Fundy during the summer and early autumn months, when the density of harbor porpoises is highest. Polacheck (1989) reported there were 19 gillnetters active in 1986, 28 active in 1987, and 21 in 1988.

More recently, an observer program implemented in the summer of 1993 provided a total bycatch estimate of 424 harbor porpoises (± 1 SE: 200-648) from 62 observed trips, (approximately 11.3% coverage of the Bay of Fundy trips) (Trippel *et al.* 1996). During 1994, the observer program was expanded to cover 49% of the gillnet trips (171 observed trips). The bycatch was estimated to be 101 harbor porpoises (95% confidence limit: 80-122), and the fishing fleet consisted of 28 vessels (Trippel *et al.* 1996). During 1995, due to groundfish quotas being exceeded, the gillnet fishery was closed from July 21 to August 31. During the open fishing period of 1995, 89% of the trips were observed, all in the Swallowtail region. Approximately 30% of these observed trips used pingered nets. The estimated bycatch was 87 harbor porpoises (Trippel *et al.* 1996). No confidence interval was computed due to lack of coverage in the Wolves fishing grounds. During 1996, the Canadian gillnet fishery was closed during July 20-31 and August 16-31 due to groundfish quotas. From the 107 monitored trips, the bycatch in 1996 was estimated to be 20 harbor porpoises (Trippel *et al.* 1999; DFO 1998). Trippel *et al.* (1999) estimated that during 1996, gillnets equipped with acoustic alarms reduced harbor porpoise bycatch rates by 68% over nets without alarms in the Swallowtail area of the lower Bay of Fundy. During 1997,

the fishery was closed to the majority of the gillnet fleet during July 18-31 and August 16-31, due to groundfish quotas. In addition a time-area closure to reduce porpoise bycatch in the Swallowtail area occurred during September 1-7. From the 75 monitored trips, 19 harbor porpoises were observed taken. After accounting for total fishing effort, the estimated bycatch in 1997 was 43 animals (DFO 1998). Trippel *et al.* (1999) estimated that during 1997, gillnets equipped with acoustic alarms reduced harbor porpoise bycatch rates by 85% over nets without alarms in the Swallowtail area of the lower Bay of Fundy. The number of monitored trips (and observed harbor porpoise mortalities were 111 (5) for 1998, 93 (3) for 1999, 194 (5) for 2000, and 285 (39) for 2001. The estimated annual mortality estimates were 38 for 1998, 32 for 1999, 28 for 2000, and 73 for 2001 (Trippel and Shepherd, 2004). Estimates of variance are not available.

There was no observer program during the summers of 2002 and 2003 in the Bay of Fundy region, but the fishery was active. Thus, it is not known what the bycatch for these two years. The three-year average estimated harbor porpoise mortality in the Canadian groundfish sink gillnet fishery during 1999-2001 was 44 (Table 2). An estimate of variance is not possible.

Herring Weirs

Harbor porpoises are taken in Canadian herring weirs, but there have been no recent efforts to observe takes in the U.S. component of this fishery. Smith *et al.* (1983) estimated that in the 1980's approximately 70 harbor porpoises became trapped annually and, on average, 27 died annually. In 1990, at least 43 harbor porpoises were trapped in Bay of Fundy weirs (Read 1994). In 1993, after a cooperative program between fishermen and Canadian biologists was initiated, over 100 harbor porpoises were released alive (Read 1994). Between 1992 and 1994, this cooperative program resulted in the live release of 206 of 263 harbor porpoises caught in herring weirs. Mortalities (and releases) were 11 (and 50) in 1992, 33 (and 113) in 1993, and 13 (and 43) in 1994 (Neimanis *et al.* 1995). Since that time, an additional 623 harbor porpoises have been documented in Canadian herring weirs, of which 584 were released or escaped, 32 died, and 7 had an unknown status. Mortalities (and releases and unknowns) were 5 (and 60) in 1995; 2 (and 4) in 1996; 2 (and 24) in 1997; 2 (and 26) in 1998; 3 (and 89) in 1999; 0 (and 13) in 2000 (A. Read, pers. comm), 14 (and 296) in 2001, 3 (and 46 and 4) in 2002, and 1 (and 26 and 3) in 2003 (H. Koopman, pers. comm.).

Clinical hematology values were obtained from 29 harbor porpoises released from Bay of Fundy herring weirs (Koopman *et al.* 1999). These data represent a baseline for free-ranging harbor porpoises that can be used as a reference for long-term monitoring of the health of this population, a mandate by the MMPA. Blood for both hematology and serum chemistry, including stress and reproductive hormones, is currently being collected; with 57 samples from 2001, 15 from 2002 and 7 from 2003 (H. Koopman, pers. comm).

Average estimated harbor porpoise mortality in the Canadian herring weir fishery during 1999-2003 was 4.2 (Table 2). An estimate of variance is not possible.

Gulf of St. Lawrence gillnet

This fishery interacts with the Gulf of St. Lawrence harbor porpoise stock, not the Gulf of Maine/Bay of Fundy harbor porpoise stock. Using questionnaires to fishermen, Lesage *et al.* (2003) determined a total of 2180 (95% CI 1012-3802) and 2478 (95% CI 1591-3464) harbor porpoises were taken in 2000 and 2001, respectively. The largest takes were in July and August around Miscou and the North Shore of the Gulf of St. Lawrence. According to the returned questionnaires, the fish species most usually associated with incidental takes of harbor porpoises include Atlantic cod, herring and mackerel. An at-sea observer program was also conducted during 2001 and 2002. However, due to low observer coverage that was not representative of the fishing effort, Lesage *et al.* (2003) concluded that resulting bycatch estimates were unreliable.

Table 2. From observer program data, summary of the incidental mortality of harbor porpoise (*Phocoena phocoena*) by commercial fishery including the years sampled (Years), the number of vessels active within the fishery (Vessels), the type of data used (Data Type), the annual observer coverage (Observer Coverage), the mortalities recorded by on-board observers (Observed Mortality), the estimated annual mortality (Estimated Mortality), the estimated CV of the annual mortality (Estimated CVs) and the mean annual mortality (CV in parentheses).

Fishery	Years	Vessels	Data Type [a]	Observer Coverage [b]	Observed Mortality	Estimated Mortality	Estimated CVs	Mean Annual Mortality
U.S.								
Northeast Sink Gillnet	99-03	NA	Obs. Data, Weighout, Trip Logbook	.06, .06, .04, .02 .03	14[c],15[c], 4[c,f], 10[c], 12[c]	270[c], 507[c], 53[c,f], 444[c], 592[c]	.28, .37, .97, .37, .33	373 0.18
Mid-Atlantic Coastal Gillnet	99-03	NA	Obs. Data Weighout	.02, .02, .02, .01, .01	3, 1, 1,unk[g], 1	53, 21, 26, unk[g], 76	.49, .76, .95, unk[g], 1.13	44[g] (0.61)
U.S. TOTAL	1999-2003							417 (0.17)
CANADA								
Groundfish Sink Gillnet	99-03	NA	Can. Trips	11, .41, .56, 0[h],0[h]	3, 5, 39, unk[h],unk[h]	32, 28, 73, unk[h], unk[h]	NA	44 (NA)
Herring Weir	99-03	1998=255 licenses[d] 2002=22[e]	Coop. Data	NA	3, 0, 14, 3, 1	3, 0, 14, 3, 1	NA	4.2 (NA)
CANADIAN TOTAL	1999 - 2003							48 (NA)
GRAND TOTAL								465 (NA)

NA = Not available.

[a] Observer data (Obs. Data) are used to measure bycatch rates; the U.S. data are collected by the Northeast Fisheries Observer Program, the Canadian data are collected by DFO. NEFSC collects Weighout (Weighout) landings data that are used as a measure of total effort for the U.S. gillnet fisheries. The Canadian DFO catch and effort statistical system collected the total number of trips fished by the Canadians (Can. Trips), which was the measure of total effort for the Canadian groundfish gillnet fishery. Mandatory vessel trip report (VTR) (Trip Logbook) data are used to determine the spatial distribution of fishing effort in the Northeast sink gillnet fishery. Observed mortalities from herring weirs are collected by a cooperative program between fishermen and Canadian biologists (Coop. Data).

b The observer coverages for the U.S. and Canadian sink gillnet fisheries are measured in trips, and for the Mid-Atlantic coastal gillnet fishery, the unit of effort is tons of fish landed.

c During 2000, a harbor porpoise was taken on a non-pingered string within a stratum that did not require pingers but that stratum had other trips where strings with pingers were observed; and during 1999-2002, harbor porpoises were taken on pingered strings within strata that required pingers but that stratum also had observed strings without pingers. For estimates made during 1998 and after, a weighted bycatch rate was applied to effort from both pingered and non-pingered hauls within a stratum. The weighted bycatch rate was:

$$\sum_{i}^{ping,non-ping} \frac{\#\,porpoise_i}{sslandings_i} \cdot \frac{\#\,hauls_i}{total\#\,hauls}$$

There were 10, 33, 44, 0, 11, 0, 2, 8, 6, 2, 26, and 2 observed harbor porpoise takes on pinger trips from 1992 to 2003, respectively, that were included in the observed mortality column. In addition, there were 9, 0, 2, 1,1, 4, 0, 1, and 7 observed harbor porpoise takes in 1995 to 2003, respectively, on trips dedicated to fish sampling versus dedicated to watching for marine mammals; these are also included in the observed mortality column (Bisack 1997).

d There were 255 licenses for herring weirs in the Canadian Bay of Fundy region.

e There were 22 active weirs around Grand Manan. The number of weirs elsewhere is unknown.

f During 2001 in the U.S. Northeast sink gillnet fishery, there were 2 takes observed in the NEFSC observer program, this resulted in an estimate of 51 total bycaught harbor porpoises. In November 2001, there were two takes reported through the Marine Mammal Authorization Program that were from one sink gillnet haul that was located near Jeffery's Ledge. These two takes were then added to the 2 observed takes and 51 estimated total take derived from the observer data, resulting in 4 observed takes and 53 total takes for the fishery during 2001.

g Sixty-five percent of sampling by the NEFSC fisheries observer program was concentrated in one area off the coast of Virginia. Coverage in other areas of the Mid-Atlantic was <1%. Because of the low level of sampling that was not distributed proportionally throughout the Mid-Atlantic region, the observed mortality is considered unknown in 2002. The four-year average (1999-2001 and 2003) estimated mortality was applied as the best representative estimate.

h The Canadian gillnet fishery was not observed during 2002 and 2003, but the fishery was active; thus, the bycatch estimate is unknown. The average bycatch for this fishery is from the three preceding years, 1999 to 2001.

Table 3. From strandings and entanglement data, summary of confirmed incidental mortality of harbor porpoises (*Phocoena phocoena*) by fishery: includes years sampled (Years), number of vessels active within the fishery (Vessels), type of data used (Data Type), mortalities assigned to this fishery (Assigned Mortality), and mean annual mortality.

Fishery	Years	Vessels	Data Type [a]	Assigned Mortality	Mean Annual Mortality
Unknown gillnet fishery	99-03	NA	Entanglement & Strandings	19, 1, 3, 2, 9	6.8
TOTAL					6.8

NA=Not Available.
a Data from records in the entanglement and strandings data base maintained by the New England Aquarium and the Northeast Regional Office/NMFS (Entanglement and Strandings).

Other Mortality

U.S.

There is evidence that harbor porpoises were harvested by natives in Maine and Canada before the 1960's, and the meat was used for human consumption, oil, and fish bait (NEFSC 1992). The extent of these past harvests is unknown, though it is believed to have been small. Up until the early 1980's, small kills by native hunters (Passamaquoddy Indians) were reported. In recent years it was believed to have nearly stopped (Polacheck 1989) until media reports in September 1997 depicted a Passamaquoddy tribe member dressing out a harbor porpoise. Further articles describing use of porpoise products for food and other purposes were timed to coincide with ongoing legal action in state court.

During 1993, 73 harbor porpoises were reported stranded on beaches from Maine to North Carolina (Smithsonian Marine Mammal Database). Sixty-three of those harbor porpoises were reported stranded in the U.S. Mid-Atlantic region from New York to North Carolina between February and May. Many of the Mid-Atlantic carcasses recovered in this area during this time period had cuts and body damage suggestive of net marking (Haley and Read 1993). Five out of 8 carcasses and 15 heads from the strandings that were examined showed signs of human interactions (net markings on skin and missing flippers or flukes). Decomposition of the remaining animals prevented determination of the cause of death. Earlier reports of harbor porpoise entangled in gillnets in Chesapeake Bay and along the New Jersey coast and reports of apparent mutilation of harbor porpoise carcasses raised concern that the 1993 strandings were related to a coastal net fishery, such as the American shad coastal gillnet fishery (Haley and Read 1993). Between 1994 and 1996, 107 harbor porpoise carcasses were recovered from beaches in Maryland, Virginia, and North Carolina and investigated by scientists. Only juvenile harbor porpoises were present in this sample. Of the 40 harbor porpoises for which cause of death could be established, 25 displayed definitive evidence of entanglement in fishing gear. In 4 cases it was possible to determine that the animal was entangled in monofilament nets (Cox *et al.* 1998).

Records of harbor porpoise strandings prior to 1997 are stored in the Smithsonian's Marine Mammal Database and records from 1997 to present are stored in the NE Regional Office/NMFS strandings and entanglement database. According to these records, the numbers of harbor porpoises that stranded on U.S. beaches from North Carolina to Maine during 1994 to 2003 were 106, 86, 94, 118, 59, 228, 27, 113, 79 and 122 respectively (Table 4). Of these, 3 stranded alive on a Massachusetts beach in 1996, were tagged, and subsequently released. In 1998, 2 porpoises that stranded on a New Jersey beach had tags on them indicating they were originally taken on an observed Mid-Atlantic coastal gillnet vessel. During 1999, 6 animals stranded alive and were either tagged and released or brought to Mystic Aquarium for rehabilitation (Table 4).

During 1999, over half of the strandings occurred on beaches of Massachusetts and North Carolina. The states with the next largest numbers were Virginia, New Jersey and Maryland, in that order. The cause of death was investigated for all the 1999 strandings (Table 5). Of these, it was possible to determine that the cause of death of 38 animals was fishery interactions. Of these 38, 19 animals were in an area and time that were not part of a bycatch estimate derived using observer data. Thus, these 19 mortalities are attributed to an unknown gillnet fishery (Table 3). One additional animal was found mutilated (right flipper and fluke was cut off) and cause of death was attributed to an unknown human-caused mortality (Table 5).

During 2000, only 27 harbor porpoises stranded on beaches from Maine to North Carolina (Table 4). Of these, most came from Massachusetts (8) or North Carolina (6). The cause of death for 1 animal was in an area and time that was not part of a bycatch estimate derived from observer data, and thus was attributed to an unknown gillnet fishery (Tables 3 and 5). This animal was found on a beach in Virginia during May with mono-filament line wrapped around it. In addition, 1 animal was found mutilated and so cause of death was attributed to an unknown human-caused mortality (Table 5).

During 2001, 113 harbor porpoises were reported stranded, of these most came from Massachusetts (39), Virginia (28), and North Carolina (21) (Table 4). Thirteen of these strandings displayed signs of fishery interactions, and of these,

3 animals were in an area and time that were not part of a bycatch estimate derived from the observer data (Tables 3 and 5).

During 2002, 79 harbor porpoises were reported stranded, of which over half come from Massachusetts (42) (Table 4). Eleven animals displayed signs of emaciation and two signs of fishery interactions (Table 5). Both of the strandings with fishery interactions were in the Mid-Atlantic (Maryland and Virginia) during March and were not in a time or area that was included in a bycatch estimate derived from observer data (Tables 3 and 5).

During 2003, 122 harbor porpoises were reported stranded, of which approximately 1/3 came from Massachusetts (35) and an additional 1/3 came from North Carolina (39) (Table 4). The number of reported fishery interactions by state are: 1 in Massachusetts (October), 1 in Maryland (March), 6 in Virginia (3 in March, 2 in April, and 1 in May), and 1 in North Carolina (February). Three harbor porpoises were reported mutilated in North Carolina. All of these strandings reported with fishery interactions were in areas and times that were not part of a bycatch estimate derived from the observer data (Tables 3 and 5).

Averaging 1999 to 2003, there were 1.2 animals per year that were stranded and mutilated and so cause of death was attributed to an unknown human-caused mortality (Table 5).

Stranding data probably underestimate the extent of fishery-related mortality and serious injury because all of the marine mammals that die or are seriously injured may not wash ashore, nor will all of those that do wash ashore necessarily show signs of entanglement or other fishery-interaction. Finally, the level of technical expertise among stranding network personnel varies widely as does the ability to recognize signs of fishery interaction.

Table 4. Summary of number of stranded harbor porpoises in the U.S. and Nova Scotia during January 1, 1999 to December 31, 2003, by year and area.

Area	Year					Total
	1999	2000	2001	2002	2003	
Maine[a]	3	2	4	8	5	22
New Hampshire	0	0	0	2	2	4
Massachusetts[b]	60	8	39	42	35	184
Rhode Island	3	0	1	1	2	7
Connecticut	0	0	0	1	0	1
New York[c]	10	2	7	6	8	33
New Jersey[d]	23	2	6	6	5	42
Delaware	9	1	3	3	1	17
Maryland	21	3	4	1	5	34
Virginia	40	3	28	6	19	96
North Carolina	59	6	21	3	39	128
Florida	0	0	0	0	1	1
TOTAL U.S.	228	27	113	79	122	569
Nova Scotia	1	3	2	5	3	14
GRAND TOTAL	229	30	115	84	125	583

a In Maine, 1 animal stranded alive in March 2002, brought to Mystic Aquarium but died 2 days later.
b In Massachusetts, during 1996 three animals stranded alive on a Massachusetts beach, were tagged and released alive. During 1999, five animals stranded alive and were tagged and released. During 2002, three animals stranded alive and were rehabilitated at Mystic Aquarium (1 in February, March and May).
c In New York, one animal stranded alive in 1999, rehabilitated at Mystic Aquarium and died at the aquarium in April 2000.
d In New Jersey, two porpoises that stranded in 1998 had been previously tagged and released from an observed Mid-Atlantic coastal gill net fishing vessel.

Table 5. Cause of mortality of U.S. stranded harbor porpoises during January 1, 1999 to December 31, 2003. "Unique FI" is a fishery interaction that is in a time and area that could not be part of the mortality estimate derived from the observer program. "Not unique FI" is a fishery interaction that was in a time and area that may be part of the observer program derived mortality estimate. "No FI" is the cause of death was determined not to be related to a fishery interaction. "Alive" is stranded animal not dead. "CBD/Unk" is cause of death could not be determined or was unknown.

Year	Unique FI[a]	Mutilation[b]	Not unique FI	No FI	Emaciated	CBD/Unk	Alive	Total
1999	19	1	19	41	30	112	6	228
2000	1	1	0	2	0	22	0	26
2001	3	1	10	32	0	64	3	113
2002	2	0	0	2	11	60	4	79
2003	9	3	0	61	3	44	2	122
Avg 99-03	6.8	1.2	5.8	27.6	8.8	60.6	3.0	113.6

a Attributed to an unknown fishery.
b Attributed to an unknown human-caused mortality.

CANADA

Whales and dolphins stranded between 1991 and 1996 on the coast of Nova Scotia were documented by the Nova Scotia Stranding Network (Hooker *et al.* 1997). Strandings on the beaches of Sable Island during 1970 to 1998 were documented by researchers with Dept. of Fisheries and Oceans, Canada (Lucas and Hooker 2000). Sable Island is approximately 170km southeast of mainland Nova Scotia. On the mainland of Nova Scotia, a total of 8 stranded harbor porpoises were recorded between 1991 and 1996: 1 in May 1991, 2 in 1993 (July and September), 1 in August 1994 (released alive), 1 in August 1994, and 3 in 1996 (March, April, and July (released alive)). On Sable Island, 8 stranded dead harbor porpoises were documented, most in January and February; 1 in May 1991, 1 in January 1992, 1 in January 1993, 3 in February 1997, 1 in May 1997, and 1 in June 1997. Two strandings during May-June 1997 were neonates (> 80 cm). The harbor porpoises that stranded in the winter (January-February) were on Sable Island, those in the spring (March to June) were in the Bay of Fundy (2 in Minas Basin and 1 near Yarmouth) and on Sable Island (2), and those in the summer (July to September) were scattered along the coast from the Bay of Fundy to Halifax.

Whales and dolphins stranded between 1997 and 2004 on the coast of Nova Scotia as recorded by the Marine Animal Response Society (MARS) and the Nova Scotia Stranding Network are as follows (Table 4): 3 harbor porpoises stranded in 1997 (1 in April, 1 in June and 1 in July), 2 stranded in June 1998, 1 in March 1999, 3 in 2000 (1 in February, 1 in June and 1 in August); 2 in 2001 (1 in July and 1 in December), 5 in 2002 (3 in July (1 released alive), 1 in August and 1 in September (released alive)), 3 in 2003 (2 in May (1 was released alive) and 1 in June (disentangled and released alive)) and 4 in 2004 (1 in April, 1 in May, 1 in July (released alive) and 1 in November).

STATUS OF STOCK

The status of harbor porpoises, relative to OSP, in the U.S. Atlantic EEZ is unknown. On January 7, 1993, the National Marine Fisheries Service (NMFS) proposed listing the Gulf of Maine harbor porpoise as threatened under the Endangered Species Act (NMFS 1993). On January 5, 1999, NMFS determined the proposed listing was not warranted (NMFS 1999). On August 2, 2001, NMFS made available a review of the biological status of the Gulf of Maine/Bay of Fundy harbor porpoise population. The determination was made that listing under the Endangered Species Act (ESA) was not warranted and this stock was removed from the ESA candidate species list (NMFS 2001). There are insufficient data to determine population trends for this species. The total fishery-related mortality and serious injury for this stock is not less than 10% of the calculated PBR and, therefore, cannot be considered to be insignificant and approaching zero mortality and serious injury rate. This is not a strategic stock because average annual fishery-related mortality and serious injury does not exceeded PBR.

REFERENCES

Barlow, J. and P. Boveng. 1991. Modeling age-specific mortality for marine mammal populations. Mar. Mamm. Sci. 7:50-65.

Barlow, J., S.L. Swartz, T.C. Eagle and P.R. Wade. 1995. U.S. Marine mammal stock assessments: Guidelines for preparation, background, and a summary of the 1995 assessments. U.S.Dep. Commer., NOAA Tech. Memo. NMFS-OPR-6, 73 pp.

Bisack, K.D. 1997. Harbor porpoise bycatch estimates in the New England multispecies sink gillnet fishery: 1994 and 1995. Rep. Int. Whal. Commn. 47: 705-14.

Bravington, M.V. and K.D. Bisack. 1996. Estimates of harbor porpoise bycatch in the Gulf of Maine sink gillnet fishery, 1990-1993. Rep. Int. Whal. Commn. 46:567-74.

Caswell, H., S. Brault, A. Read and T. Smith. 1998. Harbor porpoise and fisheries: an uncertainty analysis of incidental mortality. Ecological Applications 84(4):1226-1238.

Cox, T. M., A. J. Read, S. Barco, J. Evans, D. P. Gannon, H. N. Koopman, W.A. McLellan, K. Murray, J. Nicolas, D. A. Pabst, C. W. Potter, W. M. Swingle, V. G. Thayer, K. M. Touhey and A. J. Westgate. 1998. Documenting the bycatch of harbor porpoises, *Phocoena phocoena*, in coastal gill net fisheries from stranded carcasses. Fish. Bull. U.S. 96(4):727-734.

CUD [Conservation and Utilization Division]. 1994. Estimating harbor porpoise bycatch in the Gulf of Maine sink gillnet fishery. NOAA, NMFS, NEFSC Ref. Doc. 94-24. [Available from: NMFS, Northeast Fisheries Science Center, 166 Water St., Woods Hole, MA 02543.]

DFO [Department of Fisheries and Oceans]. 1998. Harbour porpoise bycatch in the lower Bay of Fundy gillnet fishery. DFO Maritimes Regional Fisheries Status Report 98/7E. [Available from Department of Fisheries and Oceans, Resource management Branch, P.O. Box 550, Halifax, NS B3J 2S7, Canada.]

Gannon, D.P., J.E. Craddock and A.J. Read. 1998. Autumn food habits of harbor porpoises, *Phocoena phocoena*, in the Gulf of Maine. Fish. Bull. U.S. 96(3):428-437.

Gaskin, D.E. 1977. Harbour porpoise, *Phocoena phocoena* (L.), in the western approaches to the Bay of Fundy 1969-75. Rep. Int. Whal. Commn. 27:487-492.

Gaskin, D.E. 1984. The harbor porpoise *Phocoena phocoena* (L.): Regional populations, status, and information on direct and indirect catches. Rep. Int. Whal. Commn. 34:569-586.

Gaskin, D.E. 1992. The status of the harbour porpoise. Can. Fld. Nat. 106:36-54.

Gilbert, J.R. and K.M. Wynne. 1985. Harbor seal populations and fisheries interactions with marine mammals in New England, 1984. Fourth Annual Report, Contract NA-80-FA-C-00029, to NMFS, Northeast Fisheries Center, 166 Water St., Woods Hole, MA. 15 pp.

Gilbert, J.R. and K.M. Wynne. 1987. Harbor seal populations and fisheries interactions with marine mammals in New England. Final Report, Contract NA-EA-C-0070, to NMFS, Northeast Fisheries Science Center, 166 Water St., Woods Hole, MA. 15 pp.

Haley, N.J. and A.J. Read. 1993. Summary of the workshop on harbor porpoise mortalities and human interaction. NOAA Tech. Memo. NMFS-F/NER 5.

Hooker, S.K., R.W. Baird and M.A. Showell. 1997. Cetacean strandings and bycatches in Nova Scotia, Eastern Canada, 1991-1996. Meeting document SC/49/O5 submitted to the 1997 International Whaling Commission Scientific Committee meeting in Bournemouth, UK.

Johnston, D.W. 1995. Spatial and temporal differences in heavy metal concentrations in the tissues of harbour porpoises (*Phocoena phocoena* L.) from the western North Atlantic. M.S. Thesis, University of Guelph, Guelph, Ontario, Canada. 152 pp.

Kingsley, M.C. S. and R. R. Reeves. 1998. Aerial surveys of cetaceans in the Gulf of St. Lawrence in 1995 and 1996. Can. J. Zool. 76:1529-1550.

Koopman, H. N., A. J. Westgate and A. J. Read. 1999. Hematology values of wild harbor porpoise (*Phocoena phocoena*) from the Bay of Fundy Canada. Mar. Mamm. Sci. 15(1):52-64.

Kraus, S.D. and S. Brault. 1997. A springtime field test of the use of pingers to reduce incidental mortality of harbor porpoises in gillnets. Meeting document SC/49/SM42 submitted to the 1997 International Whaling Commission Scientific Committee meeting in Bournemouth, UK.

Kraus, S.D., A. Read, E. Anderson, K. Baldwin, A. Solow, T. Sprawling and J. Williamson. 1997. Acoustic alarms reduce porpoise mortality. Nature 388:525.

Kraus, S.D., J.H. Prescott and G.S. Stone. 1983. Harbour porpoise, *Phocoena phocoena*, in the U.S. coastal waters of the Gulf of Maine: A survey to determine seasonal distribution and abundance. Report to the Director, National Marine Fisheries Service, 166 Water St., Woods Hole, MA. 15 pp.

Lamb, A. 2000. Patterns of harbor porpoise mortality in two US Atlantic sink gillnet fisheries and changes in life history parameters. Masters Thesis from Boston University.

Lesage, V., J. Keays, S. Turgeon and S. Hurtubise. 2003. Incidental mortality of harbour porpoises in the gillnet fishery of the Estuary and Gulf of St. Lawrence in 2000-2002. Canadian Science Advisory Secretariat. Research Document

2003/069. Available at http://www.dfo-mpo.gc.ca/csas/

Lucas, Z.N. and S.K. Hooker. 2000. Cetacean strandings on Sable Island, Nova Scotia, 1970-1998. Canadian Field-Naturalist 114(1): 46-61.

Neimanis, A.S., A.J. Read, A.J. Westgate, H.N. Koopman, J.Y. Wang, L.D. Murison and D.E. Gaskin. 1995. Entrapment of harbour porpoises (*Phocoena phocoena*) in herring weirs in the Bay of Fundy, Canada. Working paper SC/47/SM18 for the International Whaling Commission, Dublin, Ireland.

NEFSC [Northeast Fisheries Science Center]. 1992. Harbor porpoise in eastern North America: Status and research needs. Results of a scientific workshop held May 5-8, 1992 at the Northeast Fisheries Science Center, Woods Hole, MA. NOAA, NMFS, NEFSC Ref. Doc. 92-06. [Available from: NMFS, Northeast Fisheries Science Center, 166 Water St., Woods Hole, MA 02543.]

NMFS [National Marine Fisheries Service]. 2001. Status review of the Gulf of Maine/Bay of Fundy population of harbor porpoise under the Endangered Species Act (ESA). Federal Register 66(203): 53195-53197, October 19, 2001.

NMFS [National Marine Fisheries Service]. 1999. Listing of Gulf of Maine/Bay of Fundy population of harbor porpoise as threatened under the Endangered Species Act. Federal Register 64 (2): 465-471, January 05, 1999.

NMFS [National Marine Fisheries Service]. 1993. Proposed listing of Gulf of Maine population of harbor porpoises as threatened under the Endangered Species Act. Federal Register 58: 3108-3120, January 07, 1993.

Palka, D. 2000. Abundance of the Gulf of Maine/Bay of Fundy harbor porpoise based on shipboard and aerial surveys during 1999. NOAA-NMFS-NEFSC Ref. Doc. 00-07. 29 pp. [Available from: NMFS, Northeast Fisheries Science Center, 166 Water Street, Woods Hole, MA 02543.]

Palka, D. 1996. Update on abundance of Gulf of Maine/Bay of Fundy harbor porpoises. NOAA-NMFS-NEFSC Ref. Doc. 96-04; 37 pp. Available from: NMFS, Northeast Fisheries Science Center, 166 Water Street, Woods Hole, MA 02543.

Palka, D. 1995a. Abundance estimate of the Gulf of Maine harbor porpoise. Pp. 27-50 *In*: A. Bjørge and G.P. Donovan (eds.) Biology of the Phocoenids. Rep. Int. Whal. Commn., Special Issue 16.

Palka, D. 1995b. Influences on spatial patterns of Gulf of Maine harbor porpoises. pp. 69-75 *In:* A.S. Blix, L. Walløe and Ø. Ulltang (eds.) Whales, seals, fish and man. Elsevier Science B.V. The Netherlands.

Palka, D.L., A.J. Read, A.J. Westgate and D.W. Johnston. 1996. Summary of current knowledge of harbour porpoises in U.S. and Canadian Atlantic waters. Rep. Int. Whal. Commn. 46:559-565.

Polacheck, T. 1989. Harbor porpoises and the gillnet fishery. Oceanus 32(1):63-70.

Polacheck, T., F.W. Wenzel and G. Early. 1995. What do stranding data say about harbor porpoises (*Phocoena phocoena*). Pp 169-180 *In:* A. Bjørge and G.P. Donovan (eds.) Biology of the Phocoenids. Rep. Int. Whal. Commn., Special Issue 16.

Read, A.J. 1994. Interactions between cetaceans and gillnet and trap fisheries in the northwest Atlantic. Rep. Int. Whal. Commn., Special Issue 15: 133-147.

Read, A.J. and A.J. Westgate. 1997. Monitoring the movements of harbour porpoises (*Phocoena phocoena*) with satellite telemetry. Marine Biology 130:315-22.

Read, A.J., J.R. Nicolas and J.E. Craddock. 1996. Winter capture of a harbor porpoise in a pelagic drift net off North Carolina. Fish. Bull. U.S. 94:381-83.

Read, A.J. and A.A. Hohn. 1995. Life in the fast lane: The life history of harbour porpoises from the Gulf of Maine. Mar. Mamm. Sci. 11(4)423-440.

Rosel, P.E., S.C. France, J.Y. Wang and T.D. Kocher. 1999a. Genetic structure of harbour porpoise *Phocoena phocoena* populations in the northwest Atlantic based on mitochondrial and nuclear markers. Molecular Ecology 8: S41-S54.

Rosel, P.E., R. Tiedemann and M. Walton. 1999b. Genetic evidence for limited trans-Atlantic movements of the harbor porpoise *Phocoena phocoena*. Marine Biology 133: 583-591.

Rossman, M.C. and R.L. Merrick. 1999. Harbor porpoise bycatch in the Northeast multispecies sink gillnet fishery and the Mid-Atlantic coastal gillnet fishery in 1998 and during January-May 1999. NOAA-NMFS-NEFSC Ref. Doc. 99-17, 36 p. [Available from: NMFS, Northeast Fisheries Science Center, 166 Water St., Woods Hole, MA 02543.]

Smith, G.J.D., A.J. Read and D.E. Gaskin. 1983. Incidental catch of harbor porpoises, *Phocoena phocoena* (L.), in herring weirs in Charlotte County, New Brunswick, Canada. Fish. Bull., U.S. 81(3):660-2.

Smith, T., D. Palka and K. Bisack. 1993. Biological significance of bycatch of harbor porpoise in the Gulf of Maine demersal gillnet fishery. NOAA, NMFS, NEFSC [Northeast Fisheries Science Center] Ref. Doc. 93-23, Woods Hole, Massachusetts.

Trippel, E.A., and T.D. Shepherd. 2004. By-catch of Harbour Porpoise (*Phocoena phocoena*) in the Lower Bay of Fundy Gillnet Fishery 1998-2001. Can. Tech. Rep. Fish. Aquat. Sci 2521:33pp.

Trippel, E. A., J. Y. Wang, M. B. Strong, L. S. Carter and J. D. Conway. 1996. Incidental mortality of harbour porpoise (*Phocoena phocoena*) by the gillnet fishery in the lower Bay of Fundy. Can. J. Fish. Aquat. Sci. 53:1294-1300.

Trippel, E.A., M.B. Strong, J.M. Terhune and J.D. Conway. 1999. Mitigation of harbour porpoise (*Phocoena phocoena*) bycatch in the gillnet fishery in the lower Bay of Fundy. Can. J. Fish. Aquat. Sci. 56:113-123.

Wade, P. R. and R. P. Angliss. 1997. Guidelines for assessing marine mammal stocks: Report of the GAMMS workshop April 3-5, 1996, Seattle, Washington. U.S. Dep. Commer., NOAA Tech. Memo. NMFS-OPR-12, 93 pp.

Wang, J. Y., D.E. Gaskin and B.N. White. 1996. Mitochondrial DNA analysis of harbour porpoise, *Phocoena phocoena*, subpopulations in North American waters. Can. J. Fish. Aquat. Sci. 53:1632-45.

Westgate, A.J. and K.A. Tolley. 1999. Geographical differences in organochlorine contaminants in harbour porpoises *Phocoena phocoena* from the western North Atlantic. Marine Ecology-Progress Series 177:255-268.

Westgate, A.J., A.J. Read, T.M. Cox, T.D. Schofield, B.R. Whitaker and K.E. Anderson. 1998. Monitoring a rehabilitated harbor porpoise using satellite telemetry. Mar. Mamm. Sci. 14(3):599-604.

Westgate, A.J., D.C.G. Muir, D.E. Gaskin and M.C.S. Kingsley. 1997. Concentrations and accumulation patterns of organochlorine contaminants in the blubber of harbour porpoises, *Phocoena phocoena*, from the coast of Newfoundland, the Gulf of St. Lawrence and the Bay of Fundy/Gulf of Maine. Envir. Pollut. 95: 105-119.

Woodley, T.H. and A.J. Read. 1991. Potential rates of increase of a harbor porpoise (*Phocoena phocoena*) population subjected to incidental mortality in commercial fisheries. Can. J. Fish. Aquat. Sci. 48:2429-35.

December 2005

HARBOR SEAL (*Phoca vitulina*): Western North Atlantic Stock

STOCK DEFINITION AND GEOGRAPHIC RANGE

The harbor seal is found in all nearshore waters of the Atlantic Ocean and adjoining seas above about 30^0N (Katona et al. 1993). In the western North Atlantic, they are distributed from the eastern Canadian Arctic and Greenland south to southern New England and New York, and occasionally to the Carolinas (Mansfield 1967; Boulva and McLaren *1979*; Katona *et al.* 1993; Gilbert and Guldager 1998; Baird 2001). Stanley *et al.* (1996) examined worldwide patterns in harbor seal mitochondrial DNA, which indicate that western and eastern North Atlantic harbor seal populations are highly differentiated. Further, they suggested that harbor seal females are only regionally philopatric, thus population or management units are on the scale of a few hundred kilometers. Although the stock structure of the western North Atlantic population is unknown, it is thought that harbor seals found along the eastern U.S. and Canadian coasts represent one population (Temte *et al.* 1991). In U.S. waters, breeding and pupping normally occur in waters north of the New Hampshire/Maine border, although breeding occurred as far south as Cape Cod in the early part of the twentieth century (Temte *et al.* 1991; Katona *et al.* 1993).

Harbor seals are year-round inhabitants of the coastal waters of eastern Canada and Maine (Katona *et al.* 1993), and occur seasonally along the southern New England and New York coasts from September through late May (Schneider and Payne 1983). In recent years, their seasonal interval along the southern New England to New Jersey coasts has increased (Barlas 1999; Hoover *et al.* 1999; Slocum *et al.* 1999; Schroeder 2000; deHart 2002). Scattered sightings and strandings have been recorded as far south as Florida (NMFS unpublished data). A general southward movement from the Bay of Fundy to southern New England waters occurs in autumn and early winter (Rosenfeld *et al.* 1988; Whitman and Payne 1990; Barlas 1999; Jacobs and Terhune 2000). A northward movement from southern New England to Maine and eastern Canada occurs prior to the pupping season, which takes place from mid-May through June along the Maine Coast (Richardson 1976; Wilson 1978; Whitman and Payne 1990; Kenney 1994; deHart 2002). No pupping areas have been identified in southern New England (Payne and Schneider 1984; Barlas 1999). More recent information suggests that pupping is occurring at high-use haulout sites off Manomet, Massachusetts (B. Rubinstein, pers. comm., New England Aquarium). The overall geographic range throughout coastal New England has not changed significantly during the last century (Payne and Selzer 1989).

Prior to spring 2001 live capture and radio tagging of adult harbor seals, including a pregnant female, in Chatham, Massachusetts (Waring *et al*. in press), it was believed that the majority of seals moving into southern New England and Mid-Atlantic waters are subadults and juveniles (Whitman and Payne 1990; Katona *et al.* 1993; Slocum *et al.* 1999). Seventy-five percent (9/12) of the tagged seals were detected at least once during the May/June 2001 abundance survey along the Maine coast (Gilbert *et al*. 2005; Waring *et al*. in press).

POPULATION SIZE

Since passage of the MMPA in 1972, the observed count of seals along the New England coast has been increasing. Five coast-wide aerial surveys along the Maine coast have been conducted in May/June during pupping. Uncorrected counts, with number of pups in parentheses, between 1981 and 2001 were 10,543 (676) in 1981, 12,940 (1,713) in 1986, 29,538 (4,257) in 1993, 31,078 (5,395) in 1997 and 38,014 (9,282) in 2001 (Table 1; Gilbert and Stein 1981; Gilbert and Wynne 1983, 1984; Kenney 1994; Gilbert and Guldager 1998; Gilbert *et al.* 2005). As recommended in the GAMMS Workshop Report (Wade and Anglis 1997), estimates older than eight years are deemed unreliable, and therefore should not be used for PBR determinations. The 2001 survey, conducted in May/June, included replicate surveys and radio tagged seals to obtain a correction factor for animals not hauled out. The corrected estimate for 2001 is 99,340 (23,722). Prior to 2001, the numbers are considered to be a minimum abundance estimate because they are uncorrected for animals in the water or outside the survey area. In addition, the surveys conducted in 1981 and 1986 were conducted in late June, after peak pupping. The 2001 observed count of 38,014 is 28.7% greater than the 1997 count. Increased abundance of seals in the northeast region has also been documented during aerial and boat surveys of overwintering haul-out sites from the Maine/New Hampshire border to eastern Long Island and New Jersey (Payne and Selzer 1989; Rough 1995; Barlas 1999; Hoover *et al.* 1999; Slocum *et al.* 1999; deHart 2002).

Canadian scientists counted 3,500 harbor seals during an August 1992 aerial survey in the Bay of Fundy (Stobo and Fowler 1994), but noted that the survey was not designed to obtain a population estimate. The Sable Island population was the largest in eastern Canada in the late 1980's, however, recently the number has drastically declined (Baird 2001). Similarly, pup production declined on Sable Island from 600 in 1989 to 30 in 1997 (Baird 2001). Possible reasons for this decline may be increased use of the island by gray seals and increased predation by sharks (Stobo and Lucas 2000).

Table 1. Summary of abundance estimates for the western Atlantic harbor seal. Month, year, and area covered during each abundance survey, resulting abundance estimate (N_{best}) and coefficient of variation (CV).

Month/Year	Area	N_{best}[a]	CV
May/June 1997	Maine coast	31,078 (5,395)	None reported
May/June	Maine coast	99,340 (23,722)[b]	CV = .097

[a] Pup counts are in brackets
[b] Corrected estimate based on uncorrected count of 38,011 (9,278)

Minimum Population Estimate

The minimum population estimate is the lower limit of the two-tailed 60% confidence interval of the log-normally distributed best abundance estimate. This is equivalent to the 20th percentile of the log-normal distribution as specified by Wade and Angliss (1997). The best estimate of abundance for harbor seals is 99,340 (CV=.097). The minimum population estimate is 91,546 based on corrected total counts along the Maine coast in 2001.

Current Population Trend

Between 1981 and 2001, the uncorrected counts of seals increased from 10,543 to 38,014, an annual rate of 6.6 percent (Gilbert *et al*. 2005).

Possible factors contributing to harbor seal population increase include MMPA protection, fishery management regulations (e.g., closed areas, fishing effort reduction) designed to rebuild groundfish stocks, and possible increased food availability.

CURRENT AND MAXIMUM NET PRODUCTIVITY RATES

A reliable estimate of the maximum net productivity rate is currently unavailable for this population. Based on uncorrected haulout counts over the 1981 to 2001 survey period, the harbor seal population is growing at approximately 6.6% (Gilbert *et al.* 2005). However, a population grows at the maximum growth rate (R_{MAX}) only when it is at a very low level; thus the 6.6% growth rate is not considered to be a reliable estimate of (R_{MAX}). For purposes of this assessment, the maximum net productivity rate was assumed to be 0.12. This value is based on theoretical modeling showing that pinniped populations may not grow at rates much greater than 12% given the constraints of their reproductive life history (Barlow *et al.* 1995).

POTENTIAL BIOLOGICAL REMOVAL

Potential Biological Removal (PBR) is the product of minimum population size, one-half the maximum productivity rate (½ of 12%), and a "recovery" factor (MMPA Sec. 3. 16 U.S.C. 1362; Wade and Angliss 1997). The minimum population size is 91,546. The recovery factor (F_R) for this stock is 1.0, the value for stocks of unknown status, but known to be increasing. PBR for U.S. waters is 5,493.

ANNUAL HUMAN-CAUSED MORTALITY

For the period 1999-2003, the total human caused mortality and serious injury to harbor seals is estimated to be 1,051 per year. The average is derived from two components: 1) 1,032 (CV=0.17 ; Table 2) from the 1999-2003 observed fishery; and 2) 19 from average 1999-2003 stranding mortalities resulting from boat strikes, power plant entrainments, shooting, and other sources (NMFS unpublished data).

Researchers and fishery observers have documented incidental mortality in several fisheries, particularly within the Gulf of Maine (see below). An unknown level of mortality also occurred in the mariculture industry (i.e., salmon farming), and by deliberate shooting (NMFS unpublished data). However, no data are available to determine whether shooting still takes place.

Fishery Information

Detailed Fishery information is given in Appendix III.

U.S.

Earlier Interactions

Incidental takes of harbor seals have been recorded in groundfish gillnet, herring purse seine, halibut tub trawl, and lobster fisheries (Gilbert and Wynne, 1985 and 1987). A study conducted by the University of Maine reported a combined

average of 22 seals entangled annually by 17 groundfish gillnetters off the coast of Maine (Gilbert and Wynne 1987). All seals were young of the year and were caught from late June through August and in early October. Interviews with a limited number of mackerel gillnetters indicated only one harbor seal entanglement and a negligible loss of fish to seals. Net damage and fish robbing were not reported to be a major economic concern to gillnetters interviewed (Gilbert and Wynne 1987).

Herring purse seiners have reported accidentally entrapping seals off the mid-coast of Maine, but indicated that the seals were rarely drowned before the seine was emptied (Gilbert and Wynne 1985). Capture of seals by halibut tub trawls is rare. One vessel captain indicated that he took one or two seals a year. These seals were all hooked through the skin and released alive, indicating they were snagged as they followed baited hooks. Infrequent reports suggest seals may rob bait off longlines, although this loss is considered negligible (Gilbert and Wynne 1985).

Incidental takes in lobster traps in inshore waters off Maine are reportedly rare. Captures of approximately two seal pups per port per year were recorded by mid-coastal lobstermen off Maine (Gilbert and Wynne 1985). Seals have been reported to rob bait from inshore lobster traps, especially in the spring, when fresh bait is used. These incidents may involve only a few individual animals. Lobstermen claim that seals consume shedding lobsters, but there are no data to support this.

Current

Commercial fisheries observed for harbor seal bycatch are the Northeast Sink Gillnet, Mid-Atlantic Coastal Gillnet, and North Atlantic Bottom Trawl fisheries.

Northeast Sink Gillnet

The fishery has been observed in the Gulf of Maine and in southern New England (Williams 1999; NMFS unpublished data). There were 427 harbor seal mortalities observed in the Northeast sink gillnet fishery between 1990 and 2003, excluding three animals taken in the 1994 pinger experiment (NMFS unpublished data). Williams (1999) aged 261 harbor seals caught in this fishery from 1991 to 1997, and 93% were juveniles (e.g. less than four years old). Annual estimates of harbor seal bycatch in the Northeast sink gillnet fishery reflect seasonal distribution of the species and of fishing effort. Estimated annual mortalities (CV in parentheses) from this fishery during 1999-2003 were 332 in 1998 (0.33), 1,446 in 1999 (0.34), 917 (0.43) in 2000, 1,471 (0.38) in 2001,787 (0.32) in 2002, and 542 (0.28) in 2003 (Table 2). There were 1, 5, 8, 2, and 2 unidentified seals observed during 1999-2003, respectively. Since 1997, unidentified seals have not been prorated to a species. This is consistent with the treatment of other unidentified mammals that do not get prorated to a specific species. Average annual estimated fishery-related mortality and serious injury to this stock attributable to this fishery during 1999-2003 was 1,032 harbor seals (CV=0.17) (Table 2). The stratification design used is the same as that for harbor porpoise (Bravington and Bisack 1996). The bycatch occurred in the Midcoast closure region (2) and east of Cape Cod (1) between January and April. Between May and August 6 animals were caught off Massachusetts and New Hampshire, and between September and December 4 were caught in the Midcoast closure area.

Mid-Atlantic Coastal Gillnet

No harbor seals were taken in observed trips during 1993-1997, and 1999-2003. Two harbor seals were observed taken in 1998. Observed effort was concentrated off New Jersey and scattered between Delaware and North Carolina from 1 to 50 miles off the beach. All bycatches were documented during January to April. Using the observed takes, the estimated annual mortality (CV in parentheses) attributed to this fishery was 0 in 1995-1997 and 1999-2003 and 11 in 1998 (0.77). Average annual estimated fishery-related mortality attributable to this fishery during 1999-2003 was zero harbor seals. In 2002, 65% of observer coverage was concentrated in one area and not distributed proportionally across the fishery. Therefore observed mortality is considered unknown in 2002.

North Atlantic Bottom Trawl

Vessels in the North Atlantic bottom trawl fishery, a Category III fishery under MMPA, were observed in order to meet fishery management needs, rather than marine mammal management needs. No mortalities were observed between 1991-2001; 4 mortalities were observed in 2002 (Table 2). Observer coverage, expressed as number of trips, was < 1% from 1998 to 2001, and 2% in 2002 (Table 2). The estimated annual fishery-related mortality and serious injury attributable to this fishery are currently being determined.

CANADA

Currently, scant data are available on bycatch in Atlantic Canada fisheries due to a lack of observer programs (Baird 2001). An unknown number of harbor seals have been taken in Newfoundland, Labrador, Gulf of St. Lawrence and Bay

of Fundy groundfish gillnets, Atlantic Canada and Greenland salmon gillnets, Atlantic Canada cod traps, and in Bay of Fundy herring weirs (Read 1994). Furthermore, some of these mortalities (e.g., seals trapped in herring weirs) are the result of direct shooting.

In 1996, observers recorded 7 harbor seals (one released alive) in Spanish deep-water trawl fishing on the southern edge of the Grand Banks (NAFO Areas 3) (Lens 1997). Seal bycatches occurred year-round, but interactions were highest during April-June. Many of the seals that died during fishing activities were unidentified. The proportion of sets with mortality (all seals) was 2.7 per 1,000 hauls (0.003).

Table 2. Summary of the incidental mortality of harbor seals (*Phoca vitulina*) by commercial fishery including the years sampled (Years), the number of vessels active within the fishery (Vessels), the type of data used (Data Type), the annual observer coverage (Observer Coverage), the mortalities recorded by on-board observers (Observed Mortality), the estimated annual mortality (Estimated Mortality), the estimated CV of the annual mortality (Estimated CVs) and the mean annual mortality (CV in parentheses).

Fishery	Years	Vessels	Data Type [a]	Observer Coverage[b]	Observed Mortality	Estimated Mortality	Estimated CVs	Mean Annual Mortality
Northeast [c] Sink Gillnet	99-03	301	Obs. Data Weighout, Logbooks	.06, .06, .04, .02, .03	49, 26, 32, 12, 21	1446, 917, 1471, 787, 542	.34, .43, .38, .32, .28	1032 (0.17)
Mid-Atlantic Coastal Sink Gillnet	99-03	unk[d]	Obs. Data Weighout	.02, .02, .02, .01, .01	0, 0, 0, unk[5], 0	0, 0, 0, unk[e], 0	0, 0, 0, unk[e] , 0	[e] 0 (0)
North Atlantic Bottom Trawl	99-03	TBD	Obs. Data Weighout	.003, .004, .004, .021, tbd	0, 0, 0, 4, 0	0, 0, 0, tbd[f], 0	0, 0, 0, tbd[f], 0	TBD[f]
TOTAL								1032 (0.17)

a Observer data (Obs. Data) are used to measure bycatch rates, and the data are collected within the Northeast Fisheries Science Center (NEFSC) Sea Sampling Program. NEFSC collects landings data (Weighout), and total landings are used as a measure of total effort for the sink gillnet fishery. Mandatory logbook (Logbook) data are used to determine the spatial distribution of fishing effort in the Northeast sink gillnet fishery.

b The effort for the Northeast sink gillnet fishery is measured in trips. Observer coverage of the Mid-Atlantic coastal gillnet fishery is measured in tons of fish landed.

c In 1997, 1998, 1999, 2000 and 2001 respectively, observed mortality on "marine mammal trips" was 43, 13, 45, 26 and 27 animals. Only these mortalities were used to estimate total harbor seal bycatch. See Bisack (1997) for "trip" type definitions. From 1997 to 2001, respectively, 1, 2, 4, 3 and 5 harbor seals were observed on dedicated fish sampling trips. From 1997 to 2001, respectively, 14, 1, 5, 8 and 10 harbor seals were observed taken in nets equipped with pingers. Since 1998, takes from non-pingered nets within a marine mammal time/area closure that required pingers, and takes from pingered nets not within a marine mammal time/area closure that did not required pingers were pooled with the takes from nets with and without pingers from the same stratum. The pooled bycatch rate was weighted by the total number of samples taken from the stratum and used to estimate the mortality.

d Number of vessels is not known.

e Sixty-five percent of sampling in the Mid-Atlantic coastal gillnet by the NEFSC fisheries observer program was concentrated in one area off the coast of Virginia. Because of the low level of sampling that was not distributed proportionately throughout the Mid-Atlantic region observed mortality is considered unknown in 2002. The four year average (1999-2001, and 2003) estimated mortality was applied as the best representative estimate.

f Estimating mortality attributed to the North Atlantic bottom trawl fishery is in progress.

Other Mortality

Historically, harbor seals were bounty hunted in New England waters, which may have caused a severe decline of this stock in U.S. waters (Katona *et al.* 1993). Bounty hunting ended in the mid-1960's.

Currently, aquaculture operations in eastern Canada are licensed to shoot nuisance seals, but the number of seals killed is unknown (Baird 2001). Other sources of harbor seal mortality include human interactions, storms, abandonment by the mother, disease, and predation (Katona *et al.* 1993; Jacobs and Terhune 2000; NMFS unpublished data). Mortalities caused by human interactions include boat strikes, fishing gear interactions, power plant entrainment, oil spill/exposure, harassment, and shooting.

Small numbers of harbor seals strand each year throughout their migratory range. Stranding data provide insight into some of these sources of mortality. From 1999-2003, 1,432 harbor seal strandings were reported (150 in 1999, 219 in 2000, 246 in 2001, 337 in 2002, and 481 in 2003) in all states between Maine and North Carolina (Table 3; NMFS unpublished data). Ninety-nine (6.9%) of the seals stranded during this five year period showed signs of human interaction as a direct cause of mortality.

Table 3. Harbor seal (*Phoca vitulina*) reported strandings along the U.S. Atlantic coast (2002-2003).

STATE	**2002**	**2003**	**TOTAL**
Maine	183	259	442
New Hampshire	3	15	18
Massachusetts	108	109	217
Rhode Island	4	12	16
Connecticut	0	1	1
New York	18	22	40
New Jersey	15	30	45
Delaware	--	2	2
Maryland	--	2	2
Virginia	3	6	9
North Carolina	3	23	26
Total	337	481	818

Stobo and Lucas (2000) have documented shark predation as an important source of natural mortality at Sable Island, Nova Scotia. They suggest that shark-inflicted mortality in pups, as a proportion of total production, was less than 10% in 1980-1993, approximately 25% in 1994-1995, and increased to 45% in 1996. Also, shark predation on adults was selective towards mature females. They suggest that the combined predation mortality is likely impacting the Sable Island population growth, and may be contributing to the observed population decline.

STATUS OF STOCK

The status of harbor seals, relative to OSP, in the U.S. Atlantic EEZ is unknown, but the population is increasing. The species is not listed as threatened or endangered under the Endangered Species Act. Gilbert *et al.* 2005 estimated a 6.6% annual rate of increase of this stock in Maine coastal waters based on 1981 to 2001 surveys conducted along the Maine coast. The population is increasing despite the known fishery-related and other human sources of mortality. Total fishery-related mortality and serious injury for this stock is not less than 10% of the calculated PBR and, therefore, cannot be considered to be approaching zero mortality and serious injury rate. This is not a strategic stock because fishery-related mortality and serious injury does not exceed PBR. However, this does not include the estimated average annual mortality in the North Atlantic bottom trawl fishery, which is under review.

REFERENCES

Baird, R. W. 2001. Status of harbor seals, *Phoca vitulina*, in Canada. Can. Field Nat. 115:663-675.

Barlas, M. E. 1999. The distribution and abundance of harbor seals (*Phoca vitulina concolor*) and gray seals (*Halichoerus grypus*) in southern New England, winter 1998- summer 1999. MA Thesis, Boston University, Graduate School of Arts and Sciences, Boston, MA. 52 pp.

Barlow, J., S. L. Swartz, T. C. Eagle, and P. R. Wade. 1995. U.S. marine mammal stock assessments: Guidelines for preparation, background, and a summary of the 1995 assessments. U.S. Dep. Commer., NOAA Tech. Memo. NMFS-OPR-6, 73 pp.

Bisack, K. D. 1997. Harbor porpoise bycatch estimates in the New England multispecies sink gillnet fishery: 1994 and 1995. Rep. Int. Whal. Commn. 47:705-14.

Boulva, J. and I. A. McLaren. 1979. Biology of the harbor seal, *Phoca vitulina*, in eastern Canada. Bull. Fish. Res. Bd. Can. 200:1-24.

Bravington, M. V. and K. D. Bisack. 1996. Estimates of harbor porpoise bycatch in the Gulf of Maine sink gillnet fishery, 1990-93. Rep. Int. Whal. Commn. 46:567-574.

deHart, P. A. P. 2002. The distribution and abundance of harbor seals (*Phoca vitulina concolor*) in the Woods Hole region. MA Thesis, Boston University, Graduate School of Arts and Sciences. Boston, MA, 88 pp.

Gilbert, J.R., G.T. Waring, K.M. Wynne, N. Guldager. 2005. Changes in abundance and distribution of harbor seals in Maine, 1981-2001. Mar. Mamm. Sci. 21: 519-535.

Gilbert, J.R. and J.L. Stein. 1981. Harbor seal populations and marine mammal fisheries interactions, 1981. Annual report, Contract NA-80-FA-C-00029, to NMFS, Northeast Fisheries Science Center, 166 Water St., Woods Hole, MA. 35 pp.

Gilbert, J. R. and K. M. Wynne. 1983. Harbor seal populations and marine mammal fisheries interactions, 1982. Second annual report, Contract NA-80-FA-C-00029, to NMFS, Northeast Fisheries Science Center, 166 Water St., Woods Hole, MA. 43 pp.

Gilbert, J. R. and K. M. Wynne. 1984. Harbor seal populations and marine mammal fisheries interactions, 1983. Third annual report, Contract NA-80-FA-C-00029, to NMFS, Northeast Fisheries Science Center, 166 Water St, Woods Hole, MA. 52 pp.

Gilbert, J. R. and K. M. Wynne. 1985. Harbor seal populations and fisheries interactions with marine mammals in New England, 1984. Interim Rep., NOAA NA-84-EAC-00070, to NMFS, Northeast Fisheries Science Center, 166 Water St., Woods Hole, MA. 15 pp.

Gilbert, J. R. and K. M. Wynne. 1987. Marine mammal interactions with New England gillnet fisheries. Final Report, Contract No. NA-84-EAC-00070, to NMFS, Northeast Fisheries Science Center, 166 Water St., Woods Hole, MA. 21 pp.

Gilbert, J. R. and N. Guldager. 1998. Status of harbor and gray seal populations in northern New England. Final Report under NMFS/NER Cooperative Agreement 14-16-009-1557, to NMFS, Northeast Fisheries Science Center, 166 Water St., Woods Hole, MA. 13 pp.

Hoover, K., S. Sadove, and P. Forestell. 1999. Trends of harbor seal, *Phoca vitulina*, abundance from aerial surveys in New York waters: 1985-1999. Proceedings of the 13th Biennial Conference on the Biology of Marine , Wailea, Hawaii, Nov. 28 - Dec. 3, 1999. (Abstract).

Jacobs, S. R. and J. M. Terhune. 2000. Harbor seal (*Phoca vitulina*) numbers along the New Brunswick coast of the Bay of Fundy in autumn in relation to aquaculture. Northeastern Naturalist 7(3): 289-296.

Katona, S. K., V. Rough, and D. T. Richardson. 1993. A field guide to whales, porpoises, and seals from Cape Cod to Newfoundland. Smithsonian Institution Press: Washington, DC, 316 pp.

Kenney, M. K. 1994. Harbor seal population trends and habitat use in Maine. M.S. Thesis. University of Maine, Orono, ME. 55 pp.

Lens, S. 1997. Interactions between marine mammals and deep water trawlers in the NAFO regulatory area. ICES C.M. 8/Q. 10 pp.

Mansfield, A. W. 1967. Distribution of the harbor seal, *Phoca vitulina* Linnaeus, in Canadian Arctic waters. J. Mamm. *48*(2): 249-257.

Payne. P. M. and D. C. Schneider. 1984. Yearly changes in abundance of harbor seals, *Phoca vitulina*, at a winter haul-out site in Massachusetts. Fish. Bull., U.S. 82: 440-442.

Payne, P. M. and L. A. Selzer. 1989. The distribution, abundance and selected prey of the harbor seal, *Phoca vitulina concolor*, in southern New England. Mar. Mamm. Sci. 5(2): 173-192.

Read, A. J. 1994. Interactions between cetaceans and gillnet and trap fisheries in the northwest Atlantic. Rep. Int. Whal. Commn., Special Issue 15: 133-147.

Richardson, D. T. 1976. Assessment of harbor and gray seal populations in Maine 1974-1975. Final report, contract No. MM4AC009, Marine Mammal Commission., Washington, DC, 46 pp.

Rosenfeld M., M. George and J. M. Terhune. 1988. Evidence of autumnal harbour seal, *Phoca vitulina*, movement from Canada to the United States. Can. Field Nat.. 102(3): 527-529.

Rough, V. 1995. Gray seals in Nantucket Sound, Massachusetts, winter and spring, 1994. Final report to Marine Mammal Commission, Contract T10155615, 28 pp. NTIS Pub. PB95-191391.

Schneider, D. C. and P. M. Payne. 1983. Factors affecting haul-out of harbor seals at a site in southeastern Massachusetts. J. Mamm. 64(3): 518-520.

Schroeder, C. L. 2000. Population status and distribution of the harbor seal in Rhode Island waters. M.S. Thesis, University of Rhode Island, Kingston, RI. 197 pp.

Slocum, C.J., R. Schoelkopf, S. Tulevech, M. Stevens, S. Evert, and M. Moyer. 1999. Seal populations wintering in New Jersey (USA) have increased in abundance and diversity. Proceedings of the 13th Biennial Conference on the Biology of Marine Mammals, Wailea, Hawaii, Nov. 28 - Dec. 3, 1999. (Abstract).

Stanley, H. F., S. Casey, J. M. Carnahan, S. Goodman, J. Harwood, and R. K. Wayne. 1996. Worldwide patterns of mitochondrial DNA differentiation in the harbor seal (*Phoca vitulina*). Mol. Biol. Evol. 13: 368-382.

Stobo, W. T. and G. M. Fowler. 1994. Aerial surveys of seals in the Bay of Fundy and off southwest Nova Scotia. Can. Tech. Rep. Fish. Aquat. Sci. 1943:57 pp.

Stobo, W. T. and Z. Lucas. 2000. Shark-inflicted mortality on a population of harbour seals (*Phoca vitulina*) at Sable Island, Nova Scotia. J. Zool. Lond. 252: 405-414.

Temte, J. L., M. A. Bigg and O. Wiig. 1991. Clines revisited: the timing of pupping in the harbour seal (*Phoca vitulina*). J. Zool. Lond. 224: 617-632.

Wade, P. R. and R. P. Angliss. 1997. Guidelines for assessing marine mammal stocks: Report of the GAMMS Workshop April 3-5, 1996, Seattle, Washington. U.S. Dep. Commer., NOAA Tech. Memo. NMFS-OPR-12, 93 pp.

Waring, G. T., J. R. Gilbert, J. Loftin, and N. Cabana. Short term movements of radio tagged harbor seals in New England. Northeast. Nat. In press.

Whitman, A. A. and P. M. Payne. 1990. Age of harbour seals, *Phoca vitulina concolor*, wintering in southern New England. Can. Field Nat. 104(4): 579-582.

Williams, A. S. 1999. Prey selection by harbor seals in relation to fish taken by the Gulf of Maine sink gillnet fishery. M.S. Thesis, University of Maine, Orono, ME. 62 pp.

Wilson, S. C. 1978. Social organization and behavior of harbor seals, *Phoca concolor*, in Maine. Final Report, Contract MM6ACO13, GPO-PB-280-188, Marine Mammal Commission, Washington, DC, 36 pp.

December 2005

GRAY SEAL (*Halichoerus grypus*): Western North Atlantic Stock

STOCK DEFINITION AND GEOGRAPHIC RANGE

The gray seal is found on both sides of the North Atlantic, with three major populations: eastern Canada, northwestern Europe and the Baltic Sea (Katona *et al.* 1993). The western North Atlantic population occurs from New England to Labrador and is centered in the Sable Island region of Nova Scotia (Mansfield 1966; Katona *et al.* 1993; Davies 1957; Lesage and Hammill 2001). This stock is separated by geography, differences in the breeding season, and mitochondrial DNA variation from the eastern Atlantic stock (Bonner 1981; Boskovic *et al.* 1996; Lesage and Hammill 2001). There are two breeding concentrations in eastern Canada; one at Sable Island, and a second that breeds on the pack ice in the Gulf of St. Lawrence (Laviguer and Hammill 1993). Tagging studies indicate that there is little intermixing between the two breeding groups (Zwanenberg and Bowen 1990) and, for management purposes, they are treated as separate populations (Mohn and Bowen 1996). Small numbers of animals and pupping have been observed on several isolated islands along the Maine coast and in Nantucket-Vineyard Sound, Massachusetts (Katona *et al.* 1993; Rough 1995; J. R. Gilbert, pers. comm., University of Maine, Orono, ME). In the late 1990's, a year-round breeding population of approximately 400+ animals was documented on outer Cape Cod and Muskeget Island (D. Murley, pers. comm., Mass. Audubon Society, Wellfleet, MA). In December 2001, NMFS initiated aerial surveys to monitor gray seal pup production on Muskeget Island and at the Monomoy National Wildlife Refuge (NWR; S. Wood, pers. comm., University of Massachusetts, Boston, MA). Gilbert (pers. comm.) has also documented resident colonies and pupping in Maine since 1994.

POPULATION SIZE

Current estimates of the total western Atlantic gray seal population are not available; although estimates of portions of the stock are available for select time periods. The Canadian population, inhabiting the Gulf of St. Lawrence and Sable Island, appears to be growing. A 1993 survey estimated the population at 144,000 animals (DFO 2003, Mohn and Bowen 1996) and a 1997 survey estimated 195,000 (DFO 2003). While the overall population in increasing, the population at Sable Island is increasing by approximately 13% per year, while the population in the Gulf of St. Lawrence is declining (Bowen *et al*. 2003).

The population in US waters is also increasing. Maine coast-wide surveys conducted during summer (all other surveys were conducted January-May) revealed 597 and 1,731 gray seals in 1993 and 2001, respectively (Gilbert *et al*. 2005). In 2002, the maximum counts of two breeding colonies in Maine, with number of pups in parentheses, were 193 (9) on Seal Island and 74 (31) on Green Island (S. Wood, pers. comm.). Gray seal numbers are increasing in Massachusetts at Muskeget Island off the coast of Nantucket, and at Monomoy Island, off the coast Chatham, Cape Cod. Pup counts on Muskeget have increased from 0 in 1989 to 1,023 in 2002 (Rough 1995, S. Wood, pers. comm.). Gray seal numbers increase in this region in the spring (April-May) when molting occurs. In April-May 1994 a maximum count of 2,010 was obtained for Muskeget Island and Monomoy combined (Rough 1995). In March 1999 a maximum count of 5,611 was obtained in the region south of Maine (between Isles of Shoals, NH and Woods Hole, MA) (Barlas 1999). No gray seals were recorded at haul out sites between Newport, RI and Montauk Pt., NY (Barlas 1999), although, more recently small numbers of gray seals have been recorded in this region (deHart 2002; R. DiGiovanni, pers. comm., Riverhead Foundation, Riverhead, NY). Recently, a small number of gray seals have maintained a winter presence in the Woods Hole region (Vineyard Sound) (deHart 2002).

Table 1. Summary of abundance estimates for the western North Atlantic gray seal. Month, year, and area covered during each abundance survey, resulting abundance estimate (N_{min}) and coefficient of variation (CV).

Month/Year	Area	N_{min} [a]	CV
March 1999	Muskeget Is. & Monomoy, MA	5,611	None reported
May 2001	Maine coast	1,731	None reported

[a] These counts pertain to animals seen in U.S. waters, and the stock relationship to animals in Canadian waters is unknown.

Minimum Population Estimate

Present data are insufficient to calculate the minimum population estimate for U.S. waters. It is estimated that there are at least 195,000 gray seals in Canada (DFO 2003).

Current Population Trend

Gray seal abundance is likely increasing in the U.S. Atlantic Exclusive Economic Zone (EEZ), but the rate of increase is unknown. The population in eastern Canada was greatly reduced by hunting and bounty programs, and in the 1950's the gray seal was considered rare (Lesage and Hammill 2001). Bounty and culling programs also occurred between 1976 and 1983, removing approximately 1,720 animals per year (DFO 2002). The Sable Island population was less affected and has been increasing for several decades . Pup production on Sable Island, Nova Scotia, has been about 13% per year since 1962 (Stobo and Zwanenberg 1990; Mohn and Bowen 1996); whereas, in the Gulf of St. Lawrence the population appears to be declining, and may have been declining since 1990 (DFO 2003). Approximately 57% of the western North Atlantic population is from the Sable Island stock. In recent years pupping has been established on Hay Island, off the Cape Breton coast (Lesage and Hammill 2001).

Winter breeding colonies in Maine and on Muskeget Island may provide some measure of gray seal population trends and expansion in distribution. Sightings in New England increased during the 1980's as the gray seal population and range expanded in eastern Canada. Five pups were born at Muskeget in 1988. The number of pups increased to 12 in 1992, 30 in 1993, and 59 in 1994 (Rough 1995). In January 2002, between 883-1,023 pups were counted on Muskeget Island and surrounding shoals (S. Wood, pers. comm.). These observations continue the increasing trend in pup production reported by Rough (1995). NMFS recently initiated a collaborative program with the University of Massachusetts, Boston and University of Maine to monitor gray seal population trends and pup production in New England waters. The change in gray seal counts at Muskeget and Monomoy from 2,010 in 1994 to 5,611 in 1999 represents an annual increase rate of 20.5%, however, it can not be determined what proportion of the increase represents growth or immigration.

CURRENT AND MAXIMUM NET PRODUCTIVITY RATES

Current and maximum net productivity rates are unknown for this stock. One study estimated an annual or net productivity increase in pup production of 13% on Sable Island (Mohn and Bowen 1996; Bowen *et al.* 2003).

For purposes of this assessment, the maximum net productivity rate was assumed to be 0.12. This value is based on theoretical modeling showing that pinniped populations may not grow at rates much greater than 12% given the constraints of their reproductive life history (Barlow *et al.* 1995).

POTENTIAL BIOLOGICAL REMOVAL

Potential Biological Removal (PBR) is the product of minimum population size, one-half the maximum productivity rate, and a "recovery" factor (MMPA Sec. 3. 16 U.S.C. 1362; Wade and Angliss 1997). The minimum population size is unknown. The maximum productivity rate is 0.12, the default value for pinnipeds. The recovery factor (F_R) for this stock is 1.0, the value for stocks of unknown status, but is known to be increasing. PBR for the western North Atlantic gray seals in U.S. waters is unknown.

ANNUAL HUMAN-CAUSED MORTALITY AND SERIOUS INJURY

For the period 1999-2003, the total estimated human caused mortality and serious injury to gray seals was 274 per year. The average was derived from three components: 1) 141(CV=0.26; Table 2) from the 1999-2003 U.S. observed fishery; 2) 3 from average 1999-2003 stranding mortalities in U.S. waters resulting from power plant entrainments, oil spill, shooting, boat strike, and other sources (NMFS unpublished data), and 3) 130 from average 1999-2003 kill in the Canadian hunt (DFO 2003, Stenson unpublished data).

Fishery Information

Detailed fishery information is given in Appendix III.

U.S.

Northeast Sink Gillnet

There were 52 gray seal mortalities observed in the Northeast sink gillnet fishery between 1993 and 2003. Annual estimates of gray seal bycatch in the Northeast sink gillnet fishery reflect seasonal distribution of the species and of fishing effort. Estimated annual mortalities (CV in parentheses) from this fishery was 0 in 1990-1992, 18 in 1993 (1.00), 19 in 1994 (0.95), 117 in 1995 (0.42), 49 in 1996 (0.49), 131 in 1997 (0.50), 61 in 1998 (0.98), 155 in 1999 (0.51), 193 in 2000 (0.55), 117 in 2001 (0.59), 0 in 2002 and 242 (0.47) in 2003 (Table 2). There were 1, 5, 8, 2, and 2 unidentified seals observed during 1999 to 2003, respectively. Since 1997 unidentified seals have not been prorated to a species. This is consistent with the treatment of other unidentified mammals that do not get prorated to a specific species. Average annual estimated fishery-related mortality and serious injury to this stock attributable to this fishery during 1999-2003 was 141 gray seals (CV=0.26) (Table 2). The stratification design used is the same as

that for harbor porpoise (Bravington and Bisack 1996).

Mid-Atlantic Coastal Gillnet

No gray seals were taken in observed trips during 1998-2000, and 2003. One gray seal was observed taken during a "fish trip" (not "marine mammal trip") in 2001 (Table 2). Therefore, the annual (2001) mean mortality was not estimated. The gray seal was taken at 44 fathom depth during the month of April off the coast of New Jersey near Hudson Canyon. Observed effort was scattered between Delaware and North Carolina from 1 to 50 miles off the beach. In 2002, 65% of sampling was concentrated in one area and not distributed proportionally across the fishery. Therefore, observed mortality is considered unknown in 2002.

CANADA

An unknown number of gray seals have been taken in Newfoundland and Labrador, Gulf of St. Lawrence, and Bay of Fundy groundfish gillnets, Atlantic Canada and Greenland salmon gillnets, Atlantic Canada cod traps, and in Bay of Fundy herring weirs (Read 1994). In addition to incidental catches, some mortalities (e.g., seals trapped in herring weirs) were the result of direct shooting, and there were culls of about 1,700 animals annually during the 1970's and early 1980's on Sable Island (Anonymous. 1986).

In 1996, observers recorded 3 gray seals (1 released alive) in Spanish deep-water trawl fishing on the southern edge of the Grand Banks (NAFO Areas 3) (Lens 1997). Seal bycatches occurred year-round, but interactions were highest during April-June. Many of the seals that died during fishing activities were unidentified. The proportion of sets with mortality (all seals) was 2.7 per 1,000 hauls (0.003).

Table 2. Summary of the incidental mortality of gray seal (*Halichoerus grypus*) by commercial fishery including the years sampled (Years), the number of vessels active within the fishery (Vessels), the type of data used (Data Type), the annual observer coverage (Observer Coverage), the mortalities recorded by on-board observers (Observed Mortality), the estimated annual mortality (Estimated Mortality), the estimated CV of the annual mortality (Estimated CVs) and the mean annual mortality (CV in parentheses).

Fishery	Years	Vessels	Data Type [a]	Observer Coverage [b]	Observed Mortality	Estimated Mortality	Estimated CVs	Mean Annual Mortality
Northeast Sink Gillnet[c]	99-03	301	Obs. Data Weighout, Logbooks	.06, .06, .04, .02, .03	5, 5, 2, 0, 5	155, 193, 117, 0, 242	.51, .55, .59, 0, .47	141 (0.26)
Mid-Atlantic Coastal Gillnet[d]	99-03	unk [e]	Obs. Data Weighout	.02, .02, .02, .01, .01	0, 0, 1, unk[g], 0	0, 0, 0[f], unk[g], 0	0, 0, 0, unk[g], 0	0 (0.00)
TOTAL								141 (0.26)

a Observer data (Obs. Data) are used to measure bycatch rates, and the data are collected within the Northeast Fisheries Science Center (NEFSC) Sea Sampling Program. NEFSC collects landings data (Weighout), and total landings are used as a measure of total effort for the sink gillnet fishery. Mandatory logbook (Logbook) data are used to determine the spatial distribution of fishing effort in the Northeast multispecies sink gillnet fishery.

b The observer coverage for the Northeast sink gillnet fishery is measured in trips. Observer coverage of the Mid-Atlantic coastal gillnet fisheries are measured in tons of fish landed.

c In 1998, 2000, and 2001 respectively, observed mortality on "marine mammal trips" was 3, 3 and 2 animals. In 1997 and 1999 all observed takes were on marine mammal trips. In 1998, 2000 and 2001 there was 1, 2 and 1 mortalities recorded on "fish trips". Only mortalities observed on "marine mammal trips" are used to estimate bycatch. See Bisack (1997) for "trip" type definitions. Since 1998, takes from pingered and non-pingered nets within a marine mammal time/area closure that required pingers, and takes from pingered and non-pingered nets not within a marine mammal time/area closure were pooled. The pooled bycatch rate was weighted by the total number of samples taken from the stratum and used to estimate the mortality. In 1998, 1 take was observed in a net without a pinger that was within a marine mammal closure that required pingers. In 1997, 1999 and 2000, respectively, 12, 2 and 2 takes were observed in nets with pingers. In 2001 no gray seals were observed taken in nets equipped with pingers.

d The one observed take in the Mid-Atlantic gillnet fisheries (2001) was on a "fish trip", therefore no mortality estimate was extrapolated. See Bisack (1997) for "trip" type definitions.

e Number of vessels is not known.

f The annual mortality was not estimated because the observed take occurred on a "fish trip" and not a "marine mammal trip."

g Sixty-five percent of sampling in the Mid-Atlantic coastal gillnet by the NEFSC fisheries observer program was concentrated in one area off the coast of Virginia. Because of the low level of sampling that was not distributed proportionately throughout the Mid-Atlantic region observed mortality is considered unknown in 2002. The four year average (1999-2001, and 2003) estimated mortality was applied as the best representative estimate.

Other Mortality

Canada: In Canada, gray seals were hunted for several centuries by indigenous people and European settlers in the Gulf of St. Lawrence and along the Nova Scotia eastern shore, and were locally extirpated (Lavigueur and Hammill 1993). By the mid 1900's gray seals were considered to be rare, and in the mid 1960's the population in eastern Canada was estimated to be 5,600 (Mansfield 1966). Since the mid-1960s the population has been increasing. During a bounty and culling program (1967-1983), the average annual removals were 1,720 seals (DFO 2002). From 1999 to 2003 the annual kill of gray seals by hunters was: 1999 (98), 2000 (342), 2001 (76) 2002 (126), and 2003 (6) (DFO 2003; Stenson unpublished data). The traditional hunt of a few hundred animals is expected to continue off the Magdalen Islands and in other areas, except Sable Island where commercial hunting is not permitted (DFO 2003).

Canada also issues personal hunting licenses, which allows the holder to take 6 grey seals annually (Lesage and Hammill 2001). Hunting is not permitted during the breeding season and some additional seasonal/spatial restrictions are in effect (Lesage and Hammill 2001).

U.S: Gray seals, like harbor seals, were hunted for bounty in New England waters until the late 1960's. This hunt may have severely depleted this stock in U.S. waters (Rough 1995). Other sources of mortality include human interactions, storms, abandonment by the mother, disease, and predation. Mortalities caused by human interactions include boat strikes, fishing gear interactions, power plant entrainment, oil spill/exposure, harassment, and shooting. The Cape Cod stranding network has documented gray seals entangled in netting or plastic debris around the Cape Cod/Nantucket area, and in recent years have made successful disentanglement attempts.

From 1999-2003, 321gray seal strandings were recorded, extending from Maine to North Carolina. Most strandings were in Massachusetts (136), New York (55), and Maine (31). Fifteen (4.6%) of the seals stranded during this five year period showed signs of human interaction as a direct cause of mortality. The total number of gray seal strandings in 2002 and 2003 are presented in Table 3.

Table 3. Gray seal (*Halichoerus grypus*) reported strandings along the U.S. Atlantic coast (2002-2003).

STATE	2002	2003	TOTAL
Maine	7	6	13
New Hampshire	0	1	1
Massachusetts	43	64	107
Rhode Island	3	7	10
Connecticut	0	0	0
New York	14	13	27
New Jersey	3	14	17
Delaware	0	1	1
Maryland	0	0	0
Virginia	0	2	2
North Carolina	1	0	1
Total	71	108	179

STATUS OF STOCK

The status of the gray seal population relative to OSP in U.S. Atlantic EEZ waters is unknown, but the populations appear to be increasing in Canadian and U.S. waters. The species is not listed as threatened or endangered under the Endangered Species Act. Recent data indicate that this population is increasing. The total fishery-related mortality and serious injury for this stock is believed to be very low relative to the population size in Canadian waters and can be considered insignificant and approaching zero mortality and serious injury rate. Although PBR cannot be determined for this stock, the level of human-caused mortality and serious injury in the U.S. Atlantic EEZ is believed to be very low relative to the total stock size; therefore, this is not a strategic stock.

REFERENCES

Anonymous. 1986. Seals and sealing in Canada. Rep. of the Royal Commission on Seals and Sealing, Vol. 1, 65 pp. Available from Canadian Government Publishing Centre, Ottawa, Canada.

Barlas, M. E. 1999. The distribution and abundance of harbor seals (*Phoca vitulina concolor*) and gray seals (*Halichoerus grypus*) in southern New England, winter 1998- summer 1999. MA Thesis, Boston University, Graduate School of Arts and Sciences, Boston, MA. 52 pp.

Barlow, J., S. L. Swartz, T. C. Eagle,and P. R. Wade. 1995. U.S. Marine Mammal Stock Assessments: Guidelines for Preparation, Background, and a Summary of the 1995 Assessments. U.S. Dep. Commer., NOAA Tech. Memo. NMFS-OPR-6, 73 pp.

Bisack, K. D. 1997. Harbor porpoise bycatch estimates in the New England multispecies sink gillnet fishery: 1994 and 1995. Rep. Int. Whal. Commn. 47:705-14.

Bonner, W. N. 1981. Grey seal *Halichoerus grypus Fabricus*, 1791. Pp. 111-144 *In:* S. H. Ridgway and R. J. Harrison

(eds.), Handbook of marine mammals, Vol. 2: Seals. Academic Press, London, 359 pp.
Boskovic, R., K. M. Kovacs, M. O. Hammill, and B. N. White. 1996. Geographic distribution of mitochondrial DNA haplotypes in grey seals (*Halichoerus grypus*). Can. J. Zool. 74: 1787-1796.
Bowen, W.D., J. McMillan, and R. Mohn. 2003. Sustained exponential population growth of grey seals at Sable Island, Nova Scotia. ICES J. Mar. Sci. 60: 1265-1274.
Bravington, M. V. and K. D. Bisack. 1996. Estimates of harbor porpoise bycatch in the Gulf of Maine sink gillnet fishery, 1990-93. Rep. Int. Whal. Commn. 46:567-574.
Davies, J. L. 1957. The geography of the gray seal. J. Mamm. 38: 297-310.
DFO [Dept. of Fisheries and Oceans]. 2003. Atlantic seal hunt: 2003-2005 management plan. Available from Canadian Department of Fisheries and Oceans, Ottawa, Ontario, Canada, K1A 0E6, Fisheries Resource Management - Atlantic. 34 pp.
DFO [Dept. of Fisheries and Oceans]. 2002. Atlantic seal hunt: 2002 management plan. Available from Canadian Department of Fisheries and Oceans, Ottawa, Ontario, Canada, K1A 0E6, Fisheries Resource Management – Atlantic. 39 pp.
deHart, P. A. P. 2002. The distribution and abundance of harbor seals (*Phoca vitulina concolor*) in the Woods Hole region. MA Thesis, Boston University, Graduate School of Arts and Sciences, Boston, MA. 88 pp.
Gilbert, J. R., G. T. Waring, K. M. Wynne, and N. Guldager. 2005. Changes in abundance and distribution of harbor seals in Maine, 1981-2001. Mar. Mamm. Sci. 21: 519-535.
Katona, S. K., V. Rough and D. T. Richardson. 1993. A field guide to whales, porpoises, and seals from Cape Cod to Newfoundland. Smithsonian Institution Press, Washington, DC. 316 pp.
Laviguer, L. and M. O. Hammill. 1993. Distribution and seasonal movements of grey seals, *Halichoerus grypus*, born in the Gulf of St. Lawrence and eastern Nova Scotia shore. Can. Field Nat. 107: 329-340.
Lens, S. 1997. Interactions between marine mammals and deep water trawlers in the NAFO regulatory area. ICES C.M. 8/Q. 10 pp.
Lesage, V. and M. O. Hammill. 2001. The status of the grey seal, *Halichoerus grypus*, in the Northwest Atlantic. Can. Field Nat. 115(4): 653-662.
Mansfield, A.W. 1966. The grey seal in eastern Canadian waters. Can. Audubon Mag. 28:161-166.
Mohn, R. and W. D. Bowen. 1996. Grey seal predation on the eastern Scotian Shelf: Modeling the impact on Atlantic cod. Can. J. Aquat. Sci. 53:2722-2738.
Read, A. J. 1994. Interactions between cetaceans and gillnet and trap fisheries in the northwest Atlantic. Rep. Int. Whal. Commn., Special Issue 15: 133-147.
Rough, V. 1995. Gray seals in Nantucket Sound, Massachusetts, winter and spring, 1994. Final report to Marine Mammal Commission, Contract T10155615, 28 pp. NTIS Pub. PB95-191391.
Stobo, W. T. and K. C. T. Zwanenburg. 1990. Grey seal (*Halichoerus grypus*) pup production on Sable Island and estimates of recent production in the northwest Atlantic. Pp. 171-184 *In:* W. D. Bowen (ed), Population biology of sealworm (*Pseudoterranova decipiens*) in relation to its intermediate and seal hosts. Can. Bull. Fish. and Aq. Sci. 222.
Wade, P. R. and R. P. Angliss. 1997. Guidelines for assessing marine mammal stocks: Report of the GAMMS Workshop April 3-5, 1996, Seattle, Washington. U.S. Dep. Commer., NOAA Tech. Memo. NMFS-OPR-12, 93 pp.
Zwanenberg, K.C.T. and W.D. Bowen. 1990. Population trends of the grey seal (*Halichoerus grypus*) in eastern Canada. Pp. 185-197 *in*: W.D. Bowen (ed.), Population Biology of Sealworm (*Pseudoterranova decipiens*) in Relation to its Intermediate and Seal Hosts. Can. Bull. Fish. and Aq. Sci. 222.

December 2005

HARP SEAL (*Pagophilus groenlandicus*): Western North Atlantic Stock

STOCK DEFINITION AND GEOGRAPHIC RANGE

The harp seal occurs throughout much of the North Atlantic and Arctic Oceans (Ronald and Healey 1981; Lavigne and Kovacs 1988); however, in recent years, numbers of sightings and strandings have been increasing off the east coast of the United States from Maine to New Jersey (Katona *et al.* 1993; Stevick and Fernald 1998; B. Rubinstein, pers. comm., New England Aquarium; McAlpine 1999; Lacoste and Stenson 2000). These extralimital appearances usually occur in January-May (Harris *et al.* 2002), when the western North Atlantic stock of harp seals is at its most southern point of migration. Concomitantly, a southward shift in winter distribution off Newfoundland was observed during the mid-1990s, which was attributed to abnormal environmental conditions (Lacoste and Stenson 2000). The world's harp seal population is divided into three separate stocks, each identified with a specific breeding site (Bonner 1990; Lavigne and Kovacs 1988). The largest stock is located in the western North Atlantic off eastern Canada and is divided into two breeding herds which breed on the pack ice. The Front herd breeds off the coast of Newfoundland and Labrador, and the Gulf herd breeds near the Magdalen Islands in the middle of the Gulf of St. Lawrence (Sergeant 1965; Lavigne and Kovacs 1988). The second stock breeds in the White Sea off the coast of the Soviet Union, and the third stock breeds on the West Ice off eastern Greenland (Lavigne and Kovacs 1988). Harp seals are highly migratory (Sergeant 1965; Stenson and Sjare 1997). Breeding occurs at different times for each stock between mid-February and April. Adults then assemble north of their whelping patches to undergo the annual molt. The migration then continues north to Arctic summer feeding grounds. In late September, after a summer of feeding, nearly all adults and some of the immature animals migrate southward along the Labrador coast, usually reaching the entrance to the Gulf of St. Lawrence by early winter. There they split into two groups, one moving into the Gulf and the other remaining off the coast of Newfoundland.

The extreme southern limit of the harp seal's habitat extends into the U.S. Atlantic Exclusive Economic Zone (EEZ) during winter and spring. Support for the increase in numbers and geographic distribution of harp seals in New England to Mid-Atlantic waters is based primarily on strandings, and secondarily on fishery bycatch (McAlpine and Walker 1990; Rubinstein 1994).

POPULATION SIZE

The total population size of harp seals is unknown; however, three seasonal abundance estimates are available which use a variety of methods including aerial surveys and mark-recapture (Table 1). Generally, these methods include surveying the whelping concentrations and modeling pup production. Harp seal pup production in the 1950's was estimated at 645,000 decreasing to 225,000 by 1970 (Sergeant 1975). Estimates began to increase at that time and have continued to rise, reaching 478,000 in 1979 (Bowen and Sergeant 1983; Bowen and Sergeant 1985), 577,900 in 1990 (Stenson *et al.* 1993), and 998,000 in 1999 (Stenson *et al.* 2000).

Roff and Bowen (1983) developed an estimation model to provide a more precise estimate of total abundance. This technique incorporates recent pregnancy rates and estimates of age-specific hunting mortality (CAFSAC 1992). Shelton *et al.* (1992) applied a harp seal estimation model to the 1990 pup production and obtained an estimate of 3.1 million (range 2.7-3.5 million; Stenson 1993). Using a revised population model, 1994 pup count data, and two assumptions regarding pup mortality rates, Shelton *et al.* (1996) estimated pup production and total population size for the period 1955-1994. The 1994 total population estimate was 4.8 million (95% CI= 4.1-5.5 million) harp seals (Warren *et al.* 1997). The 1999 population estimate was 5.2 million (95% CI=4.0-6.4 million) harp seals (Healey and Stenson 2000) (Table 1).

Table 1. Summary of abundance estimates (pups and total) for western North Atlantic harp seals. Year and area covered during each abundance survey, resulting abundance estimate (N_{best}) and coefficient of variation

Month/Year	Area	N_{best}	CV
1999	Eastern Atlantic Canada - Labrador	998,000 pups	±200,000 (95% CI)
1999	Eastern Atlantic Canada - Labrador	5.2 million	±1,200,000 (95% CI)

Minimum population estimate

Present data are insufficient to calculate the minimum population estimate for U.S. waters. It is estimated there are at least 5.2 million (±1.2 million) harp seals in Canada (Healey and Stenson 2000).

Current population trend

The population appears to be increasing in U.S. waters, judging from the increased number of stranded harp seals, but the magnitude of the suspected increase is unknown. In Canada, since 1996 the population has been stable (5.2 million; ±1.2 million) due to large harvests of young animals in recent years (Healey and Stenson 2000).

CURRENT AND MAXIMUM NET PRODUCTIVITY RATES

Current and maximum net productivity rates are unknown for this stock. The best data are based on Canadian studies. Recent studies indicate that pup production has increased (Stenson *et al.* 2002, Stenson *et al.* 2003), but the rate of population increase cannot be quantified at this time (Stenson *et al.* 1996). The mean age of sexual maturity was 5.8 yrs in the mid-1950's, declining to 4.6 yrs in the early 1980's and then increasing to 5.6 yrs in the mid-1990's (Sjare *et al.* 1996; Sjare and Stenson 2000).

For purposes of this assessment, the maximum net productivity rate was assumed to be 0.12. This value is based on theoretical modeling showing that pinniped populations may not grow at rates much greater than 12% given the constraints of their reproductive life history (Barlow *et al.* 1995).

POTENTIAL BIOLOGICAL REMOVAL

Potential Biological Removal (PBR) is the product of minimum population size, one-half the maximum productivity rate, and a "recovery" factor (MMPA Sec. 3. 16 U.S.C. 1362; Wade and Angliss 1997). The minimum population size in U.S. waters is unknown. The maximum productivity rate is 0.12, the default value for pinnipeds. The "recovery" factor, which accounts for endangered, depleted, threatened stocks, or stocks of unknown status relative to optimum sustainable population (OSP) was set at 1.0 because it was believed that harp seals are within OSP. PBR for the western North Atlantic harp seal in U.S. waters is unknown. Applying the formula to the minimum population estimate for Canadian waters results in a "PBR" of 312,000 harp seals. However, Johnston *et al.* (2000) suggests that catch statistics from the Canadian hunt are negatively biased due to under reporting; therefore, an F_R of 0.5 may be appropriate. Using the lower F_R results in a "PBR" of 156,000 harp seals. The Canadian model predicts replacement yields between 522,000 and 541,000 (Healey and Stenson 2000).

ANNUAL HUMAN-CAUSED MORTALITY AND SERIOUS INJURY

For the period 1999-2003, the total estimated annual human caused mortality and serious injury to harp seals was 453,962. Estimated annual human caused mortality in US waters is 41, derived from two components: 1) 36 harp seals (CV=0.53) from the observed U.S. fisheries (Table 2), and 2) 4.6 from average 1999-2003 stranding mortalities resulting from human interactions (NMFS unpublished data). The remaining mortality is derived from five components: 1) 232,915 from to 1999-2003 average commercial catches of northwest Atlantic harp seals by Canada (244,552 in 1999, 91,602 in 2000, 226,493 in 2001, 312,367 in 2002, and 289,512 in 2003) (Hammill and Stenson 2003, DFO 2003, Stenson unpublished data); 2) 83,010 from 1999-2002 (2003 unavailable) average Greenland catch (97,583 in 1999, 101,941 in 2000, 81,390 in 2001, and 51,124 in 2002) (Anonymous 2003, Stenson unpublished data), 3) 4,881 average catches in the Canadian Arctic (4,881 in each year) (Hammill and Stenson, 2003), and 4) 18,566 from 1999-2002 (2003 unavailable) average bycatches in the Newfoundland lumpfish fishery (18,443 in 1999, 18,607 in 2000, 18,607 in 2001, and 18,607 in 2002) (Stenson unpublished data), and 5) 119,430 from 1999-2002 (2003 unavailable) average struck and lost animals (animals that are killed but not recovered) (21,748 in 1999, 117,864 in 2000, 109,313 in 2001 and 128,794 in 2002) (Stenson unpublished data). The struck and lost component can be further broken down into struck and lost from the commercial harvest (20,902 average from 1999 to 2002 (2003 unavailable): 19,284 in 1999, 11,043 in 2000, 23,042 in 2001, and 30,275 in 2002), and struck and lost from the Canadian Arctic and Greenland harvests (87,890 average from 1999 to 2002; 2003 unavailable): 102,464 in 1999, 106,822 in 2000, 86,271 in 2001, and 56,005 in 2002) (Stenson unpublished data). Struck and lost is calculated for the commercial harvest assuming that the rate is 5% for young of the year, and 50% for animals one year of age and older (DFO 2001, Stenson unpublished data). The Canadian Arctic and Greenland struck and lost rate is calculated assuming the rate is 50% for all age classes (DFO 2001; Stenson unpublished data).

Fishery Information

U.S.

Detailed fishery information is reported in the Appendix III.

Northeast Sink Gillnet:

There were 122 harp seal mortalities observed in the Northeast sink gillnet fishery between 1990 and 2002. Annual estimates of harp seal bycatch in the Northeast sink gillnet fishery reflect seasonal distribution of the species and of fishing effort. Estimated annual mortalities (CV in parentheses) from this fishery during 1999-2003 were: 81 in 1999 (0.78), 24 in 2000 (1.57), 26 in 2001 (1.04), and 0 during 2002-2003 (Table 2) There were 1, 5, 8, 2, and 2 unidentified seals observed during 1999 through 2003, respectively. Since 1997, unidentified seals have not been prorated to a species. This is

consistent with the treatment of other unidentified mammals that do not get prorated to a specific species. Average annual estimated fishery-related mortality and serious injury to this stock attributable to this fishery during 1999-2003 was 26 harp seals (CV=0.60). The stratification design used is the same as that for harbor porpoise (Bravington and Bisack 1996). The bycatch occurred principally in winter (January-May) and was mainly in waters between Cape Ann and New Hampshire. One observed winter mortality was in waters south of Cape Cod.

Mid-Atlantic Coastal Gillnet:

No harp seals were taken in observed trips during 1993-1997, and 1999-2003. One harp seal was observed taken in 1998. Observed effort from 1993-2003 was scattered between New York and North Carolina from 1 to 50 miles off the beach. All bycatches were documented during January to April. Using the observed takes, the estimated annual mortality (CV in parentheses) attributed to this fishery was 0 in 1995-1997, 17 in 1998 (1.02) and 0 in 1999-2003 In 2002, 65% of observer coverage was concentrated in one area and not distributed proportionally across the fishery. Therefore observed mortality is considered unknown in 2002. Average annual estimated fishery-related mortality attributable to this fishery during 1999-2003 was zero harp seals.

North Atlantic Bottom Trawl

Vessels in the North Atlantic bottom trawl fishery, a Category III fishery under MMPA, were observed in order to meet fishery management needs, rather than marine mammal management needs. No mortalities were observed between 1991-2000, one mortality was observed in 2001, and zero mortalities were observed in 2002. Observer coverage, expressed as number of trips, was < 1% from 1998 to 2001, and 2% in 2002 (Table 2). The estimated annual fishery-related mortality and serious injury attributable to this fishery (CV in parentheses) was 0 between 1991-2000, 49 (CV=1.10) in 2001, and 0 between 2002-2003. Average annual estimated fishery-related mortality attributable to this fishery in between 1999-2003 was 10 harp seals (CV=1.10) (Table 2). These estimates should be viewed with caution due to the extremely low (<1%) observer coverage.

CANADA

An unknown number of harp seals have been taken in Newfoundland and Labrador groundfish gillnets (Read 1994). Harp seals are being taken in Canadian lumpfish and groundfish gillnets and trawls, but estimates of total removals have not been calculated to date. A recent analysis of bycatch in the Newfoundland lumpfish fishery indicates that fewer than 10,000 seals were taken annually from the start of the fishery in 1968 until 1984 (Walsh *et al.* 2000). Between 1984 and 1995, annual bycatches were more variable, ranging between 3,000 and 36,000 animals. Since 1996, bycatches have varied between 16,000 and 23,000 seals (DFO 2000), averaging 17,000 annually (Walsh *et al.* 2000, DFO 2001).

In 1996, observers recorded 4 harp seals (1 released alive) in Spanish deep-water trawl fishing on the southern edge of the Grand Banks (NAFO Areas 3) (Lens 1997). Seal bycatches occurred year-round, but interactions were highest during April-June. Many of the seals that died during fishing activities were unidentified. The proportion of sets with mortality (all seals) was 2.7 per 1,000 hauls (0.003).

Table 2. Summary of the incidental mortality of harp seal (*Phoca groenlandica*) by commercial fishery including the years sampled (Years), the number of vessels active within the fishery (Vessels), the type of data used (Data Type), the annual observer coverage (Observer Coverage), the mortalities recorded by on-board observers (Observed Mortality), the estimated annual mortality (Estimated Mortality), the estimated CV of the annual mortality (Estimated CVs) and the mean annual mortality (CV in parentheses).

Fishery	Years	Vessels	Data Type [a]	Observer Coverage [b]	Observed Mortality[c]	Estimated Mortality	Estimated CVs	Mean Annual Mortality
Northeast Sink Gillnet	99-03	301	Obs. Data Weighout, Logbooks	.06, .06, .04, .02, .03	4, 3, 1, 0,0	81, 24, 26, 0, 0	.78, 1.57, 1.04, 0, 0	26 (0.60)
Mid Atlantic Coastal Sink Gillnet	99-03	unk[d]	Obs. Data Weighout	.02, .02, .02, .01, .01	0, 0, 0, 0, 0	0, 0, 0, unk[e], 0	0, 0, 0, unk[e], 0	0 (0)
North Atlantic Bottom Trawl	99-03	tbd	Obs. Data Weighout	.003, .004, .004, .021, tbd	0, 0, 1, 0, 0	0, 0 49, 0, 0	0, 0, 1.10, 0, 0	10 (1.10)
TOTAL								36 (0.53)

a Observer data (Obs. Data) are used to measure bycatch rates, and the data are collected within the Northeast Fisheries Science Center (NEFSC) Sea Sampling Program. NEFSC collects landings data (Weighout) and total landings are used as a measure of total effort for the sink gillnet fishery. Mandatory logbook (Logbook) data are used to determine the spatial distribution of fishing effort in the Northeast sink gillnet fishery.

b The observer coverage for the Northeast sink gillnet fishery is measured in trips. Observer coverage for the Mid-Atlantic coastal sink gillnet fishery is measured in tons of fish landed. North Atlantic bottom trawl fishery coverage is measured in trips.

c In the Northeast sink gillnet fishery, 31 and 0 harp seals were taken on pingered trips during 1997 and 1998, respectively. During 1997, 1998, 1999, 2000 and 2001, there were 31, 4, 2, 2 and 1 harp seals observed on "mammal trips", respectively. See Bisack (1997) for "trip" type definitions. Between 1999 and 2001 respectively, 2, 1 and 0 harp seals were observed on "fish trips" and 3, 2 and 1 were observed taken from pingered nets.

d Number of vessels is not known.

e Sixty-five percent of sampling by the NEFSC fisheries observer program was concentrated in one area and not distributed proportionally across the fishery. Therefore, observed mortality is considered unknown in 2002. The previous five year average (97-01) estimated mortality was applied.

Other Mortality

Canada: Harp seals have been commercially hunted since the mid-1800's in the Canadian Atlantic (Stenson 1993). The total allowable catch (TAC) of harp seals in Canada has ranged from a low of 186,000 to a high of 350,000 between 1971 and 2003. Catches ranged from a low of 19,000 to a high of 312,367 over the same period. Low catches were reported between the years of 1983 and 1995 due to a limited market for seal products (Anonymous 2003). The Atlantic Seal Hunt 2003-2005 Management Plan (Anonymous 2003) allows for a three-year TAC of 975,000, with an annual TAC of up to 350,00 any one or two of the years, provided that the combined TAC over three years does not exceed 975,000.

Harp seals are also hunted in the Canadian Arctic and in Greenland (DFO 2000). There are no recent statistics for the Canadian Arctic, but Hammill and Stenson (2003) estimate the Arctic catch to be 4,811 annually. Prior to 1980, Greenland catches were fewer than 20,000 annually, but in recent years have dramatically increased to around 100,000 (DFO 2000). These numbers do not account for animals that are killed but not landed (struck and lost) (Lavigne 1999). A recent analysis of the struck and lost rates suggests that the rate for young seals (majority of Canadian take) is less than 5%, while losses of older seals, and seals taken in the Canadian Arctic and Greenland, are higher (approximately 50%) (DFO 2001). The Healy and Stenson (2000) model for determining harp seal population incorporates struck-and-lost and bycaught seals.

U.S. From 1988 to 1993 strandings each year were under 50, approaching 100 animals in 1994, and exceeding 100 animals in 1995-1996 (Rubinstein 1994; B. Rubinstein, New England Aquarium, pers. comm.). From 1999 to 2003, 1,146 strandings were recorded (116 in 1999, 145 in 2000, 495 in 2001, 188 in 2002, and 97 in 2003) in all states between Maine and North Carolina (NMFS unpublished data). Factors contributing to a dramatic increase in strandings in 2001 are unknown (Harris *et al.* 2002). Twenty-three (2.0%) of the stranded animals during this five year period showed signs of human interaction as a direct cause of mortality. Mortalities caused by human interaction include boat strikes, fishing gear

interactions, power plant entrainment, oil spills, harassment, and shooting.

The total number of harp seal strandings in 2003 was 97, of which 7 were healthy and did not require rehabilitation. Seventeen animals were rehabilitated and released. The remaining animals were either found dead or died in rehabilitation.

Table 3. Harp seal (*Phoca groenlandica*) reported strandings along the U.S. Atlantic coast (2002-2003).

State	2002	2003	Total
Maine	35	21	56
New Hampshire	1	1	2
Massachusetts	67	31	98
Rhode Island	10	6	16
Connecticut	12	1	13
New York	48	24	72
New Jersey	13	9	22
Delaware	0	1	1
Maryland	0	1	1
Virginia	1	0	1
North Carolina	1	2	3

STATUS OF STOCK

The status of the harp seal stock, relative to OSP, in the U.S. Atlantic EEZ is unknown, but the population appears not to be increasing in Canadian waters. The species is not listed as threatened or endangered under the Endangered Species Act. The total fishery-related mortality and serious injury for this stock is believed to be very low relative to the population size in Canadian waters and can be considered insignificant and approaching zero mortality and serious injury rate. The level of human-caused mortality and serious injury in the U.S. Atlantic EEZ is believed to be very low relative to the total stock size; therefore, this is not a strategic stock.

REFERENCES

Anonymous 2003. Report of the ICES/NAFO Working Group on Harp and Hooded Seals. 2-6 September 2003, Arkhangelsk, Russia. ICES CM 2004/ACFM*::06*. 57 pp.

Barlow, J., S. L. Swartz, T. C. Eagle and P. R. Wade. 1995. U.S. Marine Mammal Stock Assessments: Guidelines for Preparation, Background, and a Summary of the 1995 Assessments. U.S. Dep. Commer., NOAA Tech. Memo. NMFS-OPR-6, 73 pp.

Bravington, M.V. and K.D. Bisack. 1996. Estimates of harbor porpoise bycatch in the Gulf of Maine sink gillnet fishery, 1990-93. Rep. Int. Whal. Commn. 46:567-574.

Bisack, K.D. 1997. Harbor porpoise bycatch estimates in the New England multispecies sink gillnet fishery: 1994 and 1995. Rep. Int. Whal. Commn. 47:705-14.

Bonner, W.N. 1990. The natural history of seals. Fact on File, New York, 196 pp.

Bowen, W.D. and D.E. Sergeant. 1983. Mark-recapture estimates of harp seal pup (*Phoca groenlandica*) production in the northwest Atlantic. Can. J. Fish. Aquat. Sci. 40: 728-742.

Bowen, W.D. and D.E. Sergeant. 1985. A mark-recapture estimate of 1983 harp seal pup production in the Northwest Atlantic. NAFO SCR. Doc. 85/I/1.

CAFSAC. 1992. Update on population estimates of Harp seal in the Northwest Atlantic. Canadian Atlantic Fisheries Scientific Advisory Committee, CAFSAC Adv. Doc. 92/8.

DFO [Dept. of Fisheries and Oceans]. 2000. Northwest Atlantic harp seals. DFO Science Stock Status Report E1-01. Available from the Canadian Stock Assessment Secretariat, Ottawa, Ontario.

DFO [Dept. of Fisheries and Oceans]. 2001. Report on the Eminent Panel on Seal Management. Available from Canadian Department of Fisheries and Oceans, Ottawa, Ontario, Canada, K1A 0E6, Communication Branch. 145pp.

DFO [Dept. of Fisheries and Oceans]. 2003. Atlantic Seal Hunt: 2003-2005 management plan. Available from Canadian Department of Fisheries and Oceans, Ottawa, Ontario, Canada, K1A 0E6, Fisheries Resource Management – Atlantic. 34 pp.

Hammill, M.O. and G.B. Stenson. 2003. Harvest simulations for 2003-2006 harp seal management plan. Can. Sci. Advisory Sec. Res. Doc. 2003/068.

Harris, D.E., B. Lelli, and G. Jakush. 2002. Harp seal records from the southern Gulf of Maine: 1997-2001. Northeastern

Naturalist 9(3):331-340.
Healey, B.P., and G.B. Stenson. 2000. Estimating pup production and population size of the northwest Atlantic harp seal (*Phoca groenlandica*). Can. Stock Assess. Sec. Res. Doc. 2000/081.
Johnston, D.W., P., Meisenheimer, and D.M. Lavigne. 2000. An evaluation of management objectives for Canada's commercial harp seal hunt, 1996-1998. Cons. Biol. 14: 729-737.
Katona, S.K., V. Rough and D.T. Richardson. 1993. A field guide to whales, porpoises, and seals from Cape Cod to Newfoundland. Smithsonian Institution Press, Washington, DC. 316 pp.
Lacoste, K.N. and G.B. Stenson. 2000. Winter distribution of harp seals (*Phoca groenlandica*) off eastern Newfoundland and southern Labrador. Polar Biol. *23: 805-811.*
Lavigne, D.M. and K.M. Kovacs. 1988. Harps and Hoods Ice Breeding Seals of the Northwest Atlantic. University of Waterloo Press, Waterloo, Ontario, Canada, 174 pp.
Lens, S. 1997. Interactions between marine mammals and deep water trawlers in the NAFO regulatory area. ICES C.M. 8/Q. 10 pp.
McAlpine, D.F. 1999. Increase in extralimital occurrences of ice-breeding seals in the northern Gulf of Maine region: more seals or fewer fish. Mar. Mamm. Sci*., 15: 906-911.*
McAlpine , D.F. and R.H. Walker. 1990. Extralimital records of the harp seal, *Phoca groenlandica*, from the western North Atlantic: a review. Mar. Mamm. Sci. 6:243-247.
Read, A.J. 1994. Interactions between cetaceans and gillnet and trap fisheries in the northwest Atlantic. Rep. Int. Whal. Commn., Special Issue 15: 133-147.
Roff, D.A. and W.D. Bowen. 1983. Population dynamics and management of the Northwest Atlantic harp seal. Can. J. Fish. Aquat. Sci. 40: 919-932.
Ronald, K. and P.J. Healey. 1981. Harp Seal. Pages 55-87 *In:* S. H. Ridgway and R. J. Harrison (eds.), Handbook of marine mammals, Vol. 2: Seals. Academic Press, New York, 359 pp.
Rubinstein, B. 1994. An apparent shift in distribution of ice seals, *Phoca groenlandica*, *Cystophora cristata*, and *Phoca hispida*, toward the east coast of the United States. M.A. Thesis, Boston University, Boston, MA, 45 pp.
Sergeant, D.E. 1965. Migrations of harp seal *Pagophilus groenlandicus* (Erxleben) in the Northwest Atlantic. J. Fish. Res. Bd. Can. 22:433-464.
Sergeant, D.E. 1975. Estimating numbers of harp seals. Rapp. P. -v. Reun. Cons. int Explor. Mer. 169: 274-280.
Shelton, P.A., N.G. Caddigan and G.B. Stenson. 1992. Model estimates of harp seal population trajectories in the Northwest Atlantic. CAFSAC Res. Doc. 92/89, 23 pp.
Shelton, P.A., G.B. Stenson, B. Sjare and W.G. Warren. 1996. Model estimates of harp seal numbers-at-age for the Northwest Atlantic. NAFO Sci. Coun. Studies 26:1-14.
Sjare, B., G.B. Stenson and W.G. Warren. 1996. Summary of female harp seal reproductive parameters in the Northwest Atlantic. NAFO Sci. Coun. Studies 26:41-46.
Sjare, B. and G.B. Stenson. 2000. Recent estimates of reproductive rates for harp seals in the Northwest Atlantic. Can. Stock Assess. Sec. Res. Doc. 2000/077.
Stenson, G.B. 1993. The status of pinnipeds in the Newfoundland region. NAFO SCR Doc. 93/34.
Stenson, G.B. and B. Sjare. 1997. Seasonal distribution of harp seals, *Phoca groenlandica*, in the Northwest Atlantic. ICES C.M. 1997/CC:10 (Biology and Behavior II). 23 pp.
Stenson, G.B., L.P. Rivest, M.O. Hammill, J.F. Gosselin, and B. Sjare. 2003. Estimating pup production of harp seals, *Pagophilus groenlandicus*, in the Northwest Atlantic. Mar. Mam. Sci. 19(1):141-160.
Stenson, G.B., M. O. Hammill, J. F. Gosselin and B. Sjare. 2000. 1999 pup production of harp seals, *Phoca groenlandica*, in the northwest Atlantic. Can. Stock Assess. Sec. Res. Doc. 2000/080.
Stenson, G.B., M.O. Hammill, M.C.S. Kingsley, B. Sjare, W.G. Warren and R.A. Myers. 2002. Is there evidence of increased pup productioon in northwest Atlantic harp seals, *Pagophilus groenlandicus*? ICES J. Mar. Sci. 59:81-92.
Stenson, G.B., M.O. Hammill, M.C.S. Kingsley, B. Sjare, W.G. Warren and R.A. Myers. 1996. 1994 pup production of Northwest Atlantic harp seals, *Phoca groenlandica*. NAFO Sci. Coun. Studies 26: 47-62.
Stenson, G.B., R.A. Myers, M.O. Hammill, I-H Ni, W. G. Warren and M. S. Kingsley. 1993. Pup production of harp seals, *Phoca groenlandica*, in the Northwest Atlantic. Can. J. Fish. Aquat. Sci. 50: 2429-2439.
Stevick, P.T. and T.W. Fernald. 1998. Increase in extralimital records of harp seals in Maine. Northeast. Nat. 5(1)75-82.
Wade, P.R. and R.P. Angliss. 1997. Guidelines for assessing marine mammal stocks: Report of the GAMMS Workshop April 3-5, 1996, Seattle, Washington. U.S. Dep. Commer., NOAA Tech. Memo. NMFS-OPR-12, 93 pp.
Walsh, D., B. Sjare and G.B. Stenson. 2000. Preliminary estimates of harp seal bycatch in the Newfoundland lumpfish fishery. Can. Stock Assess. Sec. Res. Doc. 2000/078.
Warren, W.G., P.A. Shelton and G.B. Stenson. 1997. Quantifying some of the major sources of uncertainty associated with estimates of harp seal prey consumption. Part 1: Uncertainty in the estimates of harp seal population size. J. Northwest Atl. Fish. Sci., 22: 289-302.

December 2005

HOODED SEAL (*Cystophora cristata*): Western North Atlantic Stock

STOCK DEFINITION AND GEOGRAPHIC RANGE

The hooded seal occurs throughout much of the North Atlantic and Arctic Oceans (King 1983) preferring deeper water and occurring farther offshore than harp seals (Sergeant 1976a; Campbell 1987; Lavigne and Kovacs 1988; Stenson *et al.* 1996). Hooded seals tend to wander far out of their range and have been seen as far south as Puerto Rico (Mignucci-Giannoni and Odell 2001), with increased occurrences from Maine to Florida. These appearances usually occur between January and May in New England waters, and in summer and autumn off the southeast U.S. coast and in the Caribbean (McAlpine *et al.* 1999; Harris *et al.* 2001; Mignucci-Giannoni and Odell 2001). Although it is not known which stock these seals come from, it is known that during spring, the northwest Atlantic stock of hooded seals are at their southern most point of migration in the Gulf of St. Lawrence. The world's hooded seal population is divided into three separate stocks, each identified with a specific breeding site (Lavigne and Kovacs 1988; Stenson *et al.* 1996). One stock, which whelps off the coast of eastern Canada, is divided into two breeding herds (Front and Gulf) which breed on the pack ice. The Front herd (largest) breeds off the coast of Newfoundland and Labrador and the Gulf herd breeds in the Gulf of St. Lawrence. The second stock breeds in the Davis Strait, and the third stock occurs on the West Ice off eastern Greenland.

Hooded seals are a highly migratory species. Hooded seals remain on the Newfoundland continental shelf during winter/spring (Stenson *et al.* 1996). Breeding occurs at about the same time in March for each stock. Adults from all stocks then assemble in the Denmark Strait to molt between late June and August (King 1983; Anonymous 1995), and following this, the seals disperse widely. Some move south and west around the southern tip of Greenland, and then north along the west coast of Greenland. Others move to the east and north between Greenland and Svalbard during late summer and early fall (Lavigne and Kovacs 1988). Little else is known about the activities of hooded seals during the rest of the year until they assemble again in February for breeding.

POPULATION SIZE

The number of hooded seals in the western North Atlantic is unknown. Seasonal abundance estimates are available based on a variety of analytical methods based on commercial catch data, and also includes aerial surveys. These methods often include surveying the whelping concentrations and modeling the pup production. Several estimates of pup production at the Front are available. Hooded seal pup production between 1966 and 1977 was estimated at 25,000 - 32,000 annually (Benjaminsen and Oritsland 1975; Sergeant 1976b; Lett 1977; Winters and Bergflodt 1978; Stenson *et al.* 1996). Estimated pup production dropped to 26,000 hooded seal pups in 1978 (Winters and Bergflodt 1978). Pup production estimates began to increase after 1978, reaching 62,000 (95% CI. 43,700 - 89,400) by 1984 (Bowen *et al.* 1987). Bowen *et al.* (1987) also estimated pup production in the Davis Strait at 18,600 (95% C.I. 14,000 - 23,000). A 1985 survey at the Front (Hay *et al.* 1985) produced an estimate of 61,400 (95% C.I. 16,500 - 119,450). Hammill *et al.* (1992) estimated pup production to be 82,000 (SE=12,636) in 1990. Assuming a ratio of pups to total population of 1:5, pup production in the Gulf and Front herds would represent a total population of approximately 400,000-450,000 hooded seals (Stenson 1993). Based on the 1990 survey, Stenson *et al.* (1996) suggested that pup production may have increased at about 5% per year since 1984. However, because of exchange between the Front and the Davis Strait stocks, the possibility of a stable or slightly declining level of pup production is also likely (Stenson 1993; Stenson *et al.* 1996). In 1998 and 1999, surveys were conducted to estimate pup production in the southern Gulf of St. Lawrence, which is the smallest component of the northwest Atlantic stock (Anonymous 2001). The estimate of 2,000 was similar to the previous published 1990 estimate (Hammill *et al.* 1992; Anonymous 2001). There are no current estimates of pup production for the Davis Strait or the Front breeding groups. The stock has not been surveyed since 1990, but a pup survey was planned for March 2005 (Anonymous 2003).

Minimum population estimate

Present data are insufficient to calculate the minimum population estimate for U.S. waters. Since there are no recent comprehensive pup production counts it is not possible to assess current population size (Anonymous 2001).

Current population trend

There are no current data to assess the status of the population in either Canadian or U.S. waters.

CURRENT AND MAXIMUM NET PRODUCTIVITY RATES

Current and maximum net productivity rates are unknown for this stock. The most appropriate data are based on Canadian studies. The most recent comprehensive pup production survey (1990) is nearly 13 years old, which exceeds the GAMMS (Wade and Angliss 1997) criterion (e.g., >8 years) for reliable abundance data.

For purposes of this assessment, the maximum net productivity rate was assumed to be 0.12. This value is based on theoretical modeling showing that pinniped populations may not grow at rates much greater than 12% given the constraints of their reproductive life history (Barlow *et al.* 1995).

POTENTIAL BIOLOGICAL REMOVAL

Potential Biological Removal (PBR) is the product of minimum population size, one-half the maximum productivity rate, and a "recovery" factor (MMPA Sec. 3. 16 U.S.C. 1362; Wade and Angliss 1997). The minimum population size is unknown. The maximum productivity rate is 0.12, the default value for pinnipeds. The recovery factor (F_R) for this stock is 0.5, the value for stocks with unknown population status. PBR for the western North Atlantic hooded seal in U.S. waters is unknown.

ANNUAL HUMAN-CAUSED MORTALITY AND SERIOUS INJURY

For the period 1999-2003, the total estimated human caused mortality and serious injury to hooded seals was 5,594. This is derived from two components: 1) 5,578 from 1999-2003 (1999 = 3,375; 2000 = 5,988; 2001 6,414; 2002 = 6,0561; and 2003 = 6,056[1]) average catches of Northwest Atlantic population of hooded seals by Canada and Greenland; and 2) 16 hooded seals (CV=1.14) from the observed U.S. fisheries (Table 1)

Total annual estimated average fishery-related mortality or serious injury to this stock in U.S. waters during 1999-2003 was 16 hooded seals (CV=1.14; Table 1).

Fishery Information

Detailed fishery information is reported in Appendix III.

U.S.

Northeast Sink Gillnet

The fishery has been observed in the Gulf of Maine and in southern New England. There were 2 hooded seal mortalities observed in the Northeast sink gillnet fishery between 1990 and 2003. Annual estimates of hooded seal bycatch in the Northeast sink gillnet fishery reflect seasonal distribution of the species and of fishing effort. Estimated annual mortalities (CV in parentheses) from this fishery during 1990-2003 were 0 in 1990-1994, 28 in 1995 (0.96), 0 in 1996-2000, 82 in 2001 (1.14), and 0 in 2002-2003. The 1995 bycatch includes 5 animals from the estimated number of unknown seals (based on observed mortalities of seals that could not be identified to species). The unknown seals were prorated, based on spatial/temporal patterns of bycatch of harbor seals, gray seals, harp seals, and hooded seals. There were 1, 5, 8, 2, and 2 unidentified seals observed during 1999-2003, respectively. Since 1997, unidentified seals have not been prorated to a species. This is consistent with the treatment of other unidentified mammals that do not get prorated to a specific species. Average annual estimated fishery-related mortality and serious injury to this stock attributable to this fishery during 1999-2003 was 16 hooded seals (CV=1.14). The stratification design used is the same as that for harbor porpoise (Bravington and Bisack 1996). The bycatch in 2001 occurred in summer (July-September). All bycatch was in waters between Cape Ann and New Hampshire.

CANADA

An unknown number of hooded seals have been taken in Newfoundland and Labrador groundfish gillnets (Read 1994).

Hooded seals are being taken in Canadian lumpfish and groundfish gillnets and trawls; however, estimates of total removals have not been calculated to date.

1 2000-2001 average Greenland catches.

Table 1. Summary of the incidental mortality of hooded seal (*Cystophora cristata*) by commercial fishery including the years sampled (Years), the number of vessels active within the fishery (Vessels), the type of data used (Data Type), the annual observer coverage (Observer Coverage), the mortalities recorded by on-board observers (Observed Mortality), the estimated annual mortality (Estimated Mortality), the estimated CV of the annual mortality (Estimated CVs) and the mean annual mortality (CV in parentheses).

Fishery	Years	Vessels	Data Type [a]	Observer Coverage [b]	Observed Mortality	Estimated Mortality	Estimated CVs	Mean Annual Mortality
Northeast Sink Gillnet	99-03	301	Obs. Data Weighout, Logbooks	.06,.06, .04, 02	0, 0,1[c], 0, 0	0, 0, 82, 0, 0	0, 0, 1.14, 0, 0	16 (1.14)
TOTAL								16 (1.14)

a Observer data (Obs. Data) are used to measure bycatch rates, and the data are collected within the Northeast Fisheries Science Center (NEFSC) Sea Sampling Program. NEFSC collects Weighout (Weighout) landings data, and total landings are used as a measure of total effort for the sink gillnet fishery. Mandatory logbook (Logbook) data are used to determine the spatial distribution of some fishing effort in the Northeast sink gillnet fishery.

b The observer coverage for the Northeast sink gillnet fishery is measured in trips.

c Only mortalities observed on marine mammal trips were used to estimate total hooded seal bycatch. See Bisack (1997) for "trip" type definitions. The one hooded seal mortality observed in 2001 was taken in a net equipped with pingers.

Other Mortality

In Atlantic Canada, hooded seals have been commercially hunted at the Front since the late 1800's. In 1974 total allowable catch (TAC) was set at 15,000 and reduced to 12,000 in 1983 and to 2,340 in 1984 (Stenson 1993; Anonymous 1998). From 1991 to 1992 the TAC was increased to 15,000. A TAC of 8,000 was set for 1993, and held at that level through 1997. From 1974 through 1982, the average catch was 12,800 animals, mainly pups. Since 1983 catches ranged from 33 in 1986 to 6,425 in 1991, with a mean catch of 1,001 between 1983 and 1995. In 1996 catches (25,754) were more than three times the allowable quota (Anonymous 1998). The high catch was attributable to good ice conditions and strong market demand. The TAC has remained at 10,000 since 1998 but catches have been very low (e.g., 10 (2000) and 151 (2003); DFO 2001; Anonymous 2003; Stenson, unpublished data). Greenland catches remained below 5,000 during the period 1954-1975, but increased to 5,000-7,000 and 6,300-9,900, respectively, during the periods 1976-1992 and 1993-1998 (Anonymous 2001). A series of management regulations have been implemented since 1960. For example, hunting in the Gulf of St. Lawrence (below 50°N) has been prohibited since 1965, no commercial hunting of hooded seals is permitted in the Davis Strait, and in 2000, the taking of bluebacks was prohibited (Anonymous 2001).

In 1988-1993, strandings were fewer than 20 per year, and from 1994 to 1996 they increased to about 50 per year (Rubinstein 1994; Rubinstein, pers. comm). From 1999 to 2003, 200 hooded seal strandings were reported (1999=36; 2000=30, 2001=86, 2002=30, and 2003=18), in most states from Maine to Virginia (Table 2; NMFS unpublished data). Three (1.5%) of the seals stranded during this five year period showed signs of human interaction as a direct cause of mortality, (1 in 1999, 1 in 2000, and 1 in 2003). Extralimital strandings have also been reported off the southeast U.S., North Carolina to Florida, and in the Caribbean (McAlpine *et al.* 1999; Mignucci-Giannoni and Odell 2001; NMFS, unpublished data).

Table 2. Hooded seal (*Cystophora cristata*) reported strandings along the U.S. Atlantic coast (2002-2003).

STATE	2002	2003	TOTAL
Maine	14	10	24
New Hampshire	1	1	2
Massachusetts	10	4	14
Rhode Island	0	0	0
Connecticut	0	0	0
New York	2	2	4
New Jersey	2	2	4
Delaware	1	1	2
Total	30	20	50

STATUS OF STOCK

The status of hooded seals relative to OSP in U.S. Atlantic EEZ is unknown, but the population appears to be increasing in Canada. They are not listed as threatened or endangered under the Endangered Species Act. The total fishery-related mortality and serious injury for this stock is believed to be very low relative to the population size in Canadian waters and can be considered insignificant and approaching zero mortality and serious injury rate. This is not a strategic stock because the level of human-caused mortality and serious injury is believed to be very low relative to overall stock size.

REFERENCES

Anonymous. 1995. Report of the Joint ICES/NAFO Working Group on Harp and Hooded Seals. 5-9 June 1995, Dartmouth, Nova Scotia Canada. NAFO SCS Doc. 95/16. Serial No. N2569. 40 pp.

Anonymous. 1998. Report of the Joint ICES/NAFO Working Group on Harp and Hooded Seals. 28 August - 3 September 1997, Copenhagen, Denmark. ICES CM 1998/Assess:3. 35 pp.

Anonymous. 2001. Report of the Joint ICES/NAFO Working Group on Harp and Hooded Seals. 2-6 October 2000, Copenhagen, Denmark. ICES CM 2001/ACFM:08. 40 pp.

Anonymous. 2003. Report of the Joint ICES/NAFO Working Group on Harp and Hooded Seals. 2-6 September 2003, Arkhanglesk, Russia. ICES CM 2004/ACFM:06 53 pp.

Barlow, J., S.L. Swartz, T.C. Eagle, and P.R. Wade. 1995. U.S. Marine Mammal Stock Assessments: Guidelines for Preparation, Background, and a Summary of the 1995 Assessments. U.S. Dep. Commer., NOAA Tech. Memo. NMFS-OPR-6, 73 pp.

Benjaminsen, T., and T. Oritsland. 1975. The survival of year-classes and estimates of production and sustainable yield of northwest Atlantic harp seals. Int. Comm. Northwest Atl. Fish. Res. *Doc.* 75/121.

Bowen, W.D., R.A. Myers, and K. Hay. 1987. Abundance estimation of a dispersed, dynamic population: Hooded seals (*Cystophora cristata*) in the Northwest Atlantic. Can. J. Fish. Aquat. Sci. 44: 282-295.

Bravington, M. V. and K. D. Bisack. 1996. Estimates of harbor porpoise bycatch in the Gulf of Maine sink gillnet fishery, 1990-93. Rep. Int. Whal. Commn. 46:567-574.

Campbell, R. R. 1987. Status of the hooded seal, *Cystophora cristata*, in Canada. Can. Field.-Nat. 101: 253-265.

DFO [Dept. of Fisheries and Oceans]. 2001. Atlantic Seal Hunt: 2001 management plan. Available from Canadian Department of Fisheries and Oceans, Ottawa, Ontario Canada, K1A OE6, Resource Management - Atlantic. 34 pp.

Hammill, M. O., G. B. Stenson, and R. A. Myers. 1992. Hooded seal (*Cystophora cristata*) pup production in the Gulf of St. Lawrence. Can. J. Fish. Aquat. Sci. 49: 2546-2550.

Harris, D. E., B. Lelli, G. Jakush, and G. Early. 2001. Hooded seal (*Cystophora cristata*) records from the southern Gulf of Maine. Northeast. Nat. 8: 427-434.

Hay, K., G. B. Stenson, D. Wakeham, and R. A. Myers. 1985. Estimation of pup production of hooded seals (*Cystophora cristata*) at Newfoundland during March 1985. Can. Atl. Fish. Sci. Adv. Comm. 85/96.

King, J. E. 1983. Seals of the World. Cornell University Press, Ithaca, NY, 240 pp.

Lavigne, D. M. and K. M. Kovacs. 1988. Harps and Hoods Ice Breeding Seals of the Northwest Atlantic. University of Waterloo Press, Waterloo, Ontario, Canada, 174 pp.

Lett, P.F. 1977. A model to determine stock size and management options for the Newfoundland hooded seal stock. Can. Atl. Fish. Sci. Adv. Comm. Res. Doc. 77/25.

Mignucci-Giannoni, A. A. and D. K. Odell. 2001. Tropical and subtropical records of hooded seals (*Cystophora cristata*) dispel the myth of extant Caribbean monk seals (*Monachus tropicalis*). Carib. Bull. Mar. Sci., 68: 47-58.

McAlpine, D. F., P. T. Stevick, L. D. Murison, and S. D. Turnbull. 1999. Extralimital records of hooded seals (*Cystophora Cristata*) from the Bay of Fundy and northern Gulf of Maine. Northeastern Naturalist 6: 225-230.

Read, A. J. 1994. Interactions between cetaceans and gillnet and trap fisheries in the northwest Atlantic. Rep. Int. Whal. Commn., Special Issue 15: 133-147.

Rubinstein, B. 1994. An apparent shift in distribution of ice seals, *Phoca groenlandica*, *Cystophora cristata*, and *Phoca hispida*, toward the east coast of the United States. M.A. Thesis, Boston University, Boston, MA, 45 pp.

Sergeant, D.E. 1976a. History and present status of populations of harp and hooded seals. Biol. Conserv. 10:95-117.

Sergeant, D.E. 1976b. Research on hooded seals *Cystophora cristata* Erxleben in 1976. ICNAF Res. Doc. 76/X/126.

Stenson, G. B. 1993. The status of pinnipeds in the Newfoundland region. NAFO SCR Doc. 93/34.

Stenson, G.B., R.A. Myers, I-H Ni and W.G. Warren. 1996. Pup production of hooded seals (*Cystophora cristata*) in the Northwest Atlantic. NAFO Sci. Coun. Studies 26:105-114.

Wade, P.R., and R.P. Angliss. 1997. Guidelines for assessing marine mammal stocks: Report of the GAMMS Workshop April 3-5, 1996, Seattle, Washington. U.S. Dep. Commer., NOAA Tech. Memo. NMFS-OPR-12, 93 pp.

Winters, G. H. and B. Bergflodt. 1978. Mortality and productivity of the Newfoundland hooded seal stock. ICNAF Res. Doc. 78/XI/91.

December 2005

SPERM WHALE (*Physeter macrocephalus*): Northern Gulf of Mexico Stock

STOCK DEFINITION AND GEOGRAPHIC RANGE

Sperm whales are found throughout the world's oceans in deep waters to the edge of the ice at both poles (Leatherwood and Reeves 1983; Rice 1989; Whitehead 2002). Seasonal aerial surveys confirm that sperm whales are present in the northern Gulf of Mexico in all seasons (Mullin *et al.* 1994; Hansen *et al.* 1996; Mullin and Hoggard 2000).

There has been speculation, based on year-round occurrence of strandings, opportunistic sightings and whaling catches, that sperm whales in the Gulf of Mexico may constitute a distinct stock (Schmidly 1981). The Gulf of Mexico population is provisionally being considered a separate stock for management purposes, although there is currently no information to differentiate this stock from the Atlantic Ocean stock(s). Additional morphological, genetic and/or behavioral data are needed to provide further information on stock delineation.

Disturbance by anthropogenic noise may prove to be an important habitat issue in some areas of this population's range, notably in areas of oil and gas activities and/or where shipping activity is high. Limited studies are currently being conducted to address this issue and its impact, if any, on this and other marine species. The potential impact, if any, of coastal pollution may be an issue for this species in portions of its habitat, though little is known on this to date.

POPULATION SIZE

Estimates of abundance were derived through the application of distance sampling analysis (Buckland *et al.* 2001) and the computer program DISTANCE (Thomas *et al.* 1998) to sighting data. From 1991 through 1994, line-transect vessel surveys were conducted during spring in the northern Gulf of Mexico from the 200m isobath to the seaward extent of the U.S. Exclusive Economic Zone (EEZ) (Hansen *et al.* 1995). Survey effort-weighted estimated average abundance of sperm whales for all surveys combined was 530 (CV=0.31) (Hansen *et al.* 1995). As recommended in the GAMMS Workshop Report (Wade and Angliss 1997), estimates older than 8 years are deemed unreliable, and therefore should not be used for PBR determinations. Similar surveys were conducted during April/May from 1996 to 2001 (excluding 1998) in oceanic waters of the northern Gulf of Mexico, using NOAA ships *Oregon II* (1996, 1997, 1999) and *Gordon Gunter* (2000, 2001). Estimates for all oceanic strata were summed, as survey effort was not uniformly distributed, to calculate a total estimate for the entire northern Gulf of Mexico oceanic waters (Figure 1; Mullin and Fulling 2004). Due to limited survey effort in any given year, survey effort was pooled across all years to develop an average abundance estimate. The estimate of abundance for sperm whales in oceanic waters, pooled from 1996 to 2001, is 1,349 (CV=0.23) (Mullin and Fulling 2004), which is the best available abundance estimate for this species in the northern Gulf of Mexico.

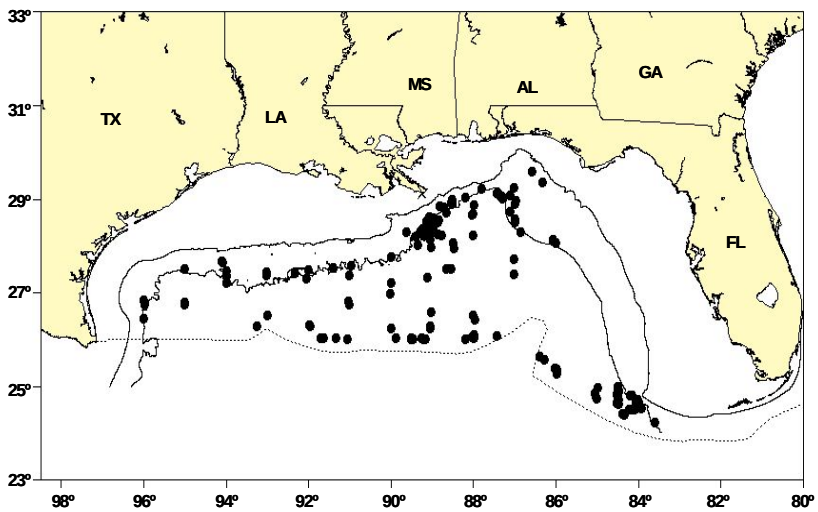

Figure 1. *Distribution of sperm whale sightings from SEFSC spring vessel surveys during 1996-2001. All the on-effort sightings are shown, though not all were used to estimate abundance. Solid lines indicate the 100m and 1,000m isobaths and the dotted line indicates the offshore extent of the U.S. EEZ.*

Minimum Population Estimate

The minimum population estimate is the lower limit of the two-tailed 60% confidence interval of the log-normal distributed abundance estimate. This is equivalent to the 20th percentile of the log-normal distributed abundance estimate as specified by Wade and Angliss (1997). The best estimate of abundance for sperm whales is 1,349 (CV=0.23). The minimum population estimate for the northern Gulf of Mexico is 1,114 sperm whales.

Current Population Trend

There are insufficient data to determine the population trends for this species. The pooled abundance estimate for 1996-2001 of 1,349 (CV=0.29) and that for 1991-1994 of 530 (CV=0.31) are not significantly different (P>0.05), but due to the precision of the estimates, the power to detect a difference is relatively low.

CURRENT AND MAXIMUM NET PRODUCTIVITY RATES

Current and maximum net productivity rates are unknown for this stock. For purposes of this assessment, the maximum net productivity rate was assumed to be 0.04. This value is based on theoretical modeling showing that cetacean populations may not grow at rates much greater than 4% given the constraints of their reproductive history (Barlow *et al.* 1995).

POTENTIAL BIOLOGICAL REMOVAL

Potential biological removal level (PBR) is the product of the minimum population size, one half the maximum net productivity rate and a recovery factor (MMPA Sec. 3.16 U.S.C. 1362; Wade and Angliss 1997). The minimum population size is 1,114 (CV=0.23). The maximum productivity rate is 0.04, the default value for cetaceans. The "recovery" factor, which accounts for endangered, depleted, threatened stocks, or stocks of unknown status relative to optimum sustainable population (OSP), is assumed to be 0.1 because the sperm whale is an endangered species. PBR for the northern Gulf of Mexico sperm whale is 2.2.

ANNUAL HUMAN-CAUSED MORTALITY AND SERIOUS INJURY

There has been no reported fishing-related mortality of a sperm whale during 1998-2003 (Yeung 1999; Yeung 2001; Garrison 2003; Garrison and Richards 2004).

A commercial fishery for sperm whales operated in the Gulf of Mexico in deep waters between the Mississippi River delta and DeSoto Canyon during the late 1700's to the early 1900's (Mullin *et al.* 1991), but the exact number of whales taken is not known (Townsend 1935; Lowery 1974). Townsend (1935) reported many records of sperm whales from April through July in the north-central Gulf (Petersen and Hoggard 1996).

Fisheries Information

The level of past or current, direct, human-caused mortality of sperm whales in the northern Gulf of Mexico is unknown. Pelagic swordfish, tunas and billfish are the targets of the longline fishery operating in the U.S. Gulf of Mexico. There were no reports of mortality or serious injury to sperm whales by this fishery.

Other Mortality

A total of 9 sperm whale strandings were documented in the northern Gulf of Mexico during 1999-2003 (Table 1). There was no evidence of human interactions for these stranded animals. Stranding data probably underestimate the extent of fishery-related mortality and serious injury because not all of the marine mammals which die or are seriously injured in fishery interactions wash ashore, not all that wash ashore are discovered, reported or investigated, nor will all of those that do wash ashore necessarily show signs of entanglement or other fishery interaction. Finally, the level of technical expertise among stranding network personnel varies widely as does the ability to recognize signs of fishery interactions.

Table 1. Sperm whale (*Physeter macrocephalus*) strandings along the U.S. Gulf of Mexico coast, 1999-2003.

State	1999	2000	2001	2002	2003	TOTAL
Alabama	0	0	0	0	0	0
Florida	1	2	1	1	1	6
Louisiana	1	0	0	0	1	2
Mississippi	0	0	0	0	0	0
Texas	0	1	0	0	0	1
Total	2	3	1	1	2	9

STATUS OF STOCK

The status of sperm whales in the northern Gulf of Mexico, relative to OSP, is unknown. This species is listed as endangered under the Endangered Species Act (ESA). There are insufficient data to determine the population trends for this species. The total fishery-related mortality and serious injury for this stock is unknown, but assumed to be less than 10% of the calculated PBR and can be considered to be insignificant and approaching zero mortality and serious injury rate. This is a strategic stock because the sperm whale is listed as an endangered species under the ESA.

REFERENCES

Barlow, J., S. L. Swartz, T. C. Eagle and P. R. Wade. 1995. U.S. Marine mammal stock assessments: Guidelines for preparation, background, and a summary of the 1995 assessments. U.S. Dep. Commer., NOAA Tech. Memo. NMFS-OPR-6, 73 pp.

Buckland, S. T., D. R. Anderson, K. P. Burnham, J. L. Laake, D. L. Borchers and L. Thomas. 2001. Introduction to distance sampling: Estimating abundance of biological populations. Oxford University Press, 432 pp.

Garrison, L. P. 2003. Estimated bycatch of marine mammals and turtles in the U.S. Atlantic pelagic longline fleet during 2001-2002. NOAA Tech. Memo. NMFS-SEFSC-515, 52 pp.

Garrison, L. P. and P. M. Richards. 2004. Estimated bycatch of marine mammals and turtles in the U.S. Atlantic pelagic longline fleet during 2003. NOAA Tech. Memo. NMFS-SEFSC-527, 57 pp.

Hansen, L. J., K. D. Mullin and C. L. Roden. 1995. Estimates of cetacean abundance in the northern Gulf of Mexico from vessel surveys. Southeast Fisheries Science Center, Miami Laboratory, Contribution No. MIA-94/95-25, 9 pp. Available from: NMFS, Southeast Fisheries Science Center, 75 Virginia Beach Dr., Miami, FL 33149.

Hansen, L. J., K. D. Mullin, T. A. Jefferson and G. P. Scott. 1996. Visual surveys aboard ships and aircraft. pp. 55-132. *In:* R. W. Davis and G. S. Fargion (eds.) Distribution and abundance of marine mammals in the north-central and western Gulf of Mexico: Final report. Volume II: Technical report. OCS Study MMS 96- 0027. Minerals Management Service, Gulf of Mexico OCS Region, New Orleans, LA.

Leatherwood, S. and R. R. Reeves. 1983. The Sierra Club handbook of whales and dolphins. Sierra Club Books, San Francisco, CA, 302 pp.

Lowery, G. H., Jr. 1974. The mammals of Louisiana and its adjacent waters. Louisiana State University Press, Baton Rouge, 565 pp.

Mate, B. 2002. Satellite-monitored radio tagging of a sperm whale in the Gulf of Mexico (unpublished). Report to the Southeast Fisheries Science Center, 3209 Frederic Street, Pascagoula, MS 39567. 5 pp.

Mullin, K., W. Hoggard, C. Roden, R. Lohoefener, C. Rogers and B. Taggart. 1991. Cetaceans on the upper continental slope in the north-central Gulf of Mexico. OCS Study/MMS 91-0027. U.S. Dep. Interior, Minerals Management Service, Gulf of Mexico OCS Regional Office, New Orleans, LA, 108 pp.

Mullin, K., W. Hoggard, C. Roden, R. Lohoefener, C. Rogers and B. Taggart. 1994. Cetaceans on the upper continental slope in the north-central Gulf of Mexico. Fish. Bull. 92: 773-786.

Mullin, K .D. and W. Hoggard. 2000. Visual surveys of cetaceans and sea turtles from aircraft and ships. pp. 111-172. *In:* R. W. Davis, W. E. Evans and B. Würsig (eds.) Cetaceans, sea turtles and seabirds in the northern Gulf of Mexico: Distribution, abundance and habitat associations. Volume II: Technical report. OCS Study MMS 96-0027. Minerals Management Service, Gulf of Mexico OCS Region, New Orleans, LA.

Mullin, K. D. and G. L. Fulling. 2004. Abundance of cetaceans in the oceanic northern Gulf of Mexico. Mar. Mamm. Sci. 20(4): 787-807.

Petersen, J. C. and W. Hoggard. 1996. First sperm whale (*Physeter macrocephalus*) record in Mississippi. Gulf Research Reports 9(3):215-217.

Rice, D. W. 1989. Sperm whale, *Physeter macrocephalus* Linnaeus, 1758. pp. 177-233. *In:* S. H. Ridgway and R. Harrison (eds.) Handbook of marine mammals, Vol. 4: river dolphins and the larger toothed whales. Academic Press, London, 442 pp.

Schmidly, D. J. 1981. Marine mammals of the southeastern United States and the Gulf of Mexico. U.S. Fish and Wildlife Service, Office of Biological Services, Washington, DC, FWS/OBS-80/41, 165 pp.

Thomas, L., J. L. Laake, J. F. Derry, S. T. Buckland, D. L. Borchers, D. R. Anderson, K. P. Burnham, S.

Strindberg, S. L. Hedley, F. F. C. Marques, J. H. Pollard and R. M. Fewster. 1998. Distance 3.5. Research Unit for Wildlife Population Assessment, University of St. Andrews, St. Andrews, UK.

Townsend, C. H. 1935. The distribution of certain whales as shown by logbook records of American whale ships. Zoologica 19: 1-50.

Wade, P. R. and R. P. Angliss. 1997. Guidelines for assessing marine mammal stocks: Report of the GAMMS Workshop April 3-5, 1996, Seattle, WA. U.S. Dep. Commer., NOAA Tech Memo. NMFS-OPR-12, 93 pp.

Whitehead, H. 2002. Estimates of the current global population size and historical trajectory for sperm whales. Mar. Ecol. Prog. Ser. 242: 295-304.

Yeung, C. 1999. Estimates of marine mammal and marine turtle bycatch by the U.S. Atlantic pelagic longline fleet in

1998. U.S. Dep. Commer., NOAA Tech. Memo. NMFS-SEFSC-430, 26 pp. Available from: NMFS, Southeast Fisheries Science Center, 75 Virginia Beach Dr., Miami, FL 33149.

Yeung, C. 2001. Estimates of marine mammal and marine turtle bycatch by the U.S. Atlantic pelagic longline fleet in 1999-2000. U.S. Dep. Commer., NOAA Tech. Memo. NMFS-SEFSC-467, 43 pp. Available from: NMFS, Southeast Fisheries Science Center, 75 Virginia Beach Dr., Miami, FL 33149.

December 2005

BRYDE'S WHALE (*Balaenoptera edeni*): Northern Gulf of Mexico Stock

STOCK DEFINITION AND GEOGRAPHIC RANGE

Bryde's whales are distributed worldwide in tropical and sub-tropical waters. In the western Atlantic Ocean, Bryde's whales are reported from off the southeastern United States and the southern West Indies to Cabo Frio, Brazil (Leatherwood and Reeves 1983). Most of the sighting records of Bryde's whales in the Gulf of Mexico are from NMFS abundance surveys that were conducted during the spring (Figure 1; Hansen *et al.* 1995; Hansen *et al.* 1996; Mullin and Hoggard 2000; Mullin and Fulling 2004). However, there are stranding records from throughout the year (Würsig *et al.* 2000).

It has been postulated that the Bryde's whales found in the Gulf of Mexico may represent a resident stock (Schmidly 1981; Leatherwood and Reeves 1983), but there is no information on stock differentiation. The Gulf of Mexico population is provisionally being considered a separate stock for management purposes, although there is currently no information to differentiate this stock from the Atlantic Ocean stock(s). Additional morphological, genetic and/or behavioral data are needed to provide further information on stock delineation.

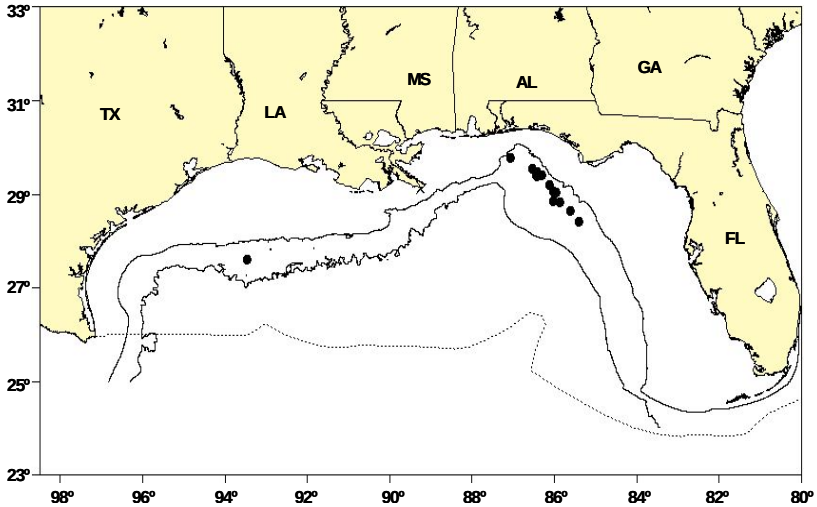

Figure 1. *Distribution of Bryde's whale sightings from SEFSC spring vessel surveys during 1996-2001. All the on-effort sightings are shown, though not all were used to estimate abundance. Solid lines indicate the 100m and 1,000m isobaths and the dotted line indicates the offshore extent of the U.S. EEZ.*

POPULATION SIZE

Estimates of abundance were derived through the application of distance sampling analysis (Buckland *et al.* 2001) and the computer program DISTANCE (Thomas *et al.* 1998) to sighting data.

From 1991 through 1994, line-transect vessel surveys were conducted during spring in the northern Gulf of Mexico from the 200m isobath to the seaward extent of the U.S. Exclusive Economic Zone (EEZ) (Hansen *et al.* 1995). Survey effort-weighted estimated average abundance of Bryde's whales for all surveys combined from 1991 through 1994 was 35 (CV=1.10) (Hansen *et al.* 1995). As recommended in the GAMMS Workshop Report (Wade and Angliss 1997), estimates older than 8 years are deemed unreliable, and therefore should not be used for PBR determinations.

Similar surveys were conducted during April/May from 1996 to 2001 (excluding 1998) in oceanic waters of the northern Gulf of Mexico, using NOAA ships *Oregon II* (1996, 1997, 1999) and *Gordon Gunter* (2000, 2001). Estimates for all oceanic strata were summed, as survey effort was not uniformly distributed, to calculate a total estimate for the entire northern Gulf of Mexico oceanic waters (Figure 1; Mullin and Fulling 2004). Due to limited survey effort in any given year, survey effort was pooled across all years to develop an average abundance estimate.

The estimate of abundance for Bryde's whales in oceanic waters, pooled from 1996 to 2001, is 40 (CV=0.61) (Mullin and Fulling 2004), which is the best available abundance estimate for this species in the northern Gulf of Mexico.

Minimum Population Estimate

The minimum population estimate is the lower limit of the two-tailed 60% confidence interval of the log-normal distributed abundance estimate. This is equivalent to the 20th percentile of the log-normal distributed abundance estimate as specified by Wade and Angliss (1997). The best estimate of abundance for Bryde's whales is 40 (CV=0.61). The minimum population estimate for the northern Gulf of Mexico is 25 Bryde's whales.

Current Population Trend

There are insufficient data to determine the population trends for this species. The pooled abundance estimate for

1996-2001 of 40 (CV=0.61) and that for 1991-1994 of 35 (CV=1.09) are not significantly different (P>0.05), but due to the precision of the estimates, the power to detect a difference is low.

CURRENT AND MAXIMUM NET PRODUCTIVITY RATES

Current and maximum net productivity rates are unknown for this stock. For purposes of this assessment, the maximum net productivity rate was assumed to be 0.04. This value is based on theoretical modeling showing that cetacean populations may not grow at rates much greater than 4% given the constraints of their reproductive history (Barlow *et al.* 1995).

POTENTIAL BIOLOGICAL REMOVAL

Potential biological removal level (PBR) is the product of the minimum population size, one half the maximum net productivity rate and a recovery factor (MMPA Sec. 3.16 U.S.C. 1362; Wade and Angliss 1997). The minimum population size is 25. The maximum productivity rate is 0.04, the default value for cetaceans. The "recovery" factor, which accounts for endangered, depleted, threatened stocks, or stocks of unknown status relative to optimum sustainable population (OSP), is assumed to be 0.5 because the stock is of unknown status. PBR for the northern Gulf of Mexico Bryde's whale is 0.3.

ANNUAL HUMAN-CAUSED MORTALITY AND SERIOUS INJURY

There has been no reported fishing-related mortality of Bryde's whales during 1998-2003 (Yeung 1999; Yeung 2001; Garrison 2003; Garrison and Richards 2004).

Fisheries Information

The level of past or current, direct, human-caused mortality of Bryde's whales in the northern Gulf of Mexico is unknown. Pelagic swordfish, tunas and billfish are the targets of the longline fishery operating in the U.S. Gulf of Mexico. There were no reports of mortality or serious injury to Bryde's whales by this fishery.

Other Mortality

There were no reported strandings of Bryde's whales in the Gulf of Mexico during 1999-2003.
Stranding data probably underestimate the extent of fishery-related mortality and serious injury because not all of the marine mammals which die or are seriously injured in fishery interactions wash ashore, not all that wash ashore are discovered, reported or investigated, nor will all of those that do wash ashore necessarily show signs of entanglement or other fishery-interaction. Finally, the level of technical expertise among stranding network personnel varies widely as does the ability to recognize signs of fishery interactions.

STATUS OF STOCK

The status of Bryde's whales in the northern Gulf of Mexico, relative to OSP, is unknown. The species is not listed as threatened or endangered under the Endangered Species Act. There are insufficient data to determine the population trends for this species. The total fishery-related mortality and serious injury for this stock is unknown, but assumed to be less than 10% of the calculated PBR and can be considered to be insignificant and approaching zero mortality and serious injury rate. This is not a strategic stock because average annual fishery-related mortality and serious injury does not exceed PBR.

REFERENCES

Barlow, J., S. L. Swartz, T. C. Eagle and P. R. Wade. 1995. U.S. Marine mammal stock assessments: Guidelines for preparation, background, and a summary of the 1995 assessments. U.S. Dep. Commer., NOAA Tech. Memo. NMFS-OPR-6, 73 pp.

Buckland, S. T., D. R. Anderson, K. P. Burnham, J. L. Laake, D. L. Borchers and L. Thomas. 2001. Introduction to distance sampling: Estimating abundance of biological populations. Oxford University Press, 432 pp.

Garrison, L. P. 2003. Estimated bycatch of marine mammals and turtles in the U.S. Atlantic pelagic longline fleet during 2001-2002. NOAA Tech. Memo. NMFS-SEFSC-515, 52 pp.

Garrison, L. P. and P. M. Richards. 2004. Estimated bycatch of marine mammals and turtles in the U.S. Atlantic pelagic longline fleet during 2003. NOAA Tech. Memo. NMFS-SEFSC-527, 57 pp.

Hansen, L. J., K. D. Mullin and C. L. Roden. 1995. Estimates of cetacean abundance in the northern Gulf of Mexico from vessel surveys. Southeast Fisheries Science Center, Miami Laboratory, Contribution No. MIA-94/95-25, 9 pp. Available from: NMFS, Northeast Fisheries Science Center, 75 Virginia Beach Dr., Miami, FL 33149.

Hansen, L. J., K. D. Mullin, T. A. Jefferson and G. P. Scott. 1996. Visual surveys aboard ships and aircraft. pp. 55-132. *In:* R. W. Davis and G. S. Fargion (eds.) Distribution and abundance of marine mammals in the north-central and western Gulf of Mexico: Final report. Volume II: Technical report. OCS Study MMS 96- 0027. Minerals Management Service, Gulf of Mexico OCS Region, New Orleans, LA.

Leatherwood, S. and R. R. Reeves. 1983. The Sierra Club handbook of whales and dolphins. Sierra Club Books, San Francisco, 302 pp.

Mullin, K. D. and W. Hoggard. 2000. Visual surveys of cetaceans and sea turtles from aircraft and ships. pp. 111-172. *In:* R. W. Davis, W. E. Evans and B. Würsig (eds.) Cetaceans, sea turtles and seabirds in the northern Gulf of Mexico: Distribution, abundance and habitat associations. Volume II: Technical report. OCS Study MMS 96-0027. Minerals Management Service, Gulf of Mexico OCS Region, New Orleans, LA.

Mullin, K. D. and G. L . Fulling. 2004. Abundance of cetaceans in the oceanic northern Gulf of Mexico. Mar. Mamm. Sci. 20(4): 787-807.

Schmidly, D. J. 1981. Marine mammals of the southeastern United States and the Gulf of Mexico. U.S. Fish and Wildlife Service, Office of Biological Services, Washington, DC, FWS/OBS-80/41, 165 pp.

Thomas, L., J. L. Laake, J. F. Derry, S. T. Buckland, D. L. Borchers, D. R. Anderson, K. P. Burnham, S. Strindberg, S. L. Hedley, F. F. C. Marques, J. H. Pollard and R. M. Fewster. 1998. Distance 3.5. Research Unit for Wildlife Population Assessment, University of St. Andrews, St. Andrews, UK.

Wade, P. R. and R. P. Angliss. 1997. Guidelines for assessing marine mammal stocks: Report of the GAMMS Workshop April 3-5, 1996, Seattle, WA. U.S. Dep. Commer., NOAA Tech. Memo. NMFS-OPR-12, 93 pp.

Würsig, B., T. A. Jefferson and D. J. Schmidly. 2000. The marine mammals of the Gulf of Mexico. Texas A&M University Press, College Station.

Yeung, C. 1999. Estimates of marine mammal and marine turtle bycatch by the U.S. Atlantic pelagic longline fleet in 1998. U.S. Dep. Commer., NOAA Tech. Memo. NMFS-SEFSC-430, 26 pp. Available from: NMFS, Southeast Fisheries Science Center, 75 Virginia Beach Dr., Miami, FL 33149.

Yeung, C. 2001. Estimates of marine mammal and marine turtle bycatch by the U.S. Atlantic pelagic longline fleet in 1999-2000. U.S. Dep. Commer., NOAA Tech. Memo. NMFS-SEFSC-467, 43 pp. Available from: NMFS, Southeast Fisheries Science Center, 75 Virginia Beach Dr., Miami, FL 33149.

December 2005

CUVIER'S BEAKED WHALE (*Ziphius cavirostris*): Northern Gulf of Mexico Stock

STOCK DEFINITION AND GEOGRAPHIC RANGE

Cuvier's beaked whales are distributed throughout the world's oceans except for the polar regions (Leatherwood and Reeves 1983; Heyning 1989). Strandings have occurred in all months along the east coast of the U.S. (Schmidly 1981) and throughout the year in the Gulf of Mexico (Würsig *et al.* 2000). Beaked whales were seen in all seasons during GulfCet aerial surveys of the northern Gulf of Mexico (Hansen *et al.* 1996; Mullin and Hoggard 2000). Some of the aerial survey sightings may have included Cuvier's beaked whale, but identification of beaked whale species from aerial surveys is problematic.

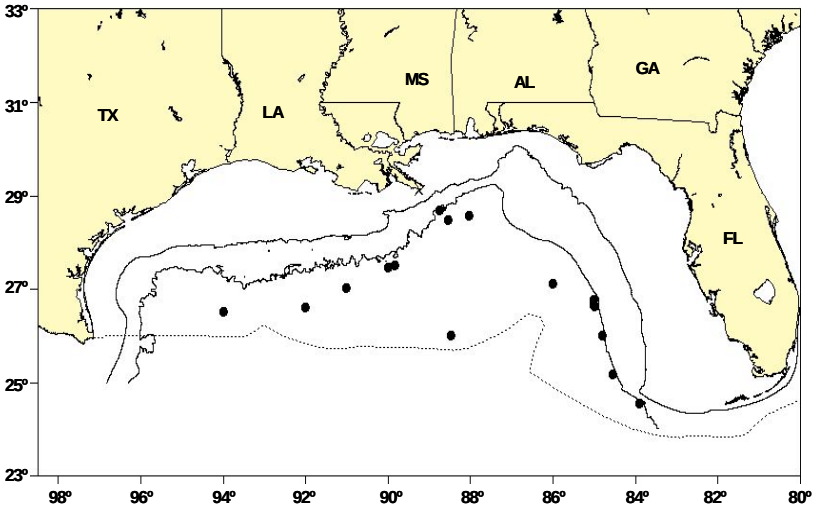

Figure 1. *Distribution of Cuvier's beaked whale sightings from SEFSC shipboard spring vessel surveys during 1996-2001. All the on-effort sightings are shown, though not all were used to estimate abundance. Solid lines indicate the 100m and 1,000m isobaths and the dotted line indicates the offshore extent of the U.S. EEZ.*

Strandings of Cuvier's beaked whales along the west coast of North America, based on skull characteristics, are thought to represent members of a panmictic population (Mitchell 1968), but there is no information on stock differentiation in the Gulf of Mexico and nearby waters. In the absence of adequate information on stock structure, a species' range within an ocean should be divided into defensible management units, and such management units include distinct oceanographic regions (Wade and Angliss 1997). The Gulf of Mexico population is provisionally being considered a separate stock for management purposes, although there is currently no information to differentiate this stock from the Atlantic Ocean stock(s). Additional morphological, genetic and/or behavioral data are needed to provide further information on stock delineation.

POPULATION SIZE

Estimates of abundance were derived through the application of distance sampling analysis (Buckland *et al.* 2001) and the computer program DISTANCE (Thomas *et al.* 1998) to sighting data. From 1991 through 1994, line-transect vessel surveys were conducted during spring in the northern Gulf of Mexico from the 200m isobath to the seaward extent of the U.S. Exclusive Economic Zone (EEZ) (Hansen *et al.* 1995). Survey effort-weighted estimated average abundance of Cuvier's beaked whales for all surveys combined was 30 (CV=0.50). As recommended in the GAMMS Workshop Report (Wade and Angliss 1997), estimates older than 8 years are deemed unreliable, and therefore should not be used for PBR determinations.

Similar surveys were conducted during April/May from 1996 to 2001 (excluding 1998) in oceanic waters of the northern Gulf of Mexico, using NOAA ships *Oregon II* (1996, 1997, 1999) and *Gordon Gunter* (2000, 2001). Estimates for all oceanic strata were summed, as survey effort was not uniformly distributed, to calculate a total estimate for the entire northern Gulf of Mexico oceanic waters (Figure 1; Mullin and Fulling 2004). Due to limited survey effort in any given year, survey effort was pooled across all years to develop an average abundance estimate.

The estimate of abundance for Cuvier's beaked whales in oceanic waters, pooled from 1996 to 2001, is 95 (CV=0.47) (Mullin and Fulling 2004), which is the best available abundance estimate for this species in the northern Gulf of Mexico. The estimated abundance of Cuvier's beaked whales is negatively biased because only sightings of beaked whales which could be positively identified to species were used. The estimate for the same time period for unidentified Ziphiidae is 146 (CV=0.46) which may include an unknown number of *Mesoplodon* spp.

Minimum Population Estimate

The minimum population estimate is the lower limit of the two-tailed 60% confidence interval of the log-normal

distributed abundance estimate. This is equivalent to the 20th percentile of the log-normal distributed abundance estimate as specified by Wade and Angliss (1997). The best estimate of abundance for Cuvier's beaked whales is 95 (CV=0.47). The minimum population estimate for the northern Gulf of Mexico is 65 Cuvier's beaked whales.

Current Population Trend

There are insufficient data to determine the population trends for this species. The pooled abundance estimate for 1996-2001 of 95 (CV=0.47) and that for 1991-1994 of 30 (CV=0.50) are not significantly different (P>0.05), but due to the precision of the estimates, the power to detect a difference is low.

CURRENT AND MAXIMUM NET PRODUCTIVITY RATES

For purposes of this assessment, the maximum net productivity rate was assumed to be 0.04. This value is based on theoretical modeling showing that cetacean populations may not grow at rates much greater than 4% given the constraints of their reproductive history (Barlow *et al.* 1995).

POTENTIAL BIOLOGICAL REMOVAL

Potential biological removal level (PBR) is the product of the minimum population size, one half the maximum net productivity rate and a recovery factor (MMPA Sec. 3.16 U.S.C. 1362; Wade and Angliss 1997). The minimum population size for the Cuvier's beaked whale is 65 (CV=0.47). The maximum productivity rate is 0.04, the default value for cetaceans. The recovery factor for this stock is 0.5 because the stock is of unknown status. PBR for the northern Gulf of Mexico Cuvier's beaked whale is 0.7.

ANNUAL HUMAN-CAUSED MORTALITY AND SERIOUS INJURY

There has been no reported fishing-related mortality of a Cuvier's beaked whale during 1998-2003 (Yeung 1999; Yeung 2001; Garrison 2003; Garrison and Richards 2004).

Fisheries Information

The level of past or current, direct, human-caused mortality of Cuvier's beaked whales in the northern Gulf of Mexico is unknown. Pelagic swordfish, tunas and billfish are the targets of the longline fishery operating in the U.S. Gulf of Mexico. There were no reports of mortality or serious injury to Cuvier's beaked whales by this fishery.

Other Mortality

Cuvier's beaked whales were taken occasionally in a small, directed fishery for cetaceans that operated out of the Lesser Antilles (Caldwell and Caldwell 1971). There were no reported strandings of Cuvier's beaked whales in the Gulf of Mexico during 1999-2003. Two unidentified beaked whales mass stranded in Florida in December 1999. Stranding data probably underestimate the extent of fishery-related mortality and serious injury because not all of the marine mammals which die or are seriously injured in fishery interactions wash ashore, not all that wash ashore are discovered, reported or investigated, nor will all of those that do wash ashore necessarily show signs of entanglement or other fishery-interaction. Finally, the level of technical expertise among stranding network personnel varies widely as does the ability to recognize signs of fishery interactions.

Several unusual mass strandings of beaked whales in North Atlantic marine environments have been associated with military naval activities. During the mid- to late 1980's multiple mass strandings of Cuvier's beaked whales (4 to about 20 per event) and small numbers of Gervais' beaked whales and Blainville's beaked whales occurred in the Canary Islands (Simmonds and Lopez-Jurado (1991). Twelve Cuvier's beaked whales that live stranded and subsequently died in the Mediterranean Sea on 12-13 May 1996 were associated with low frequency acoustic sonar tests conducted by the North Atlantic Treaty Organization (Frantzis 1998). In March 2000, 14 beaked whales live stranded in the Bahamas; 6 beaked whales (5 Cuvier's and 1 Blainville's) died (Evans and England 2001; Balcomb and Claridge 2001; Cox *et al.*, in review). Four Cuvier's, 2 Blainville's, and 2 unidentified beaked whales were returned to sea. The fate of the animals returned to sea is unknown. Necropsies of 6 dead beaked whales revealed evidence of tissue trauma associated with an acoustic or impulse injury that caused the animals to strand. Subsequently, the animals died due to extreme physiologic stress associated with the physical stranding (i.e., hyperthermia, high endogenous catecholamine release) (Evans and England 2001; Cox *et al.*, in review).

STATUS OF STOCK

The status of Cuvier's beaked whales in the northern Gulf of Mexico, relative to OSP, is unknown. The species is not listed as threatened or endangered under the Endangered Species Act. There are insufficient data to determine the population trends for this species. The total fishery-related mortality and serious injury for this stock is unknown, but assumed to be less than 10% of the calculated PBR and can be considered to be insignificant and approaching zero

mortality and serious injury rate. This is a strategic stock because of evidence of human induced mortality and serious injury associated with acoustic activities.

Disturbance by anthropogenic noise may prove to be an important habitat issue in some areas of this population's range, notably in areas of oil and gas activities or where shipping or naval activities are high. Limited studies are currently being conducted to address this issue and its impact, if any, on this and other marine species.

REFERENCES

Balcomb, K. C. III and D. E. Claridge. 2001. A mass stranding of cetaceans caused by naval sonar in the Bahamas. *Bahamas J. Sci*. 2: 2-12.

Barlow, J., S. L. Swartz, T. C. Eagle and P. R. Wade. 1995. U.S. Marine mammal stock assessments: Guidelines for preparation, background, and a summary of the 1995 assessments. U.S. Dep. Commer., NOAA Tech. Memo. NMFS-OPR-6, 73 pp.

Buckland, S. T., D. R. Anderson, K. P. Burnham, J. L. Laake, D. L. Borchers and L. Thomas. 2001. Introduction to distance sampling: Estimating abundance of biological populations. Oxford University Press, 432 pp.

Caldwell, D. K. and M. C. Caldwell. 1971. Beaked whales, *Ziphius cavirostris*, in the Bahamas. *Florida Acad. Sci. Q. J.* 34: 157-160.

Cox, T. M., T. J. Ragen, A. J. Read, E. Vos, R. W. Baird, K. Balcomb, J. Barlow, J. Caldwell, T. Cranford, L. Crum, A. D'Amico, G. D'Spain, A. Fernandez, J. Finneran, R. Gentry, W. Gerth, F. Gulland, J. Hildebrand, D. Houser, T. Hullar, P. D. Jepson, D. Ketten, C. D. MacLeod, P. Miller, S. Moore, D. Mountain, D. Palka, P. Ponganis, S. Rommel, T. Rowles, B. Taylor, P. Tyack, D. Wartzok, R. Gisiner, J. Mead, and L. Benner. (in review) Report of a workshop to understand the impacts of anthropogenic sound on beaked whales. Submitted to J. Cetacean Res. Manage. 33 pp. Available from: U.S. Marine Mammal Commission, 4340 East-West Highway, Rm. 905, Bethesda, MD 20814.

Evans, D.L. and G. R. England. 2001. Joint interim report - Bahamas Marine Mammal Stranding - event of 15-16 March 2000. U.S. Department of Commerce; Secretary of the Navy, vi + 59 pp. Available at: http://www.nmfs.noaa.gov/pr/acoustics/acoustics_reports.htm.

Frantzis, A. 1998. Does acoustic testing strand whales? Nature 392:29.

Garrison, L. P. 2003. Estimated bycatch of marine mammals and turtles in the U.S. Atlantic pelagic longline fleet during 2001-2002. NOAA Tech. Memo. NMFS-SEFSC-515, 52 pp.

Garrison, L. P. and P. M. Richards. 2004. Estimated bycatch of marine mammals and turtles in the U.S. Atlantic pelagic longline fleet during 2003. NOAA Tech. Memo. NMFS-SEFSC-527, 57 pp.

Hansen, L. J., K. D. Mullin and C. L. Roden. 1995. Estimates of cetacean abundance in the northern Gulf of Mexico from vessel surveys. Southeast Fisheries Science Center, Miami Laboratory, Contribution No. MIA-94/95-25, 9 pp. Available from: NMFS, Southeast Fisheries Science Center, 75 Virginia Beach Dr., Miami, FL 33149.

Hansen, L. J., K. D. Mullin, T. A. Jefferson and G. P. Scott. 1996. Visual surveys aboard ships and aircraft. pp. 55-132. *In:* R. W. Davis and G. S. Fargion (eds.) Distribution and abundance of marine mammals in the north-central and western Gulf of Mexico: Final report. Volume II: Technical report. OCS Study MMS 96- 0027. Minerals Management Service, Gulf of Mexico OCS Region, New Orleans, LA.

Heyning, J. E. 1989. Cuvier's beaked whale *Ziphius cavirostris* G. Cuvier, 1923. pp. 289-308. *In*: S. H. Ridgway and R. Harrison (eds.) Handbook of marine mammals, Vol. 4: River dolphins and the larger toothed whales. Academic Press, London. 442 pp.

Leatherwood, S. and R. R. Reeves. 1983. The Sierra Club handbook of whales and dolphins. Sierra Club Books, San Francisco, 302 pp.

Mitchell, E. 1968. Northeast Pacific stranding distribution and seasonality of Cuvier's beaked whale, *Ziphius cavirostris.* Can. J. Zool. 46: 265-279.

Mullin, K. D. and W. Hoggard. 2000. Visual surveys of cetaceans and sea turtles from aircraft and ships. pp. 111-172. *In:* R. W. Davis, W. E. Evans and B. Würsig (eds.) Cetaceans, sea turtles and seabirds in the northern Gulf of Mexico: Distribution, abundance and habitat associations. Volume II: Technical report. OCS Study MMS 96-0027. Minerals Management Service, Gulf of Mexico OCS Region, New Orleans, LA.

Mullin, K. D. and G. L. Fulling. 2004. Abundance of cetaceans in the oceanic northern Gulf of Mexico. Mar. Mamm. Sci. 20(4): 787-807.

Schmidly, D. J. 1981. Marine mammals of the southeastern United States and the Gulf of Mexico. U.S. Fish and Wildlife Service, Office of Biological Services, Washington, DC, FWS/OBS-80/41, 165 pp.

Simmonds, M. P. and L. F. Lopez-Jurado. 1991. Whales and the military. Nature 351: 448.

Thomas, L., J. L. Laake, J. F. Derry, S. T. Buckland, D. L. Borchers, D. R. Anderson, K. P. Burnham, S. Strindberg, S. L. Hedley, F. F. C. Marques, J. H. Pollard and R. M. Fewster. 1998. Distance 3.5. Research Unit for Wildlife Population Assessment, University of St. Andrews, St. Andrews, UK.

Wade, P. R. and R. P. Angliss. 1997. Guidelines for assessing marine mammal stocks: Report of the GAMMS Workshop April 3-5, 1996, Seattle, WA. U.S. Dep. Commer., NOAA Tech. Memo. NMFS-OPR-12, 93 pp.

Würsig, B., T. A. Jefferson and D. J. Schmidly. 2000. The marine mammals of the Gulf of Mexico. Texas A&M University Press, College Station.

Yeung, C. 1999. Estimates of marine mammal and marine turtle bycatch by the U.S. Atlantic pelagic longline fleet in 1998. U.S. Dep. Commer., NOAA Tech. Memo. NMFS-SEFSC-430, 26 pp. Available from: NMFS, Southeast Fisheries Science Center, 75 Virginia Beach Dr., Miami, FL 33149.

Yeung, C. 2001. Estimates of marine mammal and marine turtle bycatch by the U.S. Atlantic pelagic longline fleet in 1999-2000. U.S. Dep. Commer., NOAA Tech. Memo. NMFS-SEFSC-467, 43 pp. Available from: NMFS, Southeast Fisheries Science Center, 75 Virginia Beach Dr., Miami, FL 33149.

BLAINVILLE'S BEAKED WHALE (*Mesoplodon densirostris*): Northern Gulf of Mexico Stock

STOCK DEFINITION AND GEOGRAPHIC RANGE

Three species of *Mesoplodon* are known to occur in the Gulf of Mexico, based on stranding or sighting data (Hansen *et al.* 1995; Würsig *et al.* 2000). These are Blainville's beaked whale (*M. densirostris*), Gervais' beaked whale (*M. europaeus*) and Sowerby's beaked whale (*M. bidens*). Sowerby's beaked whale in the Gulf of Mexico is considered extralimital because there is only 1 known stranding of this species (Bonde and O'Shea 1989) and because it normally occurs in northern temperate waters of the North Atlantic (Mead 1989). Identification of *Mesoplodon* to species in the Gulf of Mexico is very difficult, and in many cases, *Mesoplodon* and Cuvier's beaked whale (*Ziphius cavirostris*) cannot be distinguished; therefore, sightings of beaked whales (Family Ziphiidae) are identified as *Mesoplodon* sp., Cuvier's beaked whale, or unidentified Ziphiidae.

Blainville's beaked whales appear to be widely but sparsely distributed in temperate and tropical waters of the world's oceans (Leatherwood *et al.* 1976; Leatherwood and Reeves 1983). Strandings have occurred along the northwestern Atlantic coast from Florida to Nova Scotia (Schmidly 1981), and there have been 4 documented strandings and 2 sightings of this species in the northern Gulf of Mexico (Hansen *et al.* 1995; Würsig *et al.* 2000). Beaked whales were seen in all seasons during GulfCet aerial surveys of the northern Gulf of Mexico from 1992 to 1998 (Hansen *et al.* 1996; Mullin and Hoggard 2000). The Gulf of Mexico population is provisionally being considered a separate stock for management purposes, although there is currently no information to differentiate this stock from the Atlantic Ocean stock(s). Additional morphological, genetic and/or behavioral data are needed to provide further information on stock delineation.

POPULATION SIZE

Estimates of abundance were derived through the application of distance sampling analysis (Buckland *et al.* 2001) and the computer program DISTANCE (Thomas *et al.* 1998) to sighting data. From 1991 through 1994, line-transect vessel surveys were conducted during spring in the northern Gulf of Mexico from the 200m isobath to the seaward extent of the U.S. Exclusive Economic Zone (EEZ) (Hansen *et al.* 1995). Survey effort-weighted estimated average abundance of undifferentiated beaked whales (*Mesoplodon* spp. and unidentified Ziphiidae) for all surveys combined was 117 (CV=0.38) (Hansen *et al.* 1995). Hansen *et al.* (1995) did not estimate the abundance of *Mesoplodon* spp. As recommended in the GAMMS Workshop Report (Wade and Angliss 1997), estimates older than 8 years are deemed unreliable, and therefore should not be used for PBR determinations.

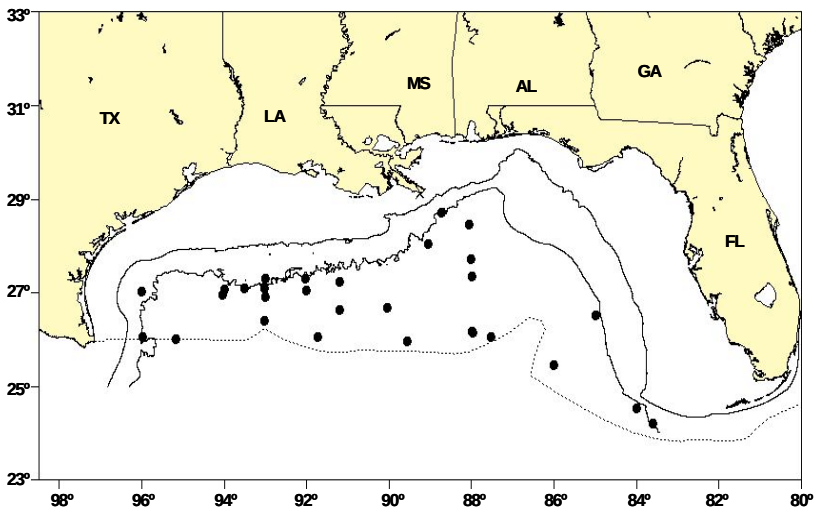

Figure 1. *Distribution of beaked whale sightings (Mesoplodon spp.) from SEFSC spring vessel surveys during 1996-2001. All the on-effort sightings are shown, though not all were used to estimate abundance. Solid lines indicate the 100m and 1,000m isobaths and the dotted line indicates the offshore extent of the U.S. EEZ.*

Similar surveys were conducted during April/May from 1996 to 2001 (excluding 1998) in oceanic waters of the northern Gulf of Mexico, using NOAA ships *Oregon II* (1996, 1997, 1999) and *Gordon Gunter* (2000, 2001). Estimates for all oceanic strata were summed, as survey effort was not uniformly distributed, to calculate a total estimate for the entire northern Gulf of Mexico oceanic waters (Figure 1; Mullin and Fulling 2004). Due to limited survey effort in any given year, survey effort was pooled across all years to develop an average abundance estimate.

The estimate of abundance for *Mesoplodon* spp. in oceanic waters, pooled from 1996 to 2001, is 106 (CV=0.41)

(Mullin and Fulling 2004), which is the best available abundance estimate for these species in the northern Gulf of Mexico. This is a combined estimate for Gervais' beaked whale and Blainville's beaked whale. The estimate for the same time period for unidentified Ziphiidae is 146 (CV=0.46) which may also include an unknown number of Cuvier's beaked whales.

Minimum Population Estimate

The minimum population estimate is the lower limit of the two-tailed 60% confidence interval of the log-normal distributed abundance estimate. This is equivalent to the 20th percentile of the log-normal distributed abundance estimate as specified by Wade and Angliss (1997). The best estimate of abundance for *Mesoplodon* spp. is 106 (CV=0.41). The minimum population estimate for *Mesoplodon* spp. in the northern Gulf of Mexico is 76.

Current Population Trend

There are insufficient data to determine the population trends for this species.

CURRENT AND MAXIMUM NET PRODUCTIVITY RATES

For purposes of this assessment, the maximum net productivity rate was assumed to be 0.04. This value is based on theoretical modeling showing that cetacean populations may not grow at rates much greater than 4% given the constraints of their reproductive history (Barlow *et al.* 1995).

POTENTIAL BIOLOGICAL REMOVAL

Potential biological removal level (PBR) is the product of the minimum population size, one half the maximum net productivity rate and a recovery factor (MMPA Sec. 3.16 U.S.C. 1362; Wade and Angliss 1997). The minimum population size for *Mesoplodon* spp. is 76. The maximum productivity rate is 0.04, the default value for cetaceans. The "recovery" factor, which accounts for endangered, depleted, threatened stocks, or stocks of unknown status relative to optimum sustainable population (OSP), is assumed to be 0.5 because the stock is of unknown status. PBR for the northern Gulf of Mexico *Mesoplodon* spp. is 0.8. It is not possible to determine the PBR for only Blainville's beaked whales.

ANNUAL HUMAN-CAUSED MORTALITY AND SERIOUS INJURY

There has been no reported fishing-related mortality of a beaked whale during 1998-2003 (Yeung 1999; Yeung 2001; Garrison 2003; Garrison and Richards 2004).

Fisheries Information

The level of past or current, direct, human-caused mortality of beaked whales in the northern Gulf of Mexico is unknown. Pelagic swordfish, tunas and billfish are the targets of the longline fishery operating in the U.S. Gulf of Mexico. There were no reports of mortality or serious injury to Blainville's or other beaked whales by this fishery.

Other Mortality

There were 2 reported stranding events of beaked whales in the Gulf of Mexico during 1999-2003. Two unidentified beaked whales mass stranded in Florida in December 1999, and 1 unidentified *Mesoplodon* stranded in Florida in January 2003. There was no evidence of human interactions for these stranded animals. Stranding data probably underestimate the extent of fishery-related mortality and serious injury because not all of the marine mammals which die or are seriously injured in fishery interactions wash ashore, not all that wash ashore are discovered, reported or investigated, nor will all of those that do wash ashore necessarily show signs of entanglement or other fishery interaction. Finally, the level of technical expertise among stranding network personnel varies widely as does the ability to recognize signs of fishery interactions.

Several unusual mass strandings of beaked whales in North Atlantic marine environments have been associated with military naval activities. During the mid- to late 1980's multiple mass strandings of Cuvier's beaked whales (4 to about 20 per event) and small numbers of Gervais' beaked whales and Blainville's beaked whales occurred in the Canary Islands (Simmonds and Lopez-Jurado 1991). Twelve Cuvier's beaked whales that live stranded and subsequently died in the Mediterranean Sea on 12-13 May 1996 were associated with low frequency acoustic sonar tests conducted by the North Atlantic Treaty Organization (Frantzis 1998). In March 2000, 14 beaked whales live stranded in the Bahamas; 6 beaked whales (5 Cuvier's and 1 Blainville's) died (NMFS 2001; Balcomb and Claridge 2001; Cox *et al.*, in review). Four Cuvier's, 2 Blainville's and 2 unidentified beaked whales were returned to sea. The fate of the animals returned to sea is unknown. Necropsies of 6 dead beaked whales revealed evidence of tissue trauma associated with an acoustic or impulse injury that caused the animals to strand. Subsequently, the animals died due to extreme physiologic stress associated with the physical stranding (i.e., hyperthermia, high endogenous catecholamine release) (NMFS 2001; Cox *et al.*, in review).

STATUS OF STOCK

The status of Blainville's beaked whales or other beaked whales in the northern Gulf of Mexico, relative to OSP, is unknown. The species is not listed as threatened or endangered under the Endangered Species Act. There are insufficient data to determine the population trends for this species. The total fishery-related mortality and serious injury for this stock is unknown, but assumed to be less than 10% of the calculated PBR and can be considered to be insignificant and approaching zero mortality and serious injury rate. This is a strategic stock because of uncertainty regarding stock size and evidence of human induced mortality and serious injury associated with acoustic activities.

Disturbance by anthropogenic noise may prove to be an important habitat issue in some areas of this population's range, notably in areas of oil and gas activities or where shipping or naval activities are high. Limited studies are currently being conducted to address this issue and its impact, if any, on this and other marine species.

REFERENCES

Balcomb, K. C. III and D. E. Claridge. 2001. A mass stranding of cetaceans caused by naval sonar in the Bahamas. Bahamas J. Sci. 2: 2-12.

Barlow, J., S. L. Swartz, T. C. Eagle and P. R. Wade. 1995. U.S. Marine mammal stock assessments: Guidelines for preparation, background, and a summary of the 1995 assessments. U.S. Dep. Commer., NOAA Tech. Memo. NMFS-OPR-6, 73 pp.

Bonde, R. K. and T. J. O'Shea. 1989. Sowerby's beaked whale (*Mesoplodon bidens*) in the Gulf of Mexico. J. Mammal. 70: 447-449.

Buckland, S. T., D. R. Anderson, K. P. Burnham, J. L. Laake, D. L. Borchers and L. Thomas. 2001. Introduction to distance sampling: estimating abundance of biological populations. Oxford University Press, 432 pp.

Cox, T. M., T. J. Ragen, A. J. Read, E. Vos, R. W. Baird, K. Balcomb, J. Barlow, J. Caldwell, T. Cranford, L. Crum, A. D'Amico, G. D'Spain, A. Fernandez, J. Finneran, R. Gentry, W. Gerth, F. Gulland, J. Hildebrand, D. Houser, T. Hullar, P. D. Jepson, D. Ketten, C. D. MacLeod, P. Miller, S. Moore, D. Mountain, D. Palka, P. Ponganis, S. Rommel, T. Rowles, B. Taylor, P. Tyack, D. Wartzok, R. Gisiner, J. Mead, and L. Benner. (in review) Report of a workshop to understand the impacts of anthropogenic sound on beaked whales. Submitted to J. Cetacean Res. Manage. 33 pp. Available from: U.S. Marine Mammal Commission, 4340 East-West Highway, Rm. 905, Bethesda, MD 20814.

Frantzis, A. 1998. Does acoustic testing strand whales? Nature 392: 29.

Garrison, L. P. 2003. Estimated bycatch of marine mammals and turtles in the U.S. Atlantic pelagic longline fleet during 2001-2002. NOAA Tech. Memo. NMFS-SEFSC-515, 52 pp.

Garrison, L. P. and P. M. Richards. 2004. Estimated bycatch of marine mammals and turtles in the U.S. Atlantic pelagic longline fleet during 2003. NOAA Tech. Memo. NMFS-SEFSC-527, 57 pp.

Hansen, L. J., K. D. Mullin and C. L. Roden. 1995. Estimates of cetacean abundance in the northern Gulf of Mexico from vessel surveys. Southeast Fisheries Science Center, Miami Laboratory, Contribution No. MIA-94/95-25, 9 pp.

Hansen, L. J., K. D. Mullin, T. A. Jefferson and G. P. Scott. 1996. Visual surveys aboard ships and aircraft. pp. 55-132. *In:* R. W. Davis and G. S. Fargion (eds.) Distribution and abundance of marine mammals in the north-central and western Gulf of Mexico: Final report. Volume II: Technical report. OCS Study MMS 96- 0027. Minerals Management Service, Gulf of Mexico OCS Region, New Orleans, LA.

Leatherwood, S., D. K. Caldwell and H. E. Winn. 1976. Whales, dolphins, and porpoises of the western North Atlantic. NOAA Tech. Rep. NMFS CIRC-396, 176 pp.

Leatherwood, S. and R. R. Reeves. 1983. The Sierra Club handbook of whales and dolphins. Sierra Club Books, San Francisco, 302 pp.

Mead, J. G. 1989. Beaked whales of the genus Mesoplodon. pp. 349-430. *In:* S. H. Ridgway and R. Harrison (eds.) Handbook of marine mammals, Vol. 4: River dolphins and the larger toothed whales. Academic Press, London, 442 pp.

Mullin, K. D. and G. L. Fulling. 2004. Abundance of cetaceans in the oceanic northern Gulf of Mexico. Mar. Mamm. Sci. 20(4): 787-807.

Mullin, K. D. and W. Hoggard. 2000. Visual surveys of cetaceans and sea turtles from aircraft and ships. pp. 111-172. *In:* R. W. Davis, W. E. Evans and B. Würsig (eds.) Cetaceans, sea turtles and seabirds in the northern Gulf of Mexico: Distribution, abundance and habitat associations. Volume II: Technical report. OCS Study MMS 2000-003. U.S. Department of the Interior, Minerals Management Service, Gulf of Mexico OCS Region, New Orleans, LA.

NMFS[National Marine Fisheries Service]. 2001. Joint interim report - Bahamas marine mammal stranding event of 15-16 March 2000. Available from: National Marine Fisheries Service, Office of Protected Resources, Silver Spring, MD 20910.

Schmidly, D. J. 1981. Marine mammals of the southeastern United States and the Gulf of Mexico. U.S. Fish and Wildlife Service, Office of Biological Services, Washington, DC, FWS/OBS-80/41, 165 pp.

Simmonds, M. P. and L. F. Lopez-Jurado. 1991. Whales and the military. Nature 351:448.

Thomas, L., J. L. Laake, J. F. Derry, S. T. Buckland, D. L. Borchers, D. R. Anderson, K. P. Burnham, S. Strindberg, S. L. Hedley, F. F. C. Marques, J. H. Pollard and R. M. Fewster. 1998. Distance 3.5. Research Unit for Wildlife Population Assessment, University of St. Andrews, St. Andrews, UK.

Wade, P. R. and R. P. Angliss. 1997. Guidelines for assessing marine mammal stocks: Report of the GAMMS Workshop April 3-5, 1996, Seattle, WA. U.S. Dep. Commer., NOAA Tech. Memo. NMFS-OPR-12, 93 pp.

Würsig, B., T. A. Jefferson and D. J. Schmidly. 2000. The marine mammals of the Gulf of Mexico. Texas A&M University Press, College Station.

Yeung, C. 1999. Estimates of marine mammal and marine turtle bycatch by the U.S. Atlantic pelagic longline fleet in 1998. U.S. Dep. Commer., NOAA Tech. Memo. NMFS-SEFSC-430, 26 pp. Available from: NMFS, Southeast Fisheries Science Center, 75 Virginia Beach Dr., Miami, FL 33149.

Yeung, C. 2001. Estimates of marine mammal and marine turtle bycatch by the U.S. Atlantic pelagic longline fleet in 1999-2000. U.S. Dep. Commer., NOAA Tech. Memo. NMFS-SEFSC-467, 43 pp. Available from: NMFS, Southeast Fisheries Science Center, 75 Virginia Beach Dr., Miami, FL 33149.

December 2005

GERVAIS' BEAKED WHALE (*Mesoplodon europaeus*): Northern Gulf of Mexico Stock

STOCK DEFINITION AND GEOGRAPHIC RANGE

Three species of *Mesoplodon* are known to occur in the Gulf of Mexico, based on stranding or sighting data (Hansen *et al.* 1995; Würsig *et al.* 2000). These are Blainville's beaked whale (*M. densirostris*), Gervais' beaked whale (*M. europaeus*), and Sowerby's beaked whale (*M. bidens*). Sowerby's beaked whale in the Gulf of Mexico is considered extralimital because there is only 1 known stranding of this species (Bonde and O'Shea 1989) and because it normally occurs in northern temperate waters of the North Atlantic (Mead 1989). Identification of *Mesoplodon* to species in the Gulf of Mexico is very difficult, and in many cases, *Mesoplodon* and Cuvier's beaked whale (*Ziphius cavirostris*) cannot be distinguished; therefore, sightings of beaked whales (Family Ziphiidae) are identified as *Mesoplodon* sp., Cuvier's beaked whale, or unidentified Ziphiidae.

Gervais' beaked whales appear to be widely but sparsely distributed in temperate and tropical waters of the world's oceans (Leatherwood *et al.* 1976; Leatherwood and Reeves 1983). Strandings have occurred along the northwestern Atlantic coast from Florida to Nova Scotia (Schmidly 1981), and there have been 16 documented strandings in the Gulf of Mexico (Würsig *et al.* 2000). Beaked whales were seen in all seasons during GulfCet aerial surveys of the northern Gulf of Mexico from 1992 to 1998 (Hansen *et al.* 1996; Mullin and Hoggard 2000). The Gulf of Mexico population is provisionally being considered a separate stock for management purposes, although there is currently no information to differentiate this stock from the Atlantic Ocean stock(s). Additional morphological, genetic and/or behavioral data are needed to provide further information on stock delineation.

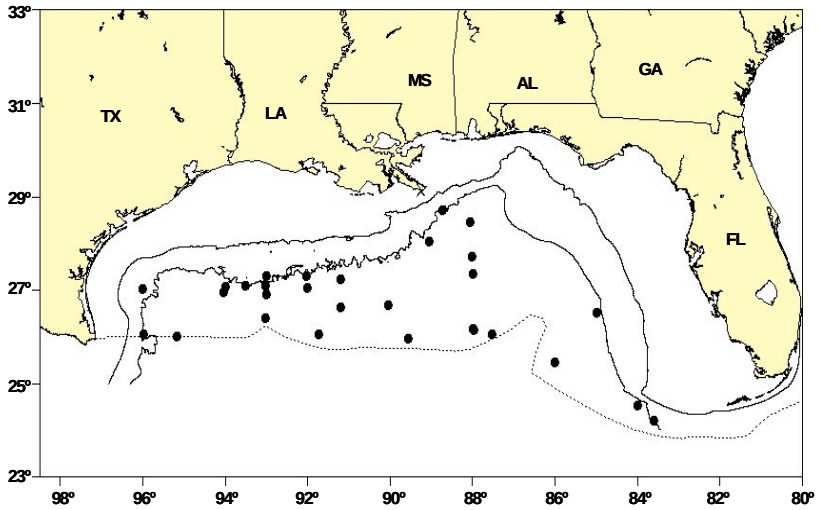

Figure 1. *Distribution of beaked whale sightings (Mesoplodon spp.) from SEFSC spring vessel surveys during 1996-2001. All the on-effort sightings are shown, though not all were used to estimate abundance. Solid lines indicate the 100m and 1,000m isobaths and the dotted line indicates the offshore extent of the U.S. EEZ.*

POPULATION SIZE

Estimates of abundance were derived through the application of distance sampling analysis (Buckland *et al.* 2001) and the computer program DISTANCE (Thomas *et al.* 1998) to sighting data. From 1991 through 1994, line-transect vessel surveys were conducted during spring in the northern Gulf of Mexico from the 200m isobath to the seaward extent of the U.S. Exclusive Economic Zone (EEZ) (Hansen *et al.* 1995). Survey effort-weighted estimated average abundance of undifferentiated beaked whales (*Ziphius* and *Mesoplodon* spp.) for all surveys combined was 117 (CV=0.38) (Hansen *et al.* 1995). Hansen *et al.* (1995) did not estimate the abundance of *Mesoplodon* spp. As recommended in the GAMMS Workshop Report (Wade and Angliss 1997), estimates older than 8 years are deemed unreliable, and therefore should not be used for PBR determinations.

Similar surveys were conducted during April/May from 1996 to 2001 (excluding 1998) in oceanic waters of the northern Gulf of Mexico, using NOAA ships *Oregon II* (1996, 1997, 1999) and *Gordon Gunter* (2000, 2001). Estimates for all oceanic strata were summed, as survey effort was not uniformly distributed, to calculate a total estimate for the entire northern Gulf of Mexico oceanic waters (Figure 1; Mullin and Fulling 2004). Due to limited survey effort in any given year, survey effort was pooled across all years to develop an average abundance estimate.

The estimate of abundance for *Mesoplodon* spp. in oceanic waters, pooled from 1996 to 2001, is 106 (CV=0.41) (Mullin and Fulling 2004), which is the best available abundance estimate for these species in the northern Gulf of Mexico. This is a combined estimate for Blainville's beaked whale and Gervais' beaked whale. The estimate for the same time period for unidentified Ziphiidae is 146 (CV=0.46) which may also include an unknown number of Cuvier's beaked whales.

Minimum Population Estimate

The minimum population estimate is the lower limit of the two-tailed 60% confidence interval of the log-normal distributed abundance estimate. This is equivalent to the 20th percentile of the log-normal distributed abundance estimate as specified by Wade and Angliss (1997). The best estimate of abundance for *Mesoplodon* spp. is 106 (CV = 0.41). The minimum population estimate for *Mesoplodon* spp. in the northern Gulf of Mexico is 76.

Current Population Trend

There are insufficient data to determine the population trends for this species.

CURRENT AND MAXIMUM NET PRODUCTIVITY RATES

For purposes of this assessment, the maximum net productivity rate was assumed to be 0.04. This value is based on theoretical modeling showing that cetacean populations may not grow at rates much greater than 4% given the constraints of their reproductive history (Barlow *et al.* 1995).

POTENTIAL BIOLOGICAL REMOVAL

Potential biological removal level (PBR) is the product of the minimum population size, one half the maximum net productivity rate and a recovery factor (MMPA Sec. 3.16 U.S.C. 1362; Wade and Angliss 1997). The minimum population size for *Mesoplodon* spp. is 76. The maximum productivity rate is 0.04, the default value for cetaceans. The "recovery" factor, which accounts for endangered, depleted, threatened stocks, or stocks of unknown status relative to optimum sustainable population (OSP), is assumed to be 0.5 because the stock is of unknown status. PBR for the northern Gulf of Mexico *Mesoplodon* spp. is 0.8. It is not possible to determine the PBR for only Gervais' beaked whales.

ANNUAL HUMAN-CAUSED MORTALITY AND SERIOUS INJURY

There has been no reported fishing-related mortality of a beaked whale during 1998-2003 (Yeung 1999; Yeung 2001; Garrison 2003; Garrison and Richards 2004).

Fisheries Information

The level of past or current, direct, human-caused mortality of beaked whales in the northern Gulf of Mexico is unknown. Pelagic swordfish, tunas and billfish are the targets of the longline fishery operating in the U.S. Gulf of Mexico. There were no reports of mortality or serious injury to Gervais' or other beaked whales by this fishery.

Other Mortality

There were 2 reported stranding events of beaked whales in the Gulf of Mexico during 1999-2003. Two unidentified beaked whales mass stranded in Florida in December 1999, and 1 unidentified *Mesoplodon* stranded in Florida in January 2003. There was no evidence of human interactions for these stranded animals. Stranding data probably underestimate the extent of fishery-related mortality and serious injury because not all of the marine mammals which die or are seriously injured in fishery interactions wash ashore, not all that wash ashore are discovered, reported or investigated, nor will all of those that do wash ashore necessarily show signs of entanglement or other fishery interaction. Finally, the level of technical expertise among stranding network personnel varies widely as does the ability to recognize signs of fishery interactions.

Several unusual mass strandings of beaked whales in North Atlantic marine environments have been associated with military naval activities. During the mid- to late 1980's multiple mass strandings of Cuvier's beaked whales (4 to about 20 per event) and small numbers of Gervais' beaked whales and Blainville's beaked whales occurred in the Canary Islands (Simmonds and Lopez-Jurado 1991). Twelve Cuvier's beaked whales that live stranded and subsequently died in the Mediterranean Sea on 12-13 May 1996 were associated with low frequency acoustic sonar tests conducted by the North Atlantic Treaty Organization (Frantzis 1998). In March 2000, 14 beaked whales live stranded in the Bahamas; 6 beaked whales (5 Cuvier's and 1 Blainville's) died

(Evans and England 2001; Balcomb and Claridge 2001; Cox *et al.*, in review). Four Cuvier's, 2 Blainville's, and 2 unidentified beaked whales were returned to sea. The fate of the animals returned to sea is unknown. Necropsies of 6 dead beaked whales revealed evidence of tissue trauma associated with an acoustic or impulse injury that caused the animals to strand. Subsequently, the animals died due to extreme physiologic stress associated with the physical stranding (i.e., hyperthermia, high endogenous catecholamine release) (Evans and England 2001; Cox *et al.*, in review).

STATUS OF STOCK

The status of Gervais' beaked whales or other beaked whales in the northern Gulf of Mexico, relative to OSP, is unknown. The species is not listed as threatened or endangered under the Endangered Species Act. There are insufficient data to determine the population trends for this species. The total fishery-related mortality and serious injury for this stock is unknown, but assumed to be less than 10% of the calculated PBR and can be considered to be insignificant and approaching zero mortality and serious injury rate. This is a strategic stock because of uncertainty regarding stock size and evidence of human induced mortality and serious injury associated with acoustic activities.

Disturbance by anthropogenic noise may prove to be an important habitat issue in some areas of this population's range, notably in areas of oil and gas activities or where shipping or naval activities are high. Limited studies are currently being conducted to address this issue and its impact, if any, on this and other marine species.

REFERENCES

Balcomb, K. C. III and D. E. Claridge. 2001. A mass stranding of cetaceans caused by naval sonar in the Bahamas. Bahamas J. Sci. 2: 2-12.

Barlow, J., S. L. Swartz, T. C. Eagle and P. R. Wade. 1995. U.S. Marine mammal stock assessments: Guidelines for preparation, background, and a summary of the 1995 assessments. U.S. Dep. Commer., NOAA Tech. Memo. NMFS-OPR-6, 73 pp.

Bonde, R. K. and T. J. O'Shea. 1989. Sowerby's beaked whale (*Mesoplodon bidens*) in the Gulf of Mexico. J. Mammal. 70: 447-449.

Buckland, S. T., D. R. Anderson, K. P. Burnham, J. L. Laake, D. L. Borchers and L. Thomas. 2001. Introduction to distance sampling: Estimating abundance of biological populations. Oxford University Press, 432 pp.

Cox, T. M., T. J. Ragen, A. J. Read, E. Vos, R. W. Baird, K. Balcomb, J. Barlow, J. Caldwell, T. Cranford, L. Crum, A. D'Amico, G. D'Spain, A. Fernandez, J. Finneran, R. Gentry, W. Gerth, F. Gulland, J. Hildebrand, D. Houser, T. Hullar, P. D. Jepson, D. Ketten, C. D. MacLeod, P. Miller, S. Moore, D. Mountain, D. Palka, P. Ponganis, S. Rommel, T. Rowles, B. Taylor, P. Tyack, D. Wartzok, R. Gisiner, J. Mead, and L. Benner. (in review). Report of a workshop to understand the impacts of anthropogenic sound on beaked whales. Submitted to J. Cetacean Res. Manage. 33 pp. Available from: U.S. Marine Mammal Commission, 4340 East-West Highway, Rm. 905, Bethesda, MD 20814.

Evans, D.L. and G. R. England. 2001. Joint interim report - Bahamas Marine Mammal Stranding - event of 15-16 March 2000. U.S. Department of Commerce; Secretary of the Navy, vi + 59 pp. Available at: http://www.nmfs.noaa.gov/pr/acoustics/acoustics_reports.htm.

Frantzis, A. 1998. Does acoustic testing strand whales? Nature 392: 29.

Garrison, L. P. 2003. Estimated bycatch of marine mammals and turtles in the U.S. Atlantic pelagic longline fleet during 2001-2002. NOAA Tech. Memo. NMFS-SEFSC-515, 52 pp.

Garrison, L. P. and P. M. Richards. 2004. Estimated bycatch of marine mammals and turtles in the U.S. Atlantic pelagic longline fleet during 2003. NOAA Tech. Memo. NMFS-SEFSC-527, 57 pp.

Hansen, L. J., K. D. Mullin and C. L. Roden. 1995. Estimates of cetacean abundance in the northern Gulf of Mexico from vessel surveys. Southeast Fisheries Science Center, Miami Laboratory, Contribution No. MIA-94/95-25, 9 pp. Available from: NMFS, Southeast Fisheries Science Center, 75 Virginia Beach Dr., Miami, FL 33149.

Hansen, L. J., K. D. Mullin, T. A. Jefferson and G. P. Scott. 1996. Visual surveys aboard ships and aircraft. pp. 55-132. *In:* R. W. Davis and G. S. Fargion (eds.) Distribution and abundance of marine mammals in the north-central and western Gulf of Mexico: Final report. Volume II: Technical report. OCS Study MMS 96- 0027. Minerals Management Service, Gulf of Mexico OCS Region, New Orleans, LA.

Leatherwood, S., D. K. Caldwell and H. E. Winn. 1976. Whales, dolphins, and porpoises of the western North Atlantic. NOAA Tech. Rep. NMFS CIRC-396, 176 pp.

Leatherwood, S. and R. R. Reeves. 1983. The Sierra Club handbook of whales and dolphins. Sierra Club Books, San Francisco, CA, 302 pp.

Mead, J. G. 1989. Beaked whales of the genus Mesoplodon. pp. 349-430. *In:* S. H. Ridgway and R. Harrison (eds.) Handbook of marine mammals, Vol. 4: River dolphins and the larger toothed whales. Academic Press, London, 442 pp.

Mullin, K. D. and G. L. Fulling. 2004. Abundance of cetaceans in the oceanic northern Gulf of Mexico. Mar. Mamm. Sci. 20(4): 787-807.

Mullin, K. D. and W. Hoggard. 2000. Visual surveys of cetaceans and sea turtles from aircraft and ships. pp. 111-172. *In:* R. W. Davis, W. E. Evans and B. Würsig (eds.) Cetaceans, sea turtles and seabirds in the northern Gulf of Mexico: Distribution, abundance and habitat associations. Volume II: Technical report. OCS Study MMS 96-0027. Minerals Management Service, Gulf of Mexico OCS Region, New Orleans, LA.

Schmidly, D. J. 1981. Marine mammals of the southeastern United States and the Gulf of Mexico. U.S. Fish and Wildlife Service, Office of Biological Services, Washington, DC, FWS/OBS-80/41, 165 pp.

Simmonds, M. P. and L. F. Lopez-Jurado. 1991. Whales and the military. Nature 351: 448.

Thomas, L., J. L. Laake, J. F. Derry, S. T. Buckland, D. L. Borchers, D. R. Anderson, K. P. Burnham, S. Strindberg, S. L. Hedley, F. F. C. Marques, J. H. Pollard and R. M. Fewster. 1998. Distance 3.5. Research Unit for Wildlife Population Assessment, University of St. Andrews, St. Andrews, UK.

Wade, P. R. and R. P. Angliss. 1997. Guidelines for assessing marine mammal stocks: Report of the GAMMS Workshop April 3-5, 1996, Seattle, WA. U.S. Dep. Commer., NOAA Tech Memo. NMFS-OPR-12, 93 pp.

Würsig, B., T. A. Jefferson and D. J. Schmidly. 2000. The marine mammals of the Gulf of Mexico. Texas A&M University Press, College Station.

Yeung, C. 1999. Estimates of marine mammal and marine turtle bycatch by the U.S. Atlantic pelagic longline fleet in 1998. U.S. Dep. Commer., NOAA Tech. Memo. NMFS-SEFSC-430, 26 pp. Available from: NMFS, Southeast Fisheries Science Center, 75 Virginia Beach Dr., Miami, FL 33149.

Yeung, C. 2001. Estimates of marine mammal and marine turtle bycatch by the U.S. Atlantic pelagic longline fleet in 1999-2000. U.S. Dep. Commer., NOAA Tech. Memo. NMFS-SEFSC-467, 43 pp. Available from: NMFS, Southeast Fisheries Science Center, 75 Virginia Beach Dr., Miami, FL 33149.

December 2005

BOTTLENOSE DOLPHIN (*Tursiops truncatus*): Northern Gulf of Mexico Continental Shelf Stock

STOCK DEFINITION AND GEOGRAPHIC RANGE

The Gulf of Mexico continental shelf bottlenose dolphin stock inhabits waters from 20 to 200m deep in the northern Gulf from the U.S.-Mexican border to the Florida Keys (Figure 1). Both "coastal" and "offshore" ecotypes of bottlenose dolphins (Hersh and Duffield 1990) occur in the Gulf of Mexico (LeDuc and Curry 1998). The continental shelf stock probably consists of a mixture of both the coastal and offshore ecotypes. The offshore and nearshore ecotypes are genetically distinct using both mitochondrial and nuclear markers (Hoelzel *et al.* 1998). In the northwestern Atlantic, Torres *et al.* (2003) found a statistically significant break in the distribution of the ecotypes at 34km from shore. The offshore ecotype was found exclusively seaward of 34km and in waters deeper than 34m. Within 7.5km of shore, all animals were of the coastal ecotype. The continental shelf is much wider in the Gulf of Mexico so these results may not apply. The continental shelf stock range may extend into Mexican and Cuban territorial waters; however, there are no available estimates of either abundance or mortality from those countries.

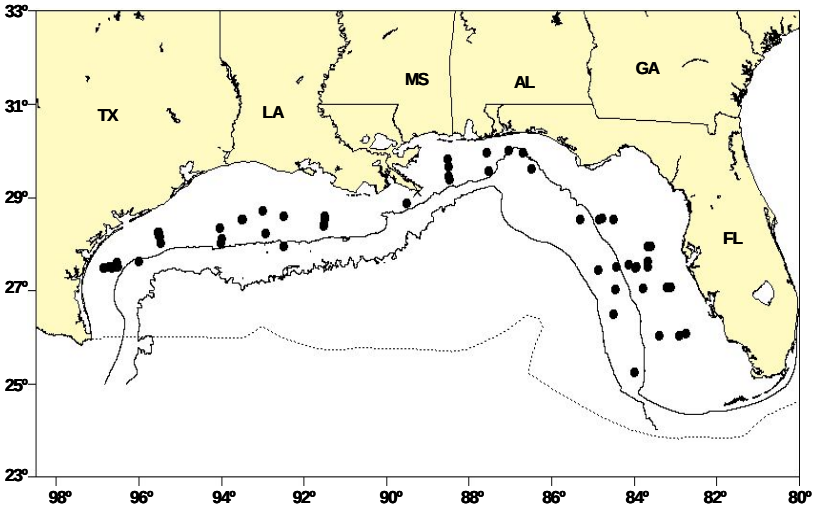

Figure 1. *Distribution of bottlenose dolphin sightings from SEFSC fall vessel surveys during 1998-2001. All the on-effort sightings are shown, though not all were used to estimate abundance. Solid lines indicate the 100m and 1,000m isobaths and the dotted line shows the offshore extent of the U.S. EEZ.*

The bottlenose dolphins inhabiting waters <20m deep in the U.S. Gulf are believed to constitute 36 inshore or coastal stocks. An oceanic stock is provisionally defined for bottlenose dolphins inhabiting waters >200m. Both inshore and coastal stocks and the oceanic stock are separate from the continental shelf stock. However, the continental shelf stock may overlap with coastal stocks and the oceanic stock in some areas and may be genetically indistinguishable from those stocks. Analysis of biopsy samples obtained from bottlenose dolphins in the shelf region is scheduled for 2005-06. However, studies have shown significant genetic differentiation between inshore stocks and coastal/continental shelf stocks (Sellas 2002).

Based on research currently being conducted on bottlenose dolphins in the Gulf of Mexico, as well as the western North Atlantic Ocean, the structure of these stocks is uncertain, but appears to be complex. The multi-disciplinary research programs conducted over the last 3.5 decades (e.g., Wells 1994) have begun to shed light on the structure of some of the stocks of bottlenose dolphins, though additional analyses are needed before stock structures can be elaborated on in the Gulf of Mexico. As research is completed, it may be necessary to revise stocks of bottlenose dolphins in the Gulf of Mexico.

POPULATION SIZE

Estimates of abundance were derived through the application of distance sampling analysis (Buckland *et al.* 2001) and the computer program DISTANCE (Thomas *et al.* 1998) to sighting data. Data were collected from 1998 to 2001 during fall plankton surveys conducted from NOAA ships *Oregon II* (1998, 1999) and *Gordon Gunter* (2000, 2001). Tracklines, which were perpendicular to the bathymetry, covered shelf waters from the 20m to the 200m isobaths (Figure 1, Table 1; Fulling *et al.* 2003). Due to limited survey effort in any given year, survey effort was pooled across all years to develop an average abundance estimate for both areas.

The best abundance estimate of bottlenose dolphins, pooled from 1998 through 2001, for continental shelf vessel surveys was 25,320 (CV=0.26) (Fulling *et al.* 2003). This estimate is considered the best because these surveys have the most complete coverage of the species' habitat.

Minimum Population Estimate

The minimum population estimate is the lower limit of the two-tailed 60% confidence interval of the log-normal distributed abundance estimate. This is equivalent to the 20th percentile of the log-normal distributed abundance estimate as specified by Wade and Angliss (1997). The best estimate of abundance for bottlenose dolphins is 25,320 (CV=0.26). The minimum population estimate for the northern Gulf of Mexico is 20,414 bottlenose dolphins.

Current Population Trend

There are insufficient data to determine the population trends for this species. The pooled abundance estimate from the 1998-2001 ship survey of 25,320 (CV=0.26) and the previous abundance from a 1992-1994 aerial survey of 50,247 (CV=0.18) (Blaylock and Hoggard 1994) are significantly different ($P<0.05$). However, there are a number of reasons the 2 estimates are different other than from a change in abundance. Blaylock and Hoggard (1994) estimated from aerial surveys that about 31% of the bottlenose dolphins in shelf waters west of Mobile Bay were in a rather small area from the Mississippi River Delta west to about 90.5ºW. Vessel survey effort in this area was small and resulted in only 1 sighting of bottlenose dolphins. Therefore, vessel-based estimates may have underestimated the abundance of bottlenose dolphins in the western shelf. Aerial abundances were based on survey lines that extended from 9.3km past the 18m (10fm) curve to 9.3km past 183m (100fm) curve, so the area surveyed was somewhat different than from the study area (20-200m) for vessel surveys. Also, Atlantic spotted dolphins are very common in shelf waters and are similar in length and shape to bottlenose dolphins. Atlantic spotted dolphins are born without spots and become progressively more spotted with age, but young animals look very similar to bottlenose dolphins. Therefore, depending on the composition of the group, from a distance Atlantic spotted are not always easily distinguished from bottlenose dolphins, so it is possible that some groups were misidentified during aerial surveys leading to bias in the relative abundance of each species.

CURRENT AND MAXIMUM NET PRODUCTIVITY RATES

Current and maximum net productivity rates are unknown for this stock. For purposes of this assessment, the maximum net productivity rate was assumed to be 0.04. This value is based on theoretical modeling showing that cetacean populations may not grow at rates much greater than 4% given the constraints of their reproductive history (Barlow *et al.* 1995).

POTENTIAL BIOLOGICAL REMOVAL

Potential biological removal level (PBR) is the product of the minimum population size, one half the maximum net productivity rate and a "recovery" factor (MMPA Sec. 3.16 U.S.C. 1362; Wade and Angliss 1997). The minimum population size is 20,414 (CV=0.26). The maximum productivity rate is 0.04, the default value for cetaceans. The "recovery" factor, which accounts for endangered, depleted, threatened stocks, or stocks of unknown status relative to optimum sustainable population (OSP) is assumed to be 0.5 because the stock is of unknown status. PBR for the northern Gulf of Mexico continental shelf bottlenose dolphin is 204.

ANNUAL HUMAN-CAUSED MORTALITY AND SERIOUS INJURY

There are no observed cases of human-caused mortality and serious injury in this stock; however, based on an observed non-lethal take in U.S. Atlantic waters in 1993 in the pelagic longline fishery, this stock may be subject to incidental take resulting in serious injury or mortality. Fishery interactions have been reported to occur between bottlenose dolphins and the longline swordfish/tuna fishery in the Gulf of Mexico (SEFSC unpublished logbook data), and annual fishery-related mortality and serious injury to bottlenose dolphins was estimated to be 2.8 per year (CV=0.74) during 1992-1993. This could include bottlenose dolphins from the oceanic stock. There has been no reported fishing-related mortality of bottlenose dolphins during 1998-2003 (Yeung 1999; Yeung 2001; Garrison 2003; Garrison and Richards 2004).

Fisheries Information

The level of past or current, direct, human-caused mortality of bottlenose dolphins in the northern Gulf of Mexico is unknown; however, interactions between bottlenose dolphins and fisheries have been observed in the northern Gulf of Mexico. There have been no reports of incidental mortality or injury associated with the shrimp trawl fishery in this area. Pelagic swordfish, tunas and billfish are the targets of the longline fishery operating in the U.S. Gulf of Mexico. There were no observed incidental takes or releases of bottlenose dolphins in the Gulf of Mexico from 1997 to 2001. A trawl fishery for butterfish was monitored by NMFS observers for a short period in the 1980's with no records of incidental take of marine mammals (Burn and Scott 1988; NMFS unpublished data), although an experimental set by NMFS resulted in the death of 2 bottlenose dolphins (Burn and Scott 1988). There are no other data available.

Other Mortality

The use of explosives to remove oil rigs in portions of the continental shelf in the western Gulf of Mexico has the potential to cause serious injury or mortality to marine mammals. These activities have been closely monitored by NMFS

observers since 1987 (Gitschlag and Herczeg 1994). There have been no reports of either serious injury or mortality to bottlenose dolphins (NMFS unpublished data).

STATUS OF STOCK

The status of bottlenose dolphins in the northern Gulf of Mexico, relative to OSP, is unknown. The species is not listed as threatened or endangered under the Endangered Species Act. There are insufficient data to determine the population trends for this species. The total fishery-related mortality and serious injury for this stock is unknown, but assumed to be less than 10% of the calculated PBR and can be considered to be insignificant and approaching zero mortality and serious injury rate. This is not a strategic stock because average annual fishery-related mortality and serious injury does not exceed PBR.

REFERENCES

Barlow, J., S. L. Swartz, T. C. Eagle and P. R. Wade. 1995. U.S. Marine mammal stock assessments: Guidelines for preparation, background, and a summary of the 1995 assessments. U.S. Dep. Commer., NOAA Tech. Memo. NMFS-OPR-6, 73 pp.

Blaylock, R. A. and W. Hoggard. 1994. Preliminary estimates of bottlenose dolphin abundance in southern U.S. Atlantic and Gulf of Mexico continental shelf waters. U.S. Dep. Commer., NOAA Tech. Memo. NMFS-SEFSC-356, 10 pp. Available from: NMFS, Southeast Fisheries Science Center, 75 Virginia Beach Dr., Miami, FL 33149.

Buckland, S. T., D. R. Anderson, K. P. Burnham, J. L. Laake, D. L. Borchers and L. Thomas. 2001. Introduction to distance sampling: Estimating abundance of biological populations. Oxford University Press, 432 pp.

Burn, D. and G. P. Scott. 1988. Synopsis of available information on marine mammals-fisheries interactions in the southeastern United States: preliminary report. NMFS/SEFC, Miami Laboratory, Coastal Resources Division, Contribution ML-CRG-87/88-26, 37 pp.

Fulling, G. L., K. D. Mullin and C. W. Hubard. 2003. Abundance and distribution of cetaceans in outer continental shelf waters of the U.S. Gulf of Mexico. Fish. Bull. 101:923-932.

Garrison, L. P. 2003. Estimated bycatch of marine mammals and turtles in the U.S. Atlantic pelagic longline fleet during 2001-2002. NOAA Tech. Memo. NMFS-SEFSC-515, 52 pp.

Garrison, L. P. and P. M. Richards. 2004. Estimated bycatch of marine mammals and turtles in the U.S. Atlantic pelagic longline fleet during 2003. NOAA Tech. Memo. NMFS-SEFSC-527, 57 pp.

Gitschlag, G. R. and B. A. Herczeg. 1994. Sea turtle observations at explosive removals of energy structures. Mar. Fish. Rev. 56(2): 1-8.

Hersh, S. L. and D. A. Duffield. 1990. Distinction between northwest Atlantic offshore and coastal bottlenose dolphins based on hemoglobin profile and morphometry. pp. 129-139. *In*: S. Leatherwood and R. R. Reeves (eds.) The bottlenose dolphin. Academic Press, San Diego, CA, 653 pp.

Hoelzel, A. R., C. W. Potter and P. B. Best. 1998. Genetic differentiation between parapatric 'nearshore' and 'offshore' populations of the bottlenose dolphin. Proc. R. Soc. Lond. B 265: 1177-1183.

Sellas, A. B. 2002. Population structure and group relatedness of bottlenose dolphins (*Tursiops truncatus*) in the coastal Gulf of Mexico using mitochondrial DNA and nuclear microsatellite markers. Masters Thesis from University of California, Santa Cruz.

Thomas, L., J. L. Laake, J. F. Derry, S. T. Buckland, D. L. Borchers, D. R. Anderson, K. P. Burnham, S.

Strindberg, S. L. Hedley, F. F. C. Marques, J. H. Pollard and R. M. Fewster. 1998. Distance 3.5. Research Unit for Wildlife Population Assessment, University of St. Andrews, St. Andrews, UK.

Torres, L. G., P. E. Rosel, C. D'Agrosa and A. J. Read. 2003. Improving management of overlapping bottlenose dolphin ecotypes through spatial analysis and genetics. Mar. Mamm. Sci. 19(3): 502-514.

Wade, P. R. and R. P. Angliss. 1997. Guidelines for assessing marine mammal stocks: Report of the GAMMS

Workshop April 3-5, 1996, Seattle, WA. U.S. Dep. Commer., NOAA Tech Memo. NMFS-OPR-12, 93 pp.

Wells, R. S. 1994. Determination of bottlenose dolphin stock discreteness: Application of a combined behavioral and genetic approach. pp. 16-20. *In:* K. R. Wang, P. M. Payne and V.G. Thayer (compilers) Coastal Stock(s) of Atlantic Bottlenose Dolphin: Status Review and Management. Proceedings and Recommendations from a Workshop held in Beaufort, NC, 13-14 September 1993. NOAA Tech. Memo. NMFS-OPR-4, 120 pp.

Yeung, C. 1999. Estimates of marine mammal and marine turtle bycatch by the U.S. Atlantic pelagic longline fleet in 1998. U.S. Dep. Commer., NOAA Tech. Memo. NMFS-SEFSC-430, 26 pp. Available from: NMFS, Southeast Fisheries Science Center, 75 Virginia Beach Dr., Miami, FL 33149.

Yeung, C. 2001. Estimates of marine mammal and marine turtle bycatch by the U.S. Atlantic pelagic longline fleet in 1999-2000. U.S. Dep. Commer., NOAA Tech. Memo. NMFS-SEFSC-467, 43 pp. Available from: NMFS, Southeast Fisheries Science Center, 75 Virginia Beach Dr., Miami, FL 33149.

December 2005

BOTTLENOSE DOLPHIN (*Tursiops truncatus*): Northern Gulf of Mexico Coastal Stocks

STOCK DEFINITION AND GEOGRAPHIC RANGE

Bottlenose dolphins inhabit coastal waters throughout the northern Gulf of Mexico (Mullin *et al.* 1990). Northern Gulf of Mexico coastal waters have been divided for management purposes into 3 bottlenose dolphin stocks: eastern, northern and western. As a working hypothesis, it is assumed that the dolphins occupying habitats with dissimilar climactic, coastal and oceanographic characteristics might be restricted in their movements between habitats, and thus constitute separate stocks. Coastal waters are defined as those from shore, barrier islands, or presumed bay boundaries to the 20m isobath (Figure 1). The eastern coastal bottlenose dolphin stock area extends from 84° W longitude to Key West, Florida; the northern coastal bottlenose dolphin stock area from 84° W longitude to the Mississippi River Delta; and the western coastal bottlenose dolphin stock area from the Mississippi River Delta to the Texas-Mexico border. The eastern coastal stock area is temperate to subtropical in climate, is bordered by a mixture of coastal marshes, sand beaches, marsh and mangrove islands, and has an intermediate level of freshwater input. The northern coastal stock area is characterized by a temperate climate, barrier islands, sand beaches, coastal marshes and marsh islands, and has a relatively high level of fresh water input. The western coastal stock area is characterized by an arid to temperate climate, sand beaches in southern Texas, extensive coastal marshes in northern Texas and Louisiana, and low to high levels of fresh water input.

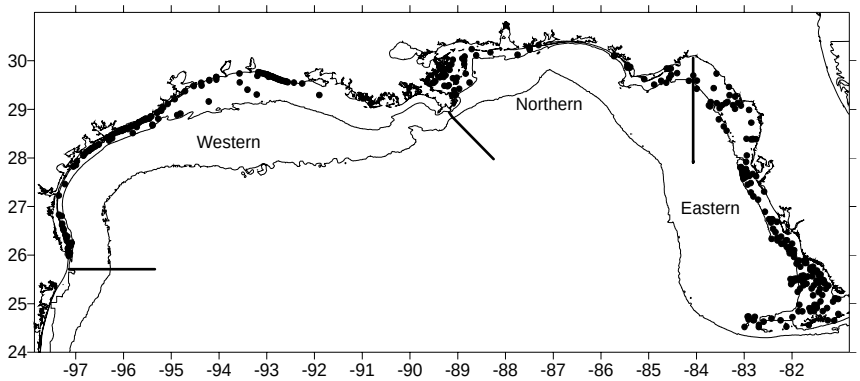

Figure 1. Locations of bottlenose dolphin groups sighted in coastal waters during aerial surveys in 1992-1994. The 20 and 200m isobaths are shown.

Portions of the coastal stocks may co-occur with the northern Gulf of Mexico continental shelf stock and bay, sound and estuary stocks, and the western coastal stock is trans-boundary with Mexico. The seaward boundary for coastal stocks, the 20m isobath, generally corresponds to survey strata (Scott *et al.* 1990; Blaylock and Hoggard 1994; Fulling *et al.* 2003), and thus represents a management boundary rather than an ecological boundary. Both "coastal/nearshore" and "offshore" ecotypes of bottlenose dolphins (Hersh and Duffield 1990) occur in the Gulf of Mexico (LeDuc and Curry 1998), and both could potentially occur in coastal waters. The offshore and coastal ecotypes are genetically distinct using both mitochondrial and nuclear markers (Hoelzel *et al.* 1998). In the northwestern Atlantic Ocean, Torres *et al.* (2003) found a statistically significant break in the distribution of the ecotypes at 34km from shore. The offshore ecotype was found exclusively seaward of 34km and in waters deeper than 34m. Within 7.5km of shore, all animals were of the coastal ecotype. The distance of the 20m isobath ranges from 4 to 90km from shore in the northern Gulf. However, because the continental shelf is much wider in the Gulf, results from the Atlantic may not apply. About 180 genetic samples are available to help assess whether the continental shelf and coastal stocks should be separated, and if so, where. Analysis of these samples is scheduled for 2005-06. Research on coastal stocks is limited. Sellas (2002) found significant genetic differentiation between Sarasota Bay resident dolphins and those occurring primarily in adjacent Gulf coastal waters. Fazioli and Wells (1999) conducted photo-identification surveys of coastal waters off Sarasota Bay over 14 months. They found coastal waters were inhabited by both 'inshore' and 'Gulf' dolphins but that the 2 types used coastal waters differently. While they found a mixture of ranging patterns (seasonal residency, transience), they did find some dolphins displayed many of the community structure characteristics of inshore dolphins. Similar finding were reported by Quintana-Rizzo and Wells (2001) for coastal waters of Cedar Key, Florida. Off Galveston, Texas, Beier (2001) reported an open population of individual dolphins in coastal waters, but several individual dolphins had been sighted previously by other researchers over a 10-year period. Some coastal animals may move relatively long distances alongshore. Two bottlenose dolphins previously seen in the South Padre Island area in Texas were seen in Matagorda Bay, 285km north, in May 1992 and May 1993 (Lynn 1995).

POPULATION SIZE

Population size has not been estimated for the 3 coastal stocks for more than 8 years and therefore the current population size is unknown for each (Wade and Angliss 1997). Previous estimates of abundance were derived using distance sampling analysis (Buckland *et al.* 1993) and the computer program DISTANCE (Laake *et al.* 1993) with sighting data collected during aerial line-transect surveys conducted during autumn from 1992-1994 (Blaylock and Hoggard 1994; NMFS unpublished data). Systematic sampling transects, placed randomly with respect to the bottlenose dolphin distribution, extended orthogonally from shore out to approximately 9km past the 18m isobath. Approximately 5% of the total survey area was visually searched. Previous bottlenose dolphin abundance estimates for each stock based on the 1991-1994 surveys are listed in Table 1.

Table 1. Previous bottlenose dolphin abundance (N_{BEST}), coefficient of variation (CV), and minimum population estimate (N_{MIN}) for northern Gulf of Mexico coastal bottlenose dolphin stocks. Because they are based on data collected more than 8 years ago, all estimates are currently considered unknown. PBR - Potential Biological Removal, UNK - unknown.

Gulf of Mexico Stock Area	N_{BEST}	CV	N_{MIN}	PBR	Year
Eastern	9,912	0.12	8,963	UNK	1994
Northern	4,191	0.21	3,518	UNK	1993
Western	3,499	0.21	2,938	UNK	1992

Minimum Population Estimate

The current minimum population size for each stock is unknown. The previous minimum population estimates for each stock based on the 1992-1994 surveys are listed in Table 1. The minimum population estimate is the lower limit of the two-tailed 60% confidence interval of the log-normally distributed abundance estimate. This is equivalent to the 20th percentile of the log-normal distribution as specified by Wade and Angliss (1997).

Current Population Trend

There are insufficient data to determine population trends for these stocks.

CURRENT AND MAXIMUM NET PRODUCTIVITY RATES

Current and maximum net productivity rates are not known for these stocks. The maximum net productivity rate was assumed to be 0.04. This value is based on theoretical modeling showing that cetacean populations may not grow at rates much greater than 4% given the constraints of their reproductive life history (Barlow *et al.* 1995).

POTENTIAL BIOLOGICAL REMOVAL

Potential Biological Removal (PBR) is currently unknown for each stock. PBR is the product of minimum population size, one-half the maximum productivity rate and a "recovery" factor (Wade and Angliss 1997). The "recovery" factor, which accounts for endangered, depleted and threatened stocks, or stocks of unknown status relative to optimum sustainable population (OSP) is assumed to be 0.5 because the stocks are of unknown status.

ANNUAL HUMAN-CAUSED MORTALITY AND SERIOUS INJURY

A total of 1,377 bottlenose dolphins were found stranded in the northern Gulf of Mexico from 1999 through 2003 (Table 2) (NMFS unpublished data). Of these, 73 or 5% showed evidence of human interactions as the cause of death (e.g., gear entanglement, mutilation, gunshot wounds). Bottlenose dolphins are known to become entangled in recreational and commercial fishing gear (Wells and Scott 1994; Wells *et al.* 1998; Gorzelany 1998), and some are struck by recreational and commercial vessels (Wells and Scott 1997).

There are a number of difficulties associated with the interpretation of stranding data. It is possible that some or all of the stranded dolphins may have been from a nearby bay, sound and estuary stock; however, the proportion of stranded dolphins belonging to another stock cannot be determined because of the difficulty of determining from where the stranded carcass originated. Stranding data probably underestimate the extent of human-related mortality and serious injury because not all of the dolphins which die or are seriously injured due to human interactions wash ashore, nor will all of those that do wash ashore necessarily show signs of fishery-interaction or other human interactions. Finally, the level of technical expertise among stranding network personnel varies widely as does the ability to recognize signs of human interaction, and the condition of the carcass if badly decomposed can inhibit the interpretation of cause of death.

The Gulf of Mexico menhaden fishery was observed to take 9 bottlenose dolphins (3 fatally) between 1992 and 1995 (NMFS unpublished data). During that period, there were 1,366 sets observed out of 26,097 total sets, which if extrapolated for all years suggests that as many as 172 bottlenose dolphins could have been taken in this fishery with up to 57 animals killed. Without an observer program it is not possible to obtain statistically reliable information for this fishery on the number of sets annually, the incidental take and mortality rates, and the communities from which bottlenose dolphins are being taken.

Feeding or provisioning, and swimming with wild bottlenose dolphins have been documented in Florida, particularly near Panama City Beach in the Panhandle. Feeding wild dolphins is defined under the MMPA as a form of 'take' because it can alter their natural behavior and increase their risk of injury or death. Nevertheless, Samuels and Bejder (2004) observed a high rate of uncontrolled provisioning near Panama City beach in 1998. The effects of swim-with activities on dolphins and their legality under the MMPA are less clear and are currently under review. Near Panama City Beach, Samuels and Bejder (2004) concluded that dolphins were amenable to swimmers due to provisioning.

Table 2. Bottlenose dolphin strandings in the U.S. Gulf of Mexico (West Florida to Texas) from 1999 to 2003. Data are from the Southeast Marine Mammal Stranding Database (SESUS). Percent of animals with human interactions were calculated based on animals which were determined as "yes" or "no" for human interactions. Animals that were "CBD" (could not be determined) were excluded from % with human interactions calculations.

State		1999	2000	2001	2002	2003	Total
Florida							
	No. Stranded	156	130	57	82 [a]	64 [d]	483
	No. Human Interactions	5	8	2	6	7	28
	No. CBD	106	76	26	44	34	286
	% With Human Interactions	10%	15%	6%	16%	23%	14%
Alabama							
	No. Stranded	12	15	17	12	7	63
	No. Human Interactions	0	0	2	0	1	3
	No. CBD	8	7	8	9	4	36
	% With Human Interactions	0%	0%	22%	0%	33%	11%
Mississippi							
	No. Stranded	25	27	22	21[b]	37[e]	126
	No. Human Interactions	0	1	0	0	0	1
	No. CBD	17	15	8	6	29	75
	% With Human Interactions	0%	8%	0%	0%	0%	2%
Louisiana							
	No. Stranded	25	14	0	2	33 [f]	69
	No. Human Interactions	1	0	-	0	0	1
	No. CBD	19	14	-	2	29	64
	% With Human Interactions	17%	CBD	-	CBD	0%	20%
Texas							
	No. Stranded	102	113	116	154 [c]	154 [g]	636
	No. Human Interactions	2	7	6	15	10	40
	No. CBD	40	47	5	57	101	250
	% With Human Interactions	3%	11%	5%	15%	19%	10%

Totals							
	No. Stranded	320	299	212	271	295	1377
	No. Human Interactions	8	16	10	21	18	73
	No. CBD	190	159	47	118	197	711
	% With Human Interactions	6%	11%	6%	14%	18%	11%

a Florida mass stranding of 2 animals in December 2002
b Mississippi mass stranding of 2 animals in March 2002
c Texas mass strandings (2 animals in January 2002, 2 animals in March 2002)
d Florida mass stranding of 2 animals in May 2003
e Mississippi mass stranding of 2 animals in April 2003
f Louisiana mass stranding of 3 animals in July 2003
g Texas mass stranding of 5 animals in March 2003

Fisheries Information

The commercial fisheries which potentially could interact with coastal stocks in the northern Gulf of Mexico are the shrimp trawl, blue crab trap/pot, stone crab trap/pot, menhaden and gillnet fisheries (Appendix I). Historically, there have been very low numbers of incidental mortality or injury in the stocks associated with the shrimp trawl fishery. Bottlenose dolphins have been reported stranded with polypropylene rope around their flukes (NMFS 1991; McFee and Brooks, Jr. 1998; NMFS unpublished data), indicating the possibility of entanglement with crab pot lines. The blue crab fishery has not been monitored by observers and there are no estimates of bottlenose dolphin mortality or serious injury for this fishery. There is no observer program data for the menhaden fishery but incidental mortality of bottlenose dolphins has been reported for this fishery (Reynolds 1985). No marine mammal mortalities associated with gillnet fisheries have been reported, but stranding data suggest that gillnet and marine mammal interaction does occur, causing mortality and serious injury.

Other Mortality

The nearshore habitat occupied by these 3 stocks is adjacent to areas of high human population and in some areas, such as the Tampa Bay, Florida; Galveston, Texas; and Mobile, Alabama, is highly industrialized. Concentrations of anthropogenic chemicals such PCB's and DDT and its metabolites vary from site to site, and can reach levels of concern for bottlenose dolphin health and reproduction in the southeastern U.S. (Schwacke *et al.* 2002). PCB concentrations in 3 stranded dolphins sampled from the eastern coastal stock area ranged from 16-46μg/g wet weight. Two stranded dolphins from the northern coastal stock area had the highest levels of DDT derivatives of any of the bottlenose dolphin liver samples analyzed in conjunction with a 1990 mortality investigation conducted by NMFS (Varanasi *et al.* 1992). The significance of these findings is unclear, but there is some evidence that increased exposure to anthropogenic compounds may reduce immune function in bottlenose dolphins (Lahvis *et al.* 1995). Concentrations of chlorinated hydrocarbons and metals were relatively low in most of the bottlenose dolphins examined in conjunction with an anomalous mortality event in Texas bays in 1990; however, some had concentrations at levels of possible toxicological concern (Varanasi *et al.* 1992). Agricultural runoff following periods of high rainfall in 1992 was implicated in a high level of bottlenose dolphin mortalities in Matagorda Bay, which is adjacent to the western coastal stock area (NMFS unpublished data).

The Mississippi River, which drains about two-thirds of the continental U.S., flows into the north-central Gulf of Mexico and deposits its nutrient load which is linked to the formation of 1 of the world's largest areas of seasonal hypoxia (Rabalais *et al.* 1999). This area is located in Louisiana coastal waters west of the Mississippi River delta. How it affects bottlenose dolphins is not known.

Since 1990, there have been 6 bottlenose dolphin die-offs in the northern Gulf of Mexico. From January through May 1990, a total of 367 bottlenose dolphins stranded in the northern Gulf of Mexico. Overall this represented a two-fold increase in the prior maximum recorded strandings for the same period, but in some locations (i.e., Alabama) strandings were 10 times the average number. The cause of the 1990 mortality event could not be determined (Hansen 1992). In March and April 1992, 111 bottlenose dolphins stranded in Texas; about 9 times the average number. Seven of 34 live-captured bottlenose dolphins (20%) in 1992 from Matagorda Bay, Texas, tested positive for previous exposure to cetacean morbillivirus and it is possible that other stocks have been exposed to the morbillivirus (Duignan *et al.* 1996).

In 1992, NOAA Fisheries' Working Group on Unusual Marine Mortality Events was formalized and developed protocols to declare Unusual Mortality Events (UME) and respond to them. Since 1992, 4 UMEs involving bottlenose dolphins have been investigated in the northern Gulf of Mexico. In 1993-1994 a UME of bottlenose dolphins caused by

morbillivirus started in the Florida Panhandle and spread west with most of the mortalities occurring in Texas (Lipscomb 1993; Lipscomb *et al.* 1994). In 1996 a UME was declared for bottlenose dolphins in Mississippi and while the cause was not determined, *Karenia brevis* (red tide) was suspected. Between August 1999 and February 2000, at least 120 bottlenose dolphins died coincident with *K. brevis* blooms and fish kills in the Florida Panhandle. In March and April 2004, in another Florida Panhandle UME possibly related to *K. brevis* blooms, 107 bottlenose dolphins stranded dead (NMFS 2004).

STATUS OF STOCK

The status of each stock relative to OSP is not known and population trends cannot be determined due to insufficient data. This species is not listed as threatened or endangered under the Endangered Species Act. The total known human-related mortality and serious injury for each stock cannot be assessed relative to PBR because the PBR is unknown for each stock, and therefore cannot be considered to be insignificant and approaching zero mortality and serious injury rate. Each is a strategic stock because the known level of human-related mortality or serious injury relative to PBR is unknown. Also, there is no systematic monitoring of all fisheries that may take these stocks. Insufficient information is available to determine whether the total fishery mortality and serious injury for coastal bottlenose dolphin stocks is insignificant and approaching zero mortality and serious injury rate. The potential impact, if any, of coastal pollution may be an issue for this species in portions of its habitat, though little is known on this to date.

REFERENCES

Barlow, J., S. L. Swartz, T. C. Eagle and P. R. Wade. 1995. U.S. Marine Mammal Stock Assessments: Guidelines for Preparation, Background and a Summary of the 1995 Assessments. U.S. Dep. Commer., NOAA Tech. Memo. NMFS-OPR-6, 73 pp.

Beier, A. G. 2001. Occurrence, distribution, and movement patterns of outer coastline bottlenose dolphins off Galveston, Texas. Master's thesis from Texas A&M University, 97 pp.

Blaylock, R. A. and W. Hoggard. 1994. Preliminary estimates of bottlenose dolphin abundance in southern U.S. Atlantic and Gulf of Mexico continental shelf waters. NOAA Tech. Memo NMFS-SEFSC-356, 10 pp.

Buckland, S. T., D. R. Anderson, K. P. Burnham and J. L. Laake. 1993. Distance sampling: Estimating abundance of biological populations. Chapman & Hall, London, 446 pp.

Duignan, P. J., C. House, D. K. Odell, R. S. Wells, L. Hansen, M. T. Walsh, D. J. St. Aubin, B. K. Rima and J. R. Geraci. 1996. Morbillivirus infection in bottlenose dolphin: evidence for recurrent epizootics in the Western Atlantic and Gulf of Mexico. Mar. Mamm. Sci. 12(4): 499-515.

Fazioli, K.L. and R.S. Wells. 1999. Stock structure of coastal bottlenose dolphins, *Tursiops truncatus*, near Sarasota, Florida. Final Contract Report to the National Marine Fisheries Service, Southeast Fisheries Science Center, Contract No. 40-WCNF701806.

Fulling, G. L., K. D. Mullin and C. W. Hubard. 2003. Abundance and distribution of cetaceans in outer continental shelf waters of the U.S. Gulf of Mexico. Fish. Bull. 101: 923-932.

Gorzelany, J. F. 1998. Unusual deaths of two free-ranging Atlantic bottlenose dolphins (*Tursiops truncatus*) related to ingestion of recreational fishing gear. Mar. Mamm. Sci. 14(3): 614-6167.

Hansen, L. J. (ed). 1992. Report on investigation of 1990 Gulf of Mexico bottlenose dolphin strandings. NOAA-NMFS-SEFSC Contribution MIA-92/93-21.

Hersh, S. L. and D. A. Duffield. 1990. Distinction between Northwest Atlantic offshore and coastal bottlenose dolphins based on hemoglobin profile and morphometry. pp. 129-139. *In:* S. Leatherwood and R. R. Reeves (eds.) The bottlenose dolphin. Academic Press, San Diego, CA, 653 pp.

Hoelzel, A. R., C. W. Potter and P. B. Best. 1998. Genetic differentiation between parapatric 'nearshore' and 'offshore' populations of bottlenose dolphins. Proc. R. Soc. Lond., Ser. B: Biol. Sci. 265: 1177-1183.

Laake, J. L., S. T. Buckland, D. R. Anderson and K. P. Burnham. 1993. DISTANCE user's guide, V2.0. Colorado Cooperative Fish & Wildlife Research Unit, Colorado State University, Ft. Collins, 72 pp.

Lahvis, G. P., R. S. Wells, D. W. Kuehl, J. L. Stewart, H. L. Rhinehart and C. S. Via. 1995. Decreased lymphocyte responses in free-ranging bottlenose dolphins (*Tursiops truncatus*) are associated with increased concentrations of PCB's and DDT in peripheral blood. Environ. Health Perspect. 103: 67-72.

LeDuc, R. G. and B. E. Curry. 1998. Mitochondrial DNA sequence analysis indicates need for revision of the genus *Tursiops*. Rep. Int. Whal. Commn. 47: 393.

Lipscomb, T. P. 1993. Some answers to questions about morbillivirus. pp. 4-5. *In:* R. A. Blaylock, B. Mase and D. K. Odell (eds.) Strandings, Vol. 2, No. 3, SEFSC Miami Laboratory, Miami, Florida, 7 pp.

Lipscomb, T. P. 1994. Morbilliviral disease in an Atlantic bottlenose dolphin (*Tursiops truncatus*) from the Gulf of Mexico. J. Wildl. Dis. 30(4): 572-576.

Lynn, S. K. and B. Würsig. 2002. Summer movement patterns of bottlenose dolphins in a Texas bay. G. Mex. Sci. 20(1):

25-37.
McFee, W. E. and W. Brooks Jr. 1998. Fact finding meeting of marine mammal entanglement in the crab pot fishery: A summary. U.S. Fish and Wildlife Service unpublished report. Available from:
Mullin, K. D., R. R. Lohoefener, W. Hoggard, C. L. Roden and C. M Rogers. 1990. Abundance of bottlenose dolphins, *Tursiops truncatus*, in the coastal Gulf of Mexico. Northeast Gulf Sci. 11(2): 113-122.
NMFS[National Marine Fisheries Service]. 2004. Interim report on the bottlenose dolphin (*Tursiops truncatus*) unusual mortality event along the Panhandle of Florida, March-April 2004. 35 pp.
Quintana-Rizzo, E. and R. S. Wells. 2001. Resighting and association patterns of bottlenose dolphins (*Tursiops truncatus*) in the Cedar Keys, Florida: Insight into social organization. Can. J. Zool. 79: 447-456.
Rabalais, N. N., R. E. Turner and W. J. Wiseman, Jr. 1999. Hypoxia in the northern Gulf of Mexico: Linkage with the Mississippi River. pp. 297-322. *In:* H. Kumpf, K. Steidinger and K. Sherman (eds.) The Gulf of Mexico large marine ecosystem. Blackwell Science, Oxford, UK.
Reynolds, J. E., III. 1985. Evaluation of the nature and magnitude of interactions between bottlenose dolphins, *Tursiops truncatus*, and fisheries and other human activities in coastal areas of the southeastern United States. National Technical Information Service PB86-162203, U.S. Department of Commerce, Springfield, VA 22161.
Samuels, A. and L. Bejder. 2004. Chronic interactions between human and free-ranging bottlenose dolphins near Panama City Beach, Florida, USA. J. Cetacean Res. Manage. 6: 69-77.
Sellas, A. B. 2002. Population structure and group relatedness of bottlenose dolphins (*Tursiops truncatus*) in the coastal Gulf of Mexico using mitochondrial DNA and nuclear microsatellite markers. Master's thesis from University of California, Santa Cruz.
Schwacke, L. H., E. O. Voit, L. J. Hansen, R. S. Wells, G. B. Mitchum, A. A. Hohn and P. A. Fair. 2002. Probabilistic risk assessment of reproductive effects of polychlorinated biphenyls on bottlenose dolphins (*Tursiops truncatus*) from the Southeast United States coast. Environ. Toxicol. Chem. 21: 2752–2764.
Scott, G. P. 1990. Management-oriented research on bottlenose dolphins by the Southeast Fisheries Center. pp. 623-639. *In:* S. Leatherwood and R. R. Reeves (eds.) The bottlenose dolphin. Academic Press, San Diego, CA, 653 pp.
Smith, J. W., E. A. Hall, N. A. McNeil and W. B. O'Bier. 2002. The distribution of purse-seine sets and catches in the Gulf Menhaden fishery in the Northern Gulf of Mexico, 1994-1998. G. Mex. Sci. 20: 12-24.
Torres, L. G., P. E. Rosel, C. D'Agrosa and A. J. Read. 2003. Improving management of overlapping bottlenose dolphin ecotypes through spatial analysis and genetics. Mar. Mamm. Sci. 19(3): 502-514.
Varanasi, U., K. L. Tilbury, D. W. Brown, M. M. Krahn, C. A. Wigren, R. C. Clark and S. L. Chan. 1992. pp. 56-86. *In:* L. J. Hansen (ed.) Report on Investigation of 1990 Gulf of Mexico Bottlenose Dolphin Strandings, Southeast Fisheries Science Center Contribution MIA-92/93-21, 219 pp.
Wade, P. R. and R. P. Angliss. 1997. Guidelines for assessing marine mammal stocks: Report of the GAMMS Workshop April 3-5, Seattle, WA. NOAA Tech. Memo. NMFS-OPR-12, 93 pp.
Wells, R. S. and M. D. Scott. 1994. Incidence of gear entanglement for resident inshore bottlenose dolphins near Sarasota, Florida. p. 629. *In:* W. F. Perrin, G. P. Donovan and J. Barlow (eds.) Gillnets and cetaceans. Rep. Int. Whal. Commn., Special Issue 15.
Wells, R. S. and M. D. Scott. 1997. Seasonal incidence of boat strikes on bottlenose dolphins near Sarasota, Florida. Mar. Mamm. Sci. 13(3): 475-480.
Wells, R.S., S. Hofmann and T.L. Moors. 1998. Entanglement and mortality of bottlenose dolphins, *Tursiops truncatus*, in recreational fishing gear in Florida. Fish. Bull. 96(3):647-650.
Würsig, B. and S. K. Lynn. 1996. Movements, site fidelity, and respiration patterns of bottlenose dolphins on the central Texas coast. NOAA Tech. Memo. NMFS-SEFSC-383, 43 pp.

December 2005

BOTTLENOSE DOLPHIN (*Tursiops truncatus*): Northern Gulf of Mexico Oceanic Stock

STOCK DEFINITION AND GEOGRAPHIC RANGE

Thirty-eight stocks have been provisionally identified for Gulf of Mexico bottlenose dolphins (Waring *et al.* 2001). Gulf of Mexico inshore habitat has been separated into 33 bay, sound and estuarine stocks. Three northern Gulf of Mexico coastal stocks include nearshore waters from the shore to the 20 m isobath. The continental shelf stock encompasses waters from 20 to 200m deep. The Gulf of Mexico oceanic stock encompasses the waters from the 200 m isobath to the seaward extent of the U.S. Exclusive Economic Zone (EEZ; Figure 1).

Both "coastal/nearshore" and "offshore" ecotypes of bottlenose dolphins (Hersh and Duffield 1990) occur in the Gulf of Mexico (LeDuc and Curry 1998) but the distribution of each is not known. The offshore and nearshore ecotypes are genetically distinct using both mitochondrial and nuclear markers (Hoelzel *et al.* 1998). In the northwestern Atlantic Ocean, Torres *et al.* (2003) found a statistically significant break in the distribution of the ecotypes at 34km from shore. The offshore ecotype was found exclusively seaward of 34 km and in waters deeper than 34m. The continental shelf is much wider in the Gulf of Mexico and these results may not apply.

Based on research currently being conducted on bottlenose dolphins in the Gulf of Mexico, as well as the western North Atlantic Ocean, the structure of these stocks is uncertain, but appears to be complex. The multi-disciplinary research programs conducted over the last 3.5 decades (e.g., Wells 1994) are beginning to shed light on stock structures of bottlenose dolphins, though additional analyses are needed before stock structures can be elaborated on in the Gulf of Mexico. As research is completed, it may be necessary to revise stocks of bottlenose dolphins in the Gulf of Mexico.

POPULATION SIZE

Estimates of abundance were derived through the application of distance sampling analysis (Buckland *et al.* 2001) and the computer program DISTANCE (Thomas *et al.* 1998) to sighting data. Surveys were conducted during April/May from 1996 to 2001 (excluding 1998) in oceanic waters of the northern Gulf of Mexico, using NOAA ships *Oregon II* (1996, 1997, 1999) and *Gordon Gunter* (2000, 2001). Tracklines, which were perpendicular to the bathymetry, covered the waters from 200m to the offshore extent of the U.S. EEZ. Estimates for all oceanic strata were summed, as survey effort was not uniformly distributed, to calculate a total estimate for the Gulf of Mexico oceanic waters (Figure 1; Mullin and Fulling 2004). Due to limited survey effort in any given year, survey effort was pooled across all years to develop an average abundance estimate.

The estimate of abundance for bottlenose dolphins in oceanic waters, pooled from 1996 to 2001, is 2,239 (CV=0.41) (Mullin and Fulling 2004), which is the best available abundance estimate for this species in the oceanic Gulf of Mexico.

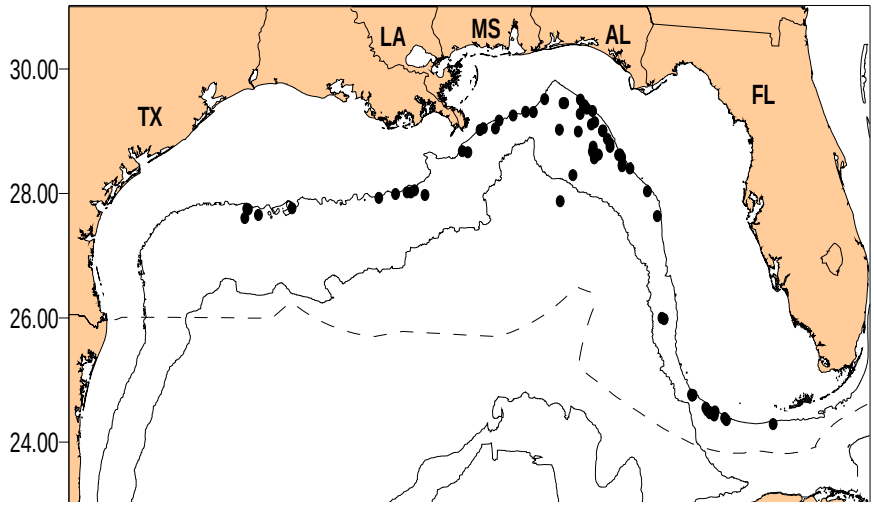

Figure 1. *Distribution of bottlenose dolphin sightings from SEFSC shipboard surveys during spring 1996-2001. All the on-effort sightings are shown, though not all were used to estimate abundance. Solid lines indicate the 200m and 2,000m isobaths, and the dotted line indicates the offshore extent of the U.S. EEZ.*

Minimum Population Estimate

The minimum population estimate is the lower limit of the two-tailed 60% confidence interval of the log-normal distributed abundance estimate. This is equivalent to the 20th percentile of the log-normal distributed abundance estimate as specified by Wade and Angliss (1997). The best estimate of abundance for bottlenose dolphins is 2,239 (CV=0.41) taken from Mullin and Fulling (2004). The minimum population estimate for the northern Gulf of Mexico oceanic stock is 1,607 bottlenose dolphins.

Current Population Trend

There are insufficient data to determine the population trends for this stock..

CURRENT AND MAXIMUM NET PRODUCTIVITY RATES

Current and maximum productivity rates are unknown for this stock. For purposes of this assessment, the maximum productivity rate was assumed to be 0.04. This value is based on theoretical modeling showing that cetacean populations may not grow at rates much greater than 4% given the constraints of their reproductive life history (Barlow *et al.* 1995).

POTENTIAL BIOLOGICAL REMOVAL

Potential biological removal level (PBR) is the product of minimum population size, one-half the maximum productivity rate and a recovery factor (MMPA Sec. 3. 16 U.S.C. 1362; Wade and Angliss 1997). The minimum population size is 1,607 (CV=0.41). The maximum productivity rate is 0.04, the default value for cetaceans. The "recovery" factor, which accounts for endangered, depleted, threatened stocks, or stocks of unknown status relative to optimum sustainable population (OSP) is assumed to be 0.5 because the stock is of unknown status. PBR for the Gulf of Mexico oceanic bottlenose dolphin is 16.

ANNUAL HUMAN-CAUSED MORTALITY AND SERIOUS INJURY

Annual human-caused mortality and serious injury is unknown for this stock.

Fisheries Information

The level of past or current, direct, human-caused mortality of bottlenose dolphins in the Gulf of Mexico is unknown; however, interactions between bottlenose dolphins and fisheries have been observed in the Gulf of Mexico. There have been no reports of incidental mortality or injury associated with the shrimp trawl fishery in this area. Pelagic swordfish, tunas and billfish are the targets of the longline fishery operating in the U.S. Gulf of Mexico. There were no reports of mortality or serious injury to bottlenose dolphins in the Gulf of Mexico during 1998-2003 (Yeung 1999; Yeung 2001; Garrison 2003; Garrison and Richards 2004). Fishery interactions have previously been reported to occur between bottlenose dolphins and the longline swordfish/tuna fishery in the Gulf of Mexico (SEFSC unpublished logbook data), with annual fishery-related mortality and serious injury to bottlenose dolphins estimated to be 2.8 per year (CV=0.74) during 1992-1993. This could include bottlenose dolphins from the continental shelf and oceanic stocks. One animal was hooked in the mouth and released by pelagic longline fishery in 1998 (Yeung 1999).

A trawl fishery for butterfish was monitored by NMFS observers for a short period in the 1980's with no records of incidental take of marine mammals (Burn and Scott 1988; NMFS unpublished data), although an experimental set by NMFS resulted in the death of 2 bottlenose dolphins (Burn and Scott 1988). There are no other data available with regard to this fishery.

Other Mortality

The use of explosives to remove oil rigs in portions of the continental shelf in the western Gulf of Mexico has the potential to cause serious injury or mortality to marine mammals. These activities have been closely monitored by NMFS observers since 1987 (Gitschlag and Herczeg 1994). There have been no reports of either serious injury or mortality to bottlenose dolphins in the oceanic Gulf of Mexico (NMFS unpublished data).

STATUS OF STOCK

The status of bottlenose dolphins, relative to OSP, in the U.S. Gulf of Mexico oceanic waters is unknown. The species is not listed as threatened or endangered under the Endangered Species Act. There are insufficient data to determine the population trends for this species. The total fishery-related mortality and serious injury for this stock is unknown, but assumed to be less than 10% of the calculated PBR and can be considered to be insignificant and approaching zero mortality and serious injury rate. This is not a strategic stock because annual fishery-related mortality and serious injury does not exceed PBR.

REFERENCES

Barlow, J., S. L. Swartz, T. C. Eagle, and P. R. Wade. 1995. U.S. marine mammal stock assessment: guidelines for preparation, background, and a summary of the 1995 assessments. U.S. Dep. Commer., NOAA Tech. Memo. NMFS-OPR-6. National Marine Fisheries Service, Seattle, WA, 73 pp.

Buckland, S. T., D. R. Anderson, K. P. Burnham, J. L. Laake, D. L. Borchers and L. Thomas. 2001. Introduction to distance sampling: Estimating abundance of biological populations. Oxford University Press, 432 pp.

Burn, D. And G. P. Scott. 1988. Synopsis of available information on marine mammal-fisheries interactions in the southeastern United States: preliminary report. U.S. Dep. Commer., Contribution ML-CRG-87/88-26, National Marine Fisheries Service, Miami, FL, 37 pp.

Garrison, L. P. 2003. Estimated bycatch of marine mammals and turtles in the U.S. Atlantic pelagic longline fleet during 2001-2002. NOAA Tech. Memo. NMFS-SEFSC-515, 52 pp.

Garrison, L. P. and P. M. Richards. 2004. Estimated bycatch of marine mammals and turtles in the U.S. Atlantic pelagic

longline fleet during 2003. NOAA Tech. Memo. NMFS-SEFSC-527, 57 pp.
Gitschlag, G. R. and B. A. Herczeg. 1994. Sea turtle observations at explosive removals of energy structures. Mar. Fish. Rev. 56(2): 1-8.
Hersh, S. L. and D. A. Duffield. 1990. Distinction between northwest Atlantic offshore and coastal bottlenose dolphins based on hemoglobin profile and morphometry. pp. 129-139. *In:* S. Leatherwood and R. R. Reeves (eds.) The bottlenose dolphin. Academic Press, San Diego, CA, 653 pp.
Hoelzel, A. R., C. W. Potter and P. B. Best. 1998. Genetic differentiation between parapatric 'nearshore' and 'offshore' populations of the bottlenose dolphin. Proc. R. Soc. Lond. B 265: 1177-1183.
LeDuc, R. G. and B. E. Curry. 1998. Mitochondrial DNA sequence analysis indicates need for revision of the genus *Tursiops*. Rep. int. Whal. Commn. 47: 393.
Mullin, K. D. and G. L. Fulling. 2004. Abundance of cetaceans in the oceanic northern Gulf of Mexico. Mar. Mamm. Sci. 20(4): 787-807.
Thomas, L., J. L. Laake, J. F. Derry, S. T. Buckland, D. L. Borchers, D. R. Anderson, K. P. Burnham, S. Strindberg, S. L. Hedley, F. F. C. Marques, J. H. Pollard and R. M. Fewster. 1998. Distance 3.5. Research Unit for Wildlife Population Assessment, University of St. Andrews, St. Andrews, UK.
Torres, L. G., P. E. Rosel, C. D'Agrosa and A. J. Read. 2003. Improving management of overlapping bottlenose dolphin ecotypes through spatial analysis and genetics. Mar. Mamm. Sci. 19(3): 502-514.
Wade, P. R. and R. P. Angliss. 1997. Guidelines for assessing marine mammal stocks: Report of the GAMMS workshop April 3-5, 1996, Seattle, Washington. U.S. Dep. Commer., NOAA Tech. Memo. NMFS-OPR-12, National Marine Fisheries Service, Seattle, WA, 93 pp.
Waring, G. T., J. M. Quintal, S. L. Swartz, P. J. Clapham, T. V. N. Cole, C. P. Fairfield, A. Hohn, D. L. Palka, M. C. Rossman, U.S. Fish and Wildlife Service and C. Yeung. 2001. U.S. Atlantic and Gulf of Mexico marine mammal stock assessments-2001. U.S. Dep. Commer., NOAA Tech. Memo. NMFS-NE-168. National Marine Fisheries Service, Woods Hole, MA, 310 pp.
Wells, R. S. 1994. Determination of bottlenose dolphin stock discreteness: Application of a combined behavioral and genetic approach. pp. 16-20. *In:* K. R. Wang, P. M. Payne and V.G. Thayer (compilers) Coastal Stock(s) of Atlantic Bottlenose Dolphin: Status Review and Management. Proceedings and Recommendations from a Workshop held in Beaufort, NC, 13-14 September 1993. NOAA Tech. Memo. NMFS-OPR-4, 120 pp.
Yeung, C. 1999. Estimates of marine mammal and marine turtle bycatch by the U.S. Atlantic pelagic longline fleet in 1998. U.S. Dep. Commer., NOAA Tech. Memo. NMFS-SEFSC-430, 26 pp. Available from: National Marine Fisheries Service, 75 Virginia Beach Dr., Miami, FL 33149.
Yeung, C. 2001. Estimates of marine mammal and marine turtle bycatch by the U.S. Atlantic pelagic longline fleet in 1999-2000. U.S. Dep. Commer., NOAA Tech. Memo. NMFS-SEFSC-467, 43 pp. Available from: NMFS, Southeast Fisheries Science Center, 75 Virginia Beach Dr., Miami, FL 33149.

December 2005

BOTTLENOSE DOLPHIN (*Tursiops truncatus*): Gulf of Mexico Bay, Sound, and Estuarine Stocks

STOCK DEFINITION AND GEOGRAPHIC RANGE

Bottlenose dolphins are distributed throughout the bays, sounds and estuaries of the Gulf of Mexico (Mullin 1988). The identification of biologically-meaningful "stocks" of bottlenose dolphins in these waters is complicated by the high degree of behavioral variability exhibited by this species (Shane *et al.* 1986; Wells and Scott 1999; Wells 2003), and by the lack of requisite information for much of the region.

Distinct stocks are provisionally identified in each of 33 areas of contiguous, enclosed or semi-enclosed bodies of water adjacent to the Gulf of Mexico (Table 1, based on descriptions of relatively discrete dolphin "communities" in some of these areas. A "community" includes resident dolphins that regularly share large portions of their ranges, exhibit similar distinct genetic profiles, and interact with each other to a much greater extent than with dolphins in adjacent waters. The term, as adapted from Wells *et al.* (1987), emphasizes geographic, genetic and social relationships of dolphins. Bottlenose dolphin communities do not constitute closed demographic populations, as individuals from adjacent communities are known to interbreed. Nevertheless, the geographic nature of these areas and long-term stability of residency patterns suggest that many of these communities exist as functioning units of their ecosystems, and under the Marine Mammal Protection Act must be maintained as such. Also, the stable patterns of residency observed within communities suggest that long periods would be required to repopulate the home range of a community were it eradicated or severely depleted. Thus, in the absence of information supporting management on a larger scale, it is appropriate to adopt a risk-averse approach and focus management efforts at the level of the community rather than at some larger demographic scale. Biological support for this risk-averse approach derives from several sources. Long-term (year-round, multi-year) residency by at least some individuals has been reported from nearly every site where photographic identification or tagging studies have been conducted in the Gulf of Mexico. In Texas, some of the dolphins in the Matagorda-Espiritu Santo Bay area (Gruber 1981; Lynn and Würsig 2002), Aransas Pass (Shane 1977; Weller 1998), San Luis Pass (Maze and Würsig 1999; Irwin and Würsig 2004), and Galveston Bay (Bräger 1993; Bräger *et al.* 1994; Fertl 1994) have been reported as long-term residents. Hubard *et al.* (2004) reported sightings of dolphins tagged 12-15 years previously in Mississippi Sound. In Florida, long-term residency has been reported from Choctawhatchee Bay (1989-1993), Tampa Bay (Wells 1986a; Wells *et al.* 1996a), Sarasota Bay (Irvine and Wells 1972; Irvine *et al.* 1981; Wells 1986a, 1991; Scott *et al.* 1990; Wells *et al.* 1987; Wells 2003), Lemon Bay (Wells *et al.* 1996b) and Charlotte Harbor/Pine Island Sound (Shane 1990; Wells *et al.* 1996b, 1997; Shane 2004). In Louisiana, Miller (2004) concluded the bottlenose dolphin population in the Barataria Basin was relatively closed. In many cases, residents emphasize use of the bay, sound or estuary waters, with limited movements through passes to the Gulf of Mexico (Shane 1977, 1990; Gruber 1981; Irvine *et al.* 1981; Maze and Würsig 1999; Fazioli and Wells 1999; Lynn and Würsig 2002). These habitat use patterns are reflected in the ecology of the dolphins in some areas; for example, residents of Sarasota Bay, Florida, lacked squid in their diet, unlike non-resident dolphins stranded on nearby Gulf beaches (Barros and Wells 1998).

Genetic data also support the concept of relatively discrete bay, sound and estuary stocks. Analyses of mitochondrial DNA haplotype distributions indicate the existence of clinal variations along the Gulf of Mexico coastline (Duffield and Wells 2002). Differences in reproductive seasonality from site to site also suggest genetic-based distinctions between communities (Urian *et al.* 1996). Mitochondrial DNA analyses suggest finer-scale structural levels as well. For example, Matagorda Bay, Texas, dolphins appear to be a localized population, and differences in haplotype frequencies distinguish between adjacent communities in Tampa Bay, Sarasota Bay and Charlotte Harbor/Pine Island Sound, along the central west coast of Florida (Duffield and Wells 1991 2002). Examination of protein electrophoretic data resulted in similar conclusions for the Florida dolphins (Duffield and Wells 1986). Additionally, Sellas (2002) found significant genetic differentiation between Sarasota Bay resident dolphins and those occurring primarily in adjacent Gulf coastal waters.

The long-term structure and stability of at least some of these communities is exemplified by the residents of Sarasota Bay, Florida. This community has been observed since 1970 (Irvine and Wells 1972; Scott *et al.* 1990; Wells 1991). At least 4 generations of identifiable residents currently inhabit the region, including one-third of those first identified in 1970. Maximum immigration and emigration rates of about 2-3% have been estimated (Wells and Scott 1990).

Genetic exchange occurs between resident communities; hence the application of the demographically and behaviorally-based term "community" rather than "population" (Wells 1986a; Sellas *et al.* in review). Some of the calves in Sarasota Bay apparently have been sired by non-residents (Duffield and Wells 2002). A variety of potential exchange mechanisms occur in the Gulf. Small numbers of inshore dolphins traveling between regions have been reported, with patterns ranging from traveling through adjacent communities (Wells 1986b; Wells *et al.* 1996a,b) to movements over distances of several hundred km in Texas waters (Gruber 1981; Würsig and Lynn 1996). In many areas year-round

residents co-occur with non-resident dolphins, providing potential opportunities for genetic exchange. About 17% of group sightings involving resident Sarasota Bay dolphins include at least 1 non-resident as well (Wells *et al.* 1987). Similar mixing of inshore residents and non-residents is seen off San Luis Pass, Texas (Maze and Würsig 1999), and Pine Island Sound, Florida (Shane 2004). Non-residents exhibit a variety of patterns, ranging from apparent nomadism recorded as transience in a given area, to apparent seasonal or non-seasonal migrations. Passes, especially the mouths of the larger estuaries, serve as mixing areas. For example, several communities mix at the mouth of Tampa Bay, Florida (Wells 1986a), and most of the dolphins identified in the mouths of Galveston Bay and Aransas Pass, Texas, were considered transients (Henningsen 1991; Bräger 1993; Weller 1998).

Seasonal movements of dolphins into and out of some of the bays, sounds and estuaries provide additional opportunities for genetic exchange with residents, and complicate the identification of stocks in coastal and inshore waters. In small bay systems such as Sarasota Bay, Florida, and San Luis Pass, Texas, residents move into Gulf coastal waters in fall/winter, and return inshore in spring/summer (Irvine *et al.* 1981; Maze and Würsig 1999). In larger bay systems, seasonal changes in abundance suggest possible migrations, with increases in more northerly bay systems in summer, and in more southerly systems in winter. Fall/winter increases in abundance have been noted for Tampa Bay (Scott *et al.* 1989) and Charlotte Harbor/Pine Island Sound (Thompson 1981; Scott *et al.* 1989), and are thought to occur in Matagorda Bay (Gruber 1981; Lynn 1995; Würsig and Lynn 1996) and Aransas Pass (Shane 1977; Weller 1998). Spring/summer increases in abundance occur in Mississippi Sound (Hubard *et al.* 2004) and are thought to occur in Galveston Bay (Henningsen 1991; Bräger 1993; Fertl 1994).

Much uncertainty remains regarding the structure of bottlenose dolphin stocks in many of the Gulf of Mexico bays, sounds and estuaries. Given the apparent co-occurrence of resident and non-resident dolphins in these areas, and the demonstrated variations in abundance, it appears that consideration should be given to the existence of a complex of stocks, and to the roles of bays, sounds and estuaries for stocks emphasizing Gulf of Mexico coastal waters. A starting point for management strategy should be the protection of the long-term resident communities, with their multi-generational geographic, genetic, demographic and social stability. These localized units would be at greatest risk from geographically-localized impacts. Complete characterization of many of these basic units would benefit from additional photo-identification, telemetry and genetic research (Wells 1994).

The current provisional stocks follow the designations in Table 1, with a few revisions. Available information suggests that Block B35, Little Sarasota Bay, can be subsumed under Sarasota Bay, and B36, Caloosahatchee River, can be considered a part of Pine Island Sound. As more information becomes available, additional combination or division may be warranted. For example, a number of geographically and socially distinct subgroupings of dolphins in regions such as Tampa Bay, Charlotte Harbor, Pine Island Sound, Aransas Pass and Matagorda Bay have been identified, but the importance of these distinctions to stock designations remain undetermined (Shane 1977; Gruber 1981; Wells *et al.* 1996a,b, 1997; Lynn and Würsig 2002; Urian 2002).

Understanding the full complement of the stock complex using the bay, sound and estuarine waters of the Gulf of Mexico will require much additional information. The development of biologically-based criteria to better define and manage stocks in this region should integrate multiple approaches, including studies of ranging patterns, genetics, morphology, social patterns, distribution, life history, stomach contents, isozyme analyses and contaminant concentrations. Spatially-explicit population modeling could aid in evaluating the implications of community-based stock definition. As these studies provide new information on what constitutes a bottlenose dolphin "biological stock," current provisional definitions will likely need to be revised. As stocks are more clearly identified, it will be possible to conduct abundance estimates using standardized methodology across sites (thereby avoiding some of the previous problems of mixing results of aerial and boat-based surveys), identify fisheries and other human impacts relative to specific stocks and perform individual stock assessments. As recommended by the Atlantic Scientific Review Group (November 1998, Portland, Maine), an expert panel reviewed the stock structure for bottlenose dolphins in the Gulf of Mexico during a workshop in March 2000 (Hubard and Swartz 2002). The panel sought to describe the scope of risks faced by bottlenose dolphins in the Gulf of Mexico, and outline an approach by which the stock structure could most efficiently be investigated and integrated with data from previous and ongoing studies. The panel agreed that it was appropriate to use the precautionary approach and retain the stocks currently named until further studies are conducted, and made a variety of recommendations for future research (Hubard and Swartz 2002). As a result of this, efforts are being made to conduct research in new locations, such as the central Gulf, in addition to the ongoing studies in Texas and Florida.

Table 1. Previous bottlenose dolphin abundance (N_{BEST}), coefficient of variation (CV) and minimum population estimate (N_{MIN}) in U.S. Gulf of Mexico bays, sounds and estuaries. Because they are based on data collected more than 8 years ago, all estimates are considered unknown for management purposes. Blocks refer to 33 aerial survey blocks illustrated in Figure 1. PBR - Potential Biological Removal; UNK - unknown.

Blocks	Gulf of Mexico Estuary	N_{BEST}	CV	N_{MIN}	PBR	Year	Reference
B51	Laguna Madre	80	1.57	31	UNK	1992	A
B52	Nueces Bay, Corpus Christi Bay	58	0.61	36	UNK	1992	A
B50	Compano Bay, Aransas Bay, San Antonio Bay, Redfish Bay, Espiritu Santo Bay	55	0.82	30	UNK	1992	A
B54	Matagorda Bay, Tres Palacios Bay, Lavaca Bay	61	0.45	42	UNK	1992	A
B55	West Bay	32	0.15	28	0.3	2000	E
B56	Galveston Bay, East Bay, Trinity Bay	152	0.43	107	UNK	1992	A
B57	Sabine Lake	0[a]	-		UNK	1992	A
B58	Calcasieu Lake	0[a]	-		UNK	1992	A
B59	Vermillion Bay, West Cote Blanche Bay, Atchafalaya Bay	0[a]	-		UNK	1992	A
B60	Terrebonne Bay, Timbalier Bay	100	0.53	66	UNK	1993	A
B61	Barataria Bay	138	0.08	129	1.3	2001	D
B30	Mississippi River Delta	0[1]	-		UNK	1993	A
B02-05, 29,31	Bay Boudreau, Mississippi Sound	1,401	0.13	1,256	UNK	1993	A
B06	Mobile Bay, Bonsecour Bay	122	0.34	92	UNK	1993	A
B07	Perdido Bay	0[a]	-		UNK	1993	A
B08	Pensacola Bay, East Bay	33	0.80	18	UNK	1993	A
B09	Choctawhatchee Bay	242	0.31	188	UNK	1993	A
B10	St. Andrew Bay	124	0.57	79	UNK	1993	A
B11	St. Joseph Bay	0[a]	-		UNK	1993	A
B12-13	St. Vincent Sound, Apalachicola Bay, St. Georges Sound	387	0.34	293	UNK	1993	A
B14-15	Apalachee Bay	491	0.39	358	UNK	1993	A
B16	Waccasassa Bay, Withlacoochee Bay, Crystal Bay	100	0.85	54	UNK	1994	A
B17	St. Joseph Sound, Clearwater Harbor	37	1.06	18	UNK	1994	A
B32-34	Tampa Bay	559	0.24	458	UNK	1994	A
B20	Sarasota Bay	97	na[c]	97	UNK	1992	B
B35	Little Sarasota Bay	2[b]	0.24	2	UNK	1985	C
B21	Lemon Bay	0[a]	-		UNK	1994	A
B22-23	Pine Sound, Charlotte Harbor, Gasparilla Sound	209	0.38	153	UNK	1994	A
B36	Caloosahatchee River	0[a,b]	-		UNK	1985	C
B24	Estero Bay	104	0.67	62	UNK	1994	A
B25	Chokoloskee Bay, Ten Thousand Islands, Gullivan Bay	208	0.46	144	UNK	1994	A
B27	Whitewater Bay	242	0.37	179	UNK	1994	A
B28	Florida Keys (Bahia Honda to Key West)	29	1.00	14	UNK	1994	A

References: A- Blaylock and Hoggard 1994; B- Wells 1992; C- Scott *et al.* 1989; D- Miller 2003; E- Irwin and Würsig 2004

Notes:

a During earlier surveys (Scott *et al.* 1989), the range of seasonal abundances was as follows: B57, 0-2 (CV= 0.38); B58, 0-6 (0.34); B59, 0-0; B30, 0-182(0.14); B07, 0-0; B21, 0-15(0.43); and B36, 0-0.

b Block not surveyed during surveys reported in Blaylock and Hoggard 1994.

c No CV because NBEST was a direct count of known individuals.

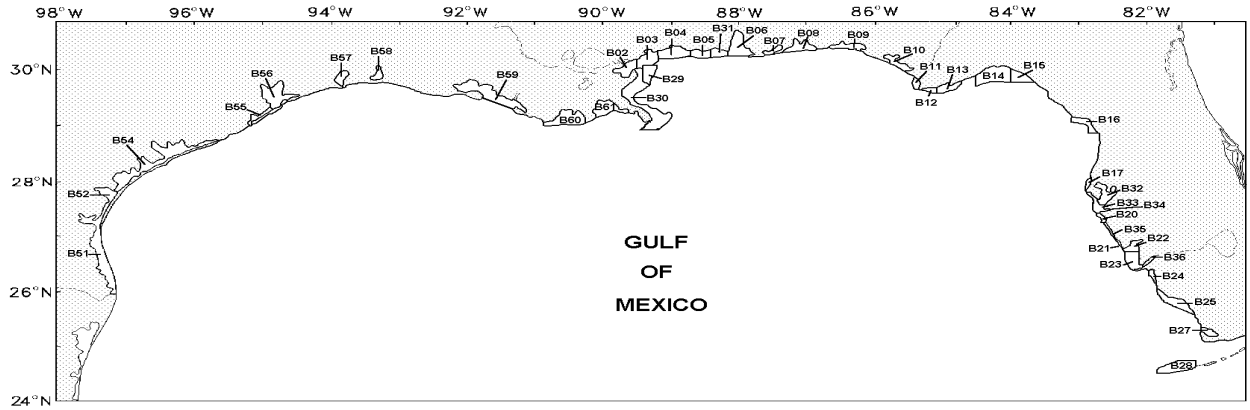

Figure 1. *U.S.A Gulf of Mexico bays and sounds. Each of the alpha-numerically designated blocks corresponds to one1 of the NMFS Southeast Fisheries Science Center logistical aerial survey areas listed in Table 1. The bottlenose dolphins inhabiting each bay and sound are considered to comprise a unique stock for purposes of this assessment.*

POPULATION SIZE

Population size estimates for most of the stocks are greater than 8 years old and therefore the current population size for each stock is considered unknown (Wade and Angliss 1997). Recent mark-recapture population size estimates are available for West Bay, Texas, and Barataria Bay, Louisiana (Table 1). Previous population size (Table 1) was estimated from preliminary analyses of line-transect data collected during aerial surveys conducted in September-October 1992 in Texas and Louisiana; in September-October 1993 in Louisiana, Mississippi, Alabama and the Florida panhandle (Blaylock and Hoggard 1994); and in September-November 1994 along the west coast of Florida (NMFS unpublished data). Standard line-transect perpendicular sighting distance analytical methods (Buckland *et al.* 1993) and the computer program DISTANCE (Laake *et al.* 1993) were used. Stock size in Sarasota Bay, Florida, was obtained through direct count of known individuals (Wells 1992).

Minimum Population Estimate

The population size for most stocks is currently unknown. The recent or the previous minimum population estimates are given for each stock in Table 1. The minimum population estimate is the lower limit of the two-tailed 60% confidence interval of the log-normally distributed abundance estimate. This is equivalent to the 20th percentile of the log-normal distribution as specified by Wade and Angliss (1997). The minimum population estimate was calculated for each block from the estimated population size and its associated coefficient of variation. Where the population size resulted from a direct count of known individuals, the minimum population size was identical to the estimated population size.

Current Population Trend

The data are insufficient to determine population trends for all of the Gulf of Mexico bay, sound and estuary bottlenose dolphin communities. The Sarasota Bay community, however, has been monitored since 1970 and has remained relatively constant through 1997 at approximately 105 animals (Wells 1998). Six anomalous mortality events have occurred among portions of these dolphin communities between 1990 and 2004; however, it is not possible to accurately partition the mortalities between bay and coastal stocks, thus the impact of these mortality events on communities is not known.

For Barataria Bay, Louisiana, Miller (2004) estimated a population size ranging from 138 to 238 bottlenose dolphins (95% CI = 128-297) using mark-recapture techniques with data collected from June 1999 to May 2002. The previous estimate for Barataria Bay from 1994, 219 dolphins, falls at the high end of this range. Irwin and Würsig (2004) estimated annual population sizes ranging from 28 to 38 dolphins during 1997-2001 for the San Luis Pass/Chocolate portion of West Bay, Texas, where the previous estimate from 1992 was 29 dolphins.

CURRENT AND MAXIMUM NET PRODUCTIVITY RATES

Current and maximum net productivity rates are not known for the dolphin communities that comprise these stocks. While productivity rates may be estimated for individual females within communities, such estimates are confounded at the stock level due to the influx of dolphins from adjacent areas which balance losses, and the unexplained loss of some individuals which offset births and recruitment (Wells 1998). Continued monitoring and expanded survey coverage will be required to address and develop estimates of productivity for these dolphin communities. The maximum net productivity rate was assumed to be 0.04. This value is based on theoretical modeling showing that cetacean populations may not grow at rates much greater than 4% given the constraints of their reproductive life history (Barlow *et al.* 1995).

POTENTIAL BIOLOGICAL REMOVAL

Potential Biological Removal (PBR) is unknown for most stocks because the population size estimate is more than 8 years old. PBR is the product of minimum population size, one-half the maximum productivity rate and a "recovery" factor (Wade and Angliss 1997). The "recovery" factor, which accounts for endangered, depleted, and threatened stocks, or stocks of unknown status relative to optimum sustainable population (OSP), is assumed to be 0.5 because these stocks are of unknown status. PBR for those stocks with population size estimates less than 8 years old is given in Table 1.

ANNUAL HUMAN-CAUSED MORTALITY AND SERIOUS INJURY

There are a number of difficulties associated with the interpretation of stranding data. It is possible that some or all of the stranded dolphins may have been from a nearby coastal stock; however, the proportion of stranded dolphins belonging to another stock cannot be determined because of the difficulty of determining from where the stranded carcasses originated. Stranding data probably underestimate the extent of fishery-related mortality and serious injury because not all of the dolphins which die or are seriously injured in fishery interactions wash ashore, nor will all of those that do wash ashore necessarily show signs of entanglement or other fishery-interaction. Finally, the level of technical expertise among stranding network personnel varies widely as does the ability to recognize signs of fishery interaction, and the condition of the carcass if badly decomposed can inhibit the interpretation of cause of death.

A total of 1,377 bottlenose dolphins were found stranded in the U.S. Gulf of Mexico from 1999 through 2003 (Table 2) (NMFS unpublished data). Of these, 73 or 11% showed evidence of human interactions as the cause of death (e.g., gear entanglement, mutilation, gunshot wounds). Bottlenose dolphins are known to become entangled in recreational and commercial fishing gear (Wells and Scott 1994; Wells *et al.* 1998; Gorzelany 1998) and some are struck by recreational and commercial vessels (Wells and Scott 1997). In 1998 alone, 2 resident bottlenose dolphins and an associated calf were killed by vessel strikes and a resident young-of-the-year died from entanglement in a crab-pot float line (R.S. Wells, pers. comm.).

The Gulf of Mexico menhaden fishery was observed to take 9 bottlenose dolphins (3 fatally) between 1992 and 1995 (NMFS unpublished data). During that period, there were 1,366 sets observed out of 26,097 total sets, which if extrapolated for all years suggests that as many as 172 bottlenose dolphins could have been taken in this fishery with up to 57 animals killed. Without an observer program it is not possible to obtain statistically reliable information for this fishery on the number of sets annually, the incidental take and mortality rates, and the communities from which bottlenose dolphins are being taken.

Some of the bay, sound and estuarine communities were the focus of a live-capture fishery for bottlenose dolphins which supplied dolphins to the U.S. Navy and to oceanaria for research and public display for more than 2 decades ending in 1989 (NMFS unpublished data). During the period 1972-89, 490 bottlenose dolphins, an average of 29 dolphins annually, were removed from a few locations in the Gulf of Mexico, including the Florida Keys. Mississippi Sound sustained the highest level of removals with 202 dolphins taken from this stock during this period, representing 41% of the total and an annual average of 12 dolphins (compared to a previous PBR of 13). The annual average number of removals never exceeded previous PBR levels, but it may be biologically significant that 73% of the dolphins removed during 1982-88 were females. The impact of those removals on the stocks is unknown.

Feeding or provisioning, and swimming with wild bottlenose dolphins have been documented in Florida, particularly near Panama City Beach in the Panhandle. Feeding wild dolphins is defined under the MMPA as a form of 'take' because it can alter their natural behavior and increase their risk of injury or death. Nevertheless, Samuels and Bejder (2004) observed a high rate of uncontrolled provisioning near Panama City Beach in 1998. The effects of swim-with activities on dolphins and their legality under the MMPA are less clear and are currently under review. Near Panama City Beach, Samuels and Bejder (2004) concluded that dolphins were amenable to swimmers due to provisioning.

Fishery Information

The commercial fisheries which potentially could interact with these stocks in the Gulf of Mexico are the shrimp trawl, blue crab trap/pot, stone crab trap/pot, menhaden and gillnet fisheries (Appendix I). Historically, there have been very low numbers of incidental mortality or injury in the stocks associated with the shrimp trawl fishery. Bottlenose dolphins have been reported stranded with polypropylene rope around their flukes (NMFS 1991; McFee and Brooks, Jr. 1998; NMFS unpublished data), indicating the possibility of entanglement with crab pot lines. The blue crab fishery has not been monitored by observers and there are no estimates of bottlenose dolphin mortality or serious injury for this fishery. There is no observer program data for the menhaden fishery but incidental mortality of bottlenose dolphins has been reported for this fishery (Reynolds 1985). No marine mammal mortalities associated with gillnet fisheries have been reported, but stranding data suggest that gillnet and marine mammal interaction does occur, causing mortality and serious injury. In 1995, a Florida state constitutional amendment banned gillnets and large nets from bay, sounds, estuaries and other inshore waters.

Table 2. Bottlenose dolphin strandings in the U.S. Gulf of Mexico (West Florida to Texas) from 1999 to 2003. Data are from the Southeast Marine Mammal Stranding Database (SESUS). Percent of animals with human interactions were calculated based on animals which were determined as "yes" or "no" for human interactions. Animals that were "CBD" (could not be determined) were excluded from % with human interactions calculations.

State		1999	2000	2001	2002	2003	Total
Florida							
	No. Stranded	156	130	57	82 [a]	64 [d]	483
	No. Human Interactions	5	8	2	6	7	28
	No. CBD	106	76	26	44	34	286
	% With Human Interactions	10%	15%	6%	16%	23%	14%
Alabama							
	No. Stranded	12	15	17	12	7	63
	No. Human Interactions	0	0	2	0	1	3
	No. CBD	8	7	8	9	4	36
	% With Human Interactions	0%	0%	22%	0%	33%	11%
Mississippi							
	No. Stranded	25	27	22	21[b]	37 [e]	126
	No. Human Interactions	0	1	0	0	0	1
	No. CBD	17	15	8	6	29	75
	% With Human Interactions	0%	8%	0%	0%	0%	2%
Louisiana							
	No. Stranded	25	14	0	2	33 [f]	69
	No. Human Interactions	1	0	-	0	0	1
	No. CBD	19	14	-	2	29	64
	% With Human Interactions	17%	CBD	-	CBD	0%	20%
Texas							
	No. Stranded	102	113	116	154 [c]	154 [g]	636
	No. Human Interactions	2	7	6	15	10	40
	No. CBD	40	47	5	57	101	250
	% With Human Interactions	3%	11%	5%	15%	19%	10%
Totals							
	No. Stranded	320	299	212	271	295	1377
	No. Human Interactions	8	16	10	21	18	73
	No. CBD	190	159	47	118	197	711
	% With Human Interactions	6%	11%	6%	14%	18%	11%

a Florida mass stranding of 2 animals in December 2002
b Mississippi mass stranding of 2 animals in March 2002
c Texas mass strandings (2 animals in January 2002, 2 animals in March 2002)
d Florida mass stranding of 2 animals in May 2003
e Mississippi mass stranding of 2 animals in April 2003
f Louisiana mass stranding of 3 animals in July 2003
g Texas mass stranding of 5 animals in March 2003

Other Mortality

The nearshore habitat occupied by many of these stocks is adjacent to areas of high human population, and in some bays, such as Mobile Bay in Alabama and Galveston Bay in Texas, is highly industrialized. The area surrounding Galveston Bay, for example, has a coastal population of over 3 million people. More than 50% of all chemical products manufactured in the U.S. are produced there and 17% of the oil produced in the Gulf of Mexico is refined there (Henningsen and Würsig 1991). Many of the enclosed bays in Texas are surrounded by agricultural lands which receive periodic pesticide applications.

Concentrations of chlorinated hydrocarbons and metals were examined in conjunction with an anomalous mortality event of bottlenose dolphins in Texas bays in 1990 and found to be relatively low in most; however, some had concentrations at levels of possible toxicological concern (Varanasi *et al.* 1992). No studies to date have determined the amount, if any, of indirect human-induced mortality resulting from pollution or habitat degradation. Since 1990, there have been 6 bottlenose dolphin die-offs in the northern Gulf of Mexico. From January through May 1990, a total of 367 bottlenose dolphins stranded in the northern Gulf of Mexico. Overall this represented a two-fold increase in the prior maximum recorded strandings for the same period, but in some locations (i.e., Alabama) strandings were 10 times the average number. The cause of the 1990 mortality event could not be determined (Hansen 1992). In March and April 1992, 111 bottlenose dolphins stranded in Texas; about 9 times the average number. Seven of 34 live-captured bottlenose dolphins (20%) in 1992 from Matagorda Bay, Texas, tested positive for previous exposure to cetacean morbillivirus, and it is possible that other estuarine resident stocks have been exposed to the morbillivirus (Duignan *et al.* 1996).

In 1992, NOAA Fisheries' Working Group on Unusual Marine Mortality Events was formalized and developed protocols to declare Unusual Mortality Events (UME) and respond to them. Since 1992, 4 UMEs involving bottlenose dolphins have been investigated in the Gulf of Mexico. In 1993-1994 a UME of bottlenose dolphins caused by morbillivirus started in the Florida Panhandle and spread west with most of the mortalities occurring in Texas (Lipscomb 1993; Lipscomb *et al.* 1994). In 1996 a UME was declared for bottlenose dolphins in Mississippi and while the cause was not determined, *Karenia brevis* (red tide) was suspected. Between August 1999 and February 2000, at least 120 bottlenose dolphins died coincident with *K. brevis* blooms and fish kills in the Florida Panhandle. In March and April 2004, in another Florida Panhandle UME possibly related to *K. brevis* blooms, 107 bottlenose dolphins stranded dead (NMFS 2004).

An old, sick dolphin died in a health assessment research project during 2002, the first such loss during capture/release research conducted over a 32 year period on Florida's west coast.

STATUS OF STOCK

The status of these stocks relative to OSP is unknown and this species is not listed as threatened or endangered under the Endangered Species Act. The occurrence of 6 anomalous mortality events among bottlenose dolphins along the U.S. Gulf of Mexico coast since 1990 (NMFS unpublished data) is cause for concern; however, the effects of the mortality events on stock abundance have not yet been determined.

The relatively high number of bottlenose dolphin deaths which occurred during the mortality events since 1990 suggests that some of these stocks may be stressed. Human-caused mortality and serious injury for each of these stocks is not known, but considering the evidence from stranding data (Table 2), the total human-caused mortality and serious injury exceeds 10% of the total known PBR or previous PBR, and, therefore, it is probably not insignificant and approaching the zero mortality and serious injury rate. For these reasons, each of these stocks is a strategic stock.

REFERENCES

Barlow, J., S. L. Swartz, T. C. Eagle and P. R. Wade. 1995. U.S. Marine Mammal Stock Assessments: Guidelines for Preparation, Background and a Summary of the 1995 Assessments. NOAA Tech. Memo. NMFS-OPR-6, 73 pp.

Barros, N. B. and R. S. Wells. 1998. Prey and feeding patterns of resident bottlenose dolphins (*Tursiops truncatus*) in Sarasota Bay, Florida. J. Mamm. 79(3): 1045-1059.

Blaylock, R. A. and W. Hoggard. 1994. Preliminary estimates of bottlenose dolphin abundance in southern U.S. Atlantic and Gulf of Mexico continental shelf waters. NOAA Tech. Memo. NMFS-SEFSC-356, 10 pp.

Bräger, S. 1993. Diurnal and seasonal behavior patterns of bottlenose dolphins (*Tursiops truncatus*). Mar. Mamm. Sci. 9: 434-440.

Bräger, S., B. Würsig, A. Acevedo and T. Henningsen. 1994. Association patterns of bottlenose dolphins (*Tursiops truncatus*) in Galveston Bay, Texas. J. Mamm. 75(2): 431-437.

Buckland, S. T., D. R. Anderson, K. P. Burnham and J. L. Laake. 1993. Distance sampling: Estimating abundance of biological populations. Chapman & Hall, London. 446 pp.

Duffield, D. A. and R. S. Wells. 1986. Population structure of bottlenose dolphins: Genetic studies of bottlenose dolphins along the central west coast of Florida. Contract Report to National Marine Fisheries Service, Southeast Fisheries Center, Contract No. 45-WCNF-5-00366, 16 pp.

Duffield, D. A. and R. S. Wells. 1991. The combined application of chromosome, protein and molecular data for the investigation of social unit structure and dynamics in *Tursiops truncatus*. pp. 155-169. *In*: A.R. Hoelzel (ed.) Genetic Ecology of Whales and Dolphins. Rep. Int. Whal. Commn., Special Issue 13, Cambridge, U.K.

Duffield, D. A. and R. S. Wells. 2002. The molecular profile of a resident community of bottlenose dolphins, *Tursiops truncatus*. pp. 3-11. *In*: C. J. Pfeiffer (ed.) Cell and Molecular Biology of Marine Mammals. Krieger Publishing, Melbourne, FL.

Duignan, P. J., C. House, D. K. Odell, R. S. Wells, L. Hansen, M. T. Walsh, D. J. St. Aubin, B. K. Rima and J. R. Geraci. 1996. Morbillivirus infection in bottlenose dolphin: Evidence for recurrent epizootics in the Western Atlantic and Gulf of Mexico. Mar. Mamm. Sci. 12(4): 499-515.

Fazioli, K. L. and R. S. Wells. 1999. Stock structure of coastal bottlenose dolphins, *Tursiops truncatus*, near Sarasota, Florida. Final Contract Report to the National Marine Fisheries Service, Southeast Fisheries Science Center, Contract No. 40-WCNF701806. Available from: NMFS, Southeast Fisheries Science Center, 75 Virginia Beach Dr., Miami, FL 33149.

Fertl, D. C. 1994. Occurrence patterns and behavior of bottlenose dolphins (*Tursiops truncatus*) in the Galveston ship channel. Texas J. Sci. 46: 299-317.

Gorzelany, J. F. 1998. Unusual deaths of two free-ranging Atlantic bottlenose dolphins (*Tursiops truncatus*) related to ingestion of recreational fishing gear. Mar. Mamm. Sci. 14(3): 614-617.

Gruber, J. A. 1981. Ecology of the Atlantic bottlenosed dolphin (*Tursiops truncatus*) in the Pass Cavallo area of Matagorda Bay, Texas. Masters thesis from Texas A&M University, College Station. 182 pp.

Hansen, L. J. (ed.). 1992. Report on investigation of 1990 Gulf of Mexico bottlenose dolphin strandings. NOAA-NMFS-SEFSC Contribution MIA-92/93-21. Available from: NMFS, Southeast Fisheries Science Center, 75 Virginia Beach Dr., Miami, FL 33149.

Henningsen, T. 1991. Zur Verbreitung und Ökologie des Großen Tümmlers (*Tursiops truncatus*) in Galveston, Texas. Diploma thesis from Christian-Albrechts-Universität, Kiel, Germany. 80 pp.

Henningsen, T. and B. Würsig. 1991. Bottle-nosed dolphins in Galveston Bay, Texas: Numbers and activities. pp. 36-38. *In*: P. G. H. Evans (ed.) European research on cetaceans - 5. Proceedings of the Fifth Annual Conference of the European Cetacean Society, Sandefjord, Norway, 21-23 February, 1991. Cambridge, UK.

Hubard, C. W. 1998. Abundance, distribution, and site fidelity of bottlenose dolphins in Mississippi Sound, Mississippi. Masters thesis from University of Alabama, Tuscaloosa. 101 pp.

Hubard, C. W. and S. L. Swartz. 2002. Gulf of Mexico bottlenose dolphin stock identification workshop: 14-15 March 2000, Sarasota, Florida. NOAA Tech. Memo. NMFS-SEFSC-473, 50 pp.

Hubard, C. W., K. Maze-Foley, K. D. Mullin and W. W. Schroeder. 2004. Seasonal abundance and site fidelity of bottlenose dolphins (*Tursiops truncatus*) in Mississippi Sound. Aquat. Mamm. 30: 299-310.

Irvine, B. and R. S. Wells. 1972. Results of attempts to tag Atlantic bottlenose dolphins (*Tursiops truncatus*). Cetology 13: 1-5.

Irvine, A. B., M. D. Scott, R. S. Wells and J. H. Kaufmann. 1981. Movements and activities of the Atlantic bottlenose dolphin, *Tursiops truncatus*, near Sarasota, Florida. Fish. Bull. 79: 671-688.

Irwin, L. J. and B. Würsig. 2004. A small resident community of bottlenose dolphins, *Tursiops truncatus*, in Texas: Monitoring recommendations. G. Mex. Sci. 22(1): 13-21.

Laake, J. L., S. T. Buckland, D. R. Anderson and K. P. Burnham. 1993. DISTANCE user's guide, V2.0. Colorado Cooperative Fish & Wildlife Research Unit, Colorado State University, Ft. Collins. 72 pp.

Lipscomb, T. P. 1993. Some answers to questions about morbillivirus. pp. 4-5. *In*: R. A. Blaylock, B. Mase and D. K. Odell (eds.) Strandings, Vol. 2, No. 3, SEFSC Miami Laboratory, Miami, Florida, 7 pp.

Lipscomb, T. P. 1994. Morbilliviral disease in an Atlantic bottlenose dolphin (*Tursiops truncatus*) from the Gulf of Mexico. J. Wildl. Dis. 30(4): 572-576.

Lynn, S. K. 1995. Movements, site fidelity, and surfacing patterns of bottlenose dolphins on the central Texas coast. Masters thesis from Texas A&M University, College Station. 92 pp.

Lynn, S. K. and B. Würsig. 2002. Summer movement patterns of bottlenose dolphins in a Texas bay. G. Mex. Sci. 20(1): 25-37.

Maze, K. S. and B. Würsig. 1999. Bottlenose dolphins of San Luis Pass, Texas: Occurrence patterns, site fidelity, and habitat use. Aquat. Mamm. 25: 91-103.

McFee, W. E. and W. Brooks, Jr. 1998. Fact finding meeting of marine mammal entanglement in the crab pot fishery: A summary. U.S. Fish and Wildlife Service unpublished report. Available from: NMFS, Southeast Fisheries Science Center, 75 Virginia Beach Dr., Miami, FL 33149.

Miller, C. 2003. Abundance trends and environmental habitat usage patterns of bottlenose dolphins (*Tursiops truncatus*) in lower Barataria and Caminada Bays, Louisiana. Ph.D. dissertation from Louisiana State University, Baton Rouge. 125 pp.

Mullin, K. D. 1988. Comparative seasonal abundance and ecology of bottlenose dolphins (*Tursiops truncatus*) in three habitats of the north-central Gulf of Mexico. Ph. D. dissertation from Mississippi State University, Starkville.

135 pp.
NMFS. 1991. Proposed regime to govern the interactions between marine mammals and commercial fishing operations after October 1, 1993. Draft Environmental Impact Statement, June 1991. Available from: NMFS, Southeast Fisheries Science Center, 75 Virginia Beach Dr., Miami, FL 33149.
NMFS. 2004. Interim report on the bottlenose dolphin (*Tursiops truncatus*) unusual mortality event along the Panhandle of Florida, March-April 2004. 35 pp. Available from: NMFS, Southeast Fisheries Science Center, 75 Virginia Beach Dr., Miami, FL 33149.
Reynolds, J. E., III. 1985. Evaluation of the nature and magnitude of interactions between bottlenose dolphins, *Tursiops truncatus*, and fisheries and other human activities in coastal areas of the southeastern United States. National Technical Information Service PB86-162203, U.S. Department of Commerce, Springfield, VA 22161.
Samuels, A. and L. Bejder. 2004. Chronic interactions between human and free-ranging bottlenose dolphins near Panama City Beach, Florida, USA. J. Cetacean Res. Manage. 6: 69-77.
Sellas, A. B. 2002. Population structure and group relatedness of bottlenose dolphins (*Tursiops truncatus*) in the coastal Gulf of Mexico using mitochondrial DNA and nuclear microsatellite markers. Master's thesis from University of California, Santa Cruz.
Sellas, A., R. S. Wells and P. E. Rosel. (in review). Mitochondrial and nuclear DNA analyses reveal fine scale geographic structure in bottlenose dolphins (*Tursiops truncatus*) in the Gulf of Mexico. Submitted to Conservation Genetics.
Scott, G. P., D. M. Burn, L. J. Hansen and R. E. Owen. 1989. Estimates of bottlenose dolphin abundance in the Gulf of Mexico from regional aerial surveys. CRD 88/89-07. Available from: NMFS, Southeast Fisheries Science Center, 75 Virginia Beach Dr., Miami, FL 33149.
Scott, G. P. 1990. Management-oriented research on bottlenose dolphins by the Southeast Fisheries Center. pp. 623-639. *In*: S. Leatherwood and R. R. Reeves (eds.) The bottlenose dolphin. Academic Press, San Diego, CA. 653 pp.
Scott, M. D., R. S. Wells and A. B. Irvine. 1990. A long-term study of bottlenose dolphins on the west coast of Florida. pp. 235-244. *In*: S. Leatherwood and R. R. Reeves (eds.) The bottlenose dolphin. Academic Press, San Diego, CA. 653 pp.
Shane, S. H. 1977. The population biology of the Atlantic bottlenose dolphin, *Tursiops truncatus*, in the Aransas Pass area of Texas. Masters thesis from Texas A&M University, College Station. 238 pp.
Shane, S. H. 1990. Behavior and ecology of the bottlenose dolphin at Sanibel Island, Florida. pp. 245-265. *In:* S. Leatherwood and R.R. Reeves (eds.) The bottlenose dolphin. Academic Press, San Diego, CA. 653 pp.
Shane, S. H., R. S. Wells and B. Würsig. 1986. Ecology, behavior, and social organization of the bottlenose dolphin: A review. Mar. Mamm. Sci. 2(1): 34-63.
Shane, S. H. 2004. Residence patterns, group characteristics, and association patterns of bottlenose dolphins near Sanibel Island, Florida. G. Mex. Sci. 22(1): 1-12.
Thompson, N. B. 1981. Estimates of abundance of *Tursiops truncatus* in Charlotte Harbor, Florida. NOAA/NMFS/SEFSC/Miami Laboratory, Fishery Data Analysis Technical Report. Available from: NMFS, Southeast Fisheries Science Center, 75 Virginia Beach Dr., Miami, FL 33149.
Urian, K. W. 2002. Community structure of bottlenose dolphins (*Tursiops truncatus*) in Tampa Bay, Florida, USA. M.Sc. thesis, University of North Carolina, Wilmington. 26 pp.
Urian, K. W., D. A. Duffield, A. J. Read, R. S. Wells and D. D. Shell. 1996. Seasonality of reproduction in bottlenose dolphins, *Tursiops truncatus*. J. Mamm. 77: 394-403.
Varanasi, U., K. L. Tilbury, D. W. Brown, M. M. Krahn, C. A. Wigren, R. C. Clark and S. L. Chan. 1992. pp. 56-86. *In*: L. J. Hansen (ed.) Report on Investigation of 1990 Gulf of Mexico Bottlenose Dolphin Strandings. Southeast Fisheries Science Center Contribution MIA-92/93-21, 219 pp.
Wade, P. R. and R. P. Angliss. 1997. Guidelines for assessing marine mammal stocks: Report of the GAMMS Workshop April 3-5, Seattle, Washington. NOAA Tech. Memo. NMFS-OPR-12, 93 pp.
Waring, G. T., D. L. Palka, K. D. Mullin, J. H. W. Hain, L. J. Hansen and K. D. Bisack. 1997. U.S. Atlantic and Gulf of Mexico Marine Mammal Stock Assessments -- 1996. NOAA Tech. Memo. NMFS-NE-114.
Weller, D. W. 1998. Global and regional variation in the biology and behavior of bottlenose dolphins. Ph. D. dissertation from Texas A&M University, College Station. 142 pp.
Wells, R. S. 1986a. Population structure of bottlenose dolphins: Behavioral studies along the central west coast of Florida. Contract report to NMFS, SEFSC. Contract No. 45-WCNF-5-00366, 58 pp. Available from: NMFS, Southeast Fisheries Science Center, 75 Virginia Beach Dr., Miami, FL 33149.
Wells, R. S. 1986b. Structural aspects of dolphin societies. Ph. D. dissertation from University of California, Santa Cruz. 234 pp.
Wells, R. S. 1991. The role of long-term study in understanding the social structure of a bottlenose dolphin community. pp. 199-225. *In*: K. Pryor and K.S. Norris (eds.) Dolphin Societies: Discoveries and Puzzles. University of California Press, Berkeley. 397 pp.
Wells, R. S. 1992. The marine mammals of Sarasota Bay. pp. 9.1-9.23. *In*: Sarasota Bay: Framework for action.

Sarasota Bay National Estuary Program, Sarasota, FL.
Wells, R. S. 1994. Determination of bottlenose dolphin stock discreteness: Application of a combined behavioral and genetic approach. pp. 16-20. *In*: K. R. Wang, P. M. Payne and V. G. Thayer (compilers) Coastal Stock(s) of Atlantic Bottlenose Dolphin: Status Review and Management. Proceedings and Recommendations from a Workshop held in Beaufort, NC, 13-14 September 1993. NOAA Tech. Memo. NMFS-OPR-4, 120 pp.
Wells, R. S. 1998. Progress report: Sarasota long-term bottlenose dolphin research. Unpublished contract report to the U.S. Department of Commerce, NOAA Fisheries, Southeast Fisheries Science Center, Miami, FL, 5 pp.
Wells, R. S. 2003. Dolphin social complexity: lessons from long-term study and life history. pp. 32-56. *In*: F.B.M. de Waal and P.L. Tyack (eds.) Animal social complexity: intelligence, culture, and individualized societies. Harvard University Press, Cambridge, MA.
Wells, R. S. and M. D. Scott. 1990. Estimating bottlenose dolphin population parameters from individual identification and capture-release techniques. pp. 407-415. *In*: P. S. Hammond, S. A. Mizroch and G. P. Donovan (eds.) Individual Recognition of Cetaceans: Use of Photo-Identification and Other Techniques to Estimate Population Parameters. Rep. Int. Whal. Commn. Special Issue 12, Cambridge, U.K.
Wells, R. S. and M. D. Scott. 1999. Bottlenose dolphins. pp. 137-182. *In*: S.H. Ridgway and R. Harrison (eds.) Handbook of Marine Mammals, Vol. 6, the Second Book of Dolphins and Porpoises. Academic Press, San Diego, CA.
Wells, R. S. and M. D. Scott. 1994. Incidence of gear entanglement for resident inshore bottlenose dolphins near Sarasota, Florida. Page 629. *In:* W. F. Perrin, G. P. Donovan and J. Barlow (eds.) Gillnets and cetaceans. Rep. Int. Whal. Commn. (Special Issue 15), Cambridge, U.K..
Wells, R. S. and M. D. Scott. 1997. Seasonal incidence of boat strikes on bottlenose dolphins near Sarasota, Florida. Mar. Mamm. Sci. 3: 475-480.
Wells, R. S., S. Hofmann and T. L. Moors. 1998. Entanglement and mortality of bottlenose dolphins, *Tursiops truncatus*, in recreational fishing gear in Florida. Fish. Bull. 96(3): 647-650.
Wells, R. S., M. D. Scott and A. B. Irvine. 1987. The social structure of free-ranging bottlenose dolphins. pp. 247-305. *In*: H. Genoways (ed.) Current Mammalogy, Vol. 1. Plenum Press, New York.
Wells, R. S., K. W. Urian, A. J. Read, M. K. Bassos, W. J. Carr and M. D. Scott. 1996a. Low-level monitoring of bottlenose dolphins, *Tursiops truncatus*, in Tampa Bay, Florida: 1988-1993. NOAA Tech. Memo. NMFS-SEFSC-385, 25 pp.
Wells, R. S., M. K. Bassos, K. W. Urian, W. J. Carr and M. D. Scott. 1996b. Low-level monitoring of bottlenose dolphins, *Tursiops truncatus*, in Charlotte Harbor, Florida: 1990-1994. NOAA Tech. Memo. NMFS-SEFSC-384, 36 pp.
Wells, R. S., M. K. Bassos, K. W. Urian, S. H. Shane, E. C. G. Owen, C. F. Weiss, W. J. Carr and M. D. Scott. 1997. Low-level monitoring of bottlenose dolphins, *Tursiops truncatus*, in Pine Island Sound, Florida: 1996. Contract report to National Marine Fisheries Service, Southeast Fisheries Center. Contribution No. 40-WCNF601958. Available from: NMFS, Southeast Fisheries Science Center, 75 Virginia Beach Dr., Miami, FL 33149.
Würsig, B. and S. K. Lynn. 1996. Movements, site fidelity, and respiration patterns of bottlenose dolphins on the central Texas coast. NOAA Tech. Memo. NMFS-SEFSC-383, 43 pp.

December 2005

ATLANTIC SPOTTED DOLPHIN (*Stenella frontalis*): Northern Gulf of Mexico Stock

STOCK DEFINITION AND GEOGRAPHIC RANGE

There are two species of spotted dolphin in the Atlantic Ocean, the Atlantic spotted dolphin (*Stenella frontalis*) and the pantropical spotted dolphin (*S. attenuata*) (Perrin *et al.* 1987). The Atlantic spotted dolphin occurs in two forms which may be distinct sub-species (Perrin *et al*. 1987, 1994; Rice 1998): the large, heavily spotted form which inhabits the continental shelf and is usually found inside or near the 200m isobath; and the smaller, less spotted island and offshore form which occurs in the Atlantic Ocean but is not known to occur in the Gulf of Mexico (Fulling *et al.* 2003; Mullin and Fulling 2003; Mullin and Fulling 2004). Where they co-occur, the offshore form of the Atlantic spotted dolphin and the pantropical spotted dolphin can be difficult to differentiate at sea.

The Atlantic spotted dolphin is endemic to the Atlantic Ocean in temperate to tropical waters (Perrin *et al.* 1987, 1994). In the Gulf of Mexico, Atlantic spotted dolphins occur primarily from continental shelf waters 10-200m deep to slope waters <500m deep (Fulling *et al.* 2003; Mullin and Fulling 2004). Atlantic spotted dolphins were seen in all seasons during GulfCet aerial surveys of the northern Gulf of Mexico from 1992 to 1998 (Hansen *et al.* 1996; Mullin and Hoggard 2003). It has been suggested that this species may move inshore seasonally during spring, but data supporting this hypothesis are limited (Caldwell and Caldwell 1966; Fritts *et al.* 1983).

In a recent study, Bero (2001) presented strong genetic support for differentiation between Gulf of Mexico and western North Atlantic management stocks using both mitochondrial and nuclear markers. However, this study did not test for further population subdivision within the Gulf of Mexico.

POPULATION SIZE

Estimates of abundance were derived through the application of distance sampling analysis (Buckland *et al.* 2001) and the computer program DISTANCE (Thomas *et al.* 1998) to sighting data. From 1991 through 1994, line-transect vessel surveys were conducted during spring in the northern Gulf of Mexico from the 200m isobath to the seaward extent of the U.S. Exclusive Economic Zone (EEZ) (Hansen *et al.* 1995). Survey effort-weighted estimated average abundance of Atlantic spotted dolphins for all surveys combined was 3,213 (CV=0.44) (Hansen *et al.* 1995). This is probably an underestimate and should be considered a partial stock estimate because the continental shelf was not entirely covered during these surveys. As recommended in the GAMMS Workshop Report (Wade and Angliss 1997), estimates older than 8 years are deemed unreliable, and therefore should not be used for PBR determinations.

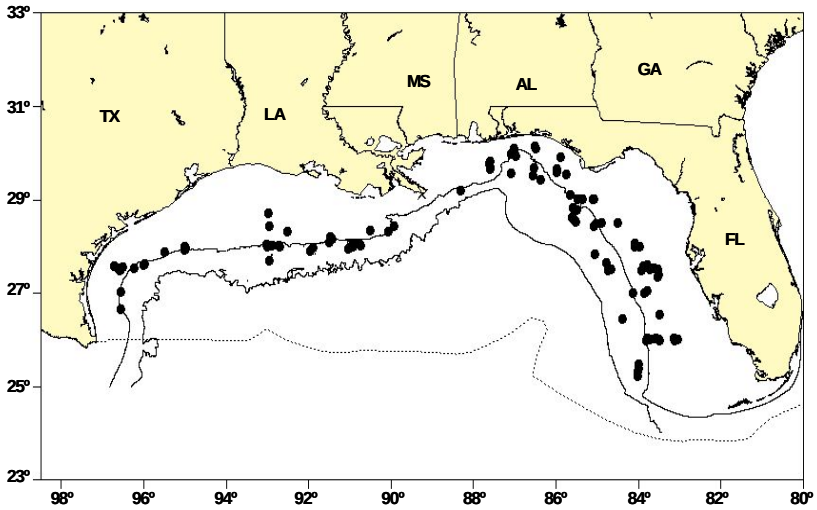

Figure 1. *Distribution of Atlantic spotted dolphin sightings from SEFSC spring and fall vessel surveys during 1996-2001. All the on-effort sightings are shown, though not all were used to estimate abundance. Solid lines indicate the 100m and 1,000m isobaths and the dotted line shows the offshore extent of the U.S. EEZ.*

Data were collected from 1996 to 2001 during spring and fall plankton surveys conducted from NOAA ships *Oregon II* (1996, 1997, 1999, 2000) and *Gordon Gunter* (1998, 2000, 2001). Tracklines, which were perpendicular to the bathymetry, covered shelf waters from the 20m to the 200m isobaths in the fall of 1998 and 1999 (Figure 1, Table 1; Fulling *et al.* 2003). Surveys were also conducted from April to May 1996 to 2001 (excluding 1998) in oceanic waters of the northern Gulf of Mexico from 200m to the offshore extent of the U.S. EEZ. Estimates for all oceanic strata were summed, as survey effort was not uniformly distributed, to calculate a total estimate for the entire northern Gulf of Mexico oceanic waters (Figure 1, Table 1; Mullin and Fulling 2004). Due to limited survey effort in any given year, survey effort was pooled across all years to develop an

average abundance estimate for both areas.

Table 1. Abundance estimates (N_{best}) and Coefficient of Variation (CV) of Atlantic spotted dolphins in the northern U.S. Gulf of Mexico outer continental shelf (OCS) (waters 20-200m deep) during fall 1998-2001 and oceanic waters (200m to the offshore extent of the EEZ) during spring 1996-2001 (excluding 1998).

Month/Year	**Area**	**N_{best}**	**CV**
Fall 1998-2001	Outer Continental Shelf	30,772	0.27
Spring 1996-2001	Oceanic	175	0.84
Spring & Fall 1996-2001	**OCS & Oceanic**	**30,947**	**0.27**

The combined estimated abundance of Atlantic spotted dolphins, pooled from 1998 through 2001, for the outer continental shelf shipboard surveys was 30,772 (CV=0.27) (Fulling *et al.* 2003). The estimate of abundance for Atlantic spotted dolphins in oceanic waters, pooled from 1996 through 2001, is 175 (CV=0.84) (Mullin and Fulling 2004).

The best available abundance estimate for the Atlantic spotted dolphin in the northern Gulf of Mexico is the combined estimate of abundance for both the outer continental shelf and oceanic waters from 1996 to 2001, which is 30,947 (CV=0.27). This estimate is considered the best because these surveys have the most complete coverage of the species' habitat.

Minimum Population Estimate

The minimum population estimate is the lower limit of the two-tailed 60% confidence interval of the log-normal distributed abundance estimate. This is equivalent to the 20th percentile of the log-normal distributed abundance estimate as specified by Wade and Angliss (1997). The best estimate of abundance for Atlantic spotted dolphins is 30,947 (CV=0.27). The minimum population estimate for the northern Gulf of Mexico is 24,752 Atlantic spotted dolphins.

Current Population Trend

There are insufficient data to determine the population trends for this species.

CURRENT AND MAXIMUM NET PRODUCTIVITY RATES

Current and maximum net productivity rates are unknown for this stock. For purposes of this assessment, the maximum net productivity rate was assumed to be 0.04. This value is based on theoretical modeling showing that cetacean populations may not grow at rates much greater than 4% given the constraints of their reproductive history (Barlow *et al.* 1995).

POTENTIAL BIOLOGICAL REMOVAL

Potential biological removal level (PBR) is the product of the minimum population size, one half the maximum net productivity rate and a "recovery" factor (MMPA Sec. 3.16 U.S.C. 1362; Wade and Angliss 1997). The minimum population size is 24,752. The maximum productivity rate is 0.04, the default value for cetaceans. The "recovery" factor, which accounts for endangered, depleted, threatened stocks, or stocks of unknown status relative to optimum sustainable population (OSP), is assumed to be 0.5 because the stock is of unknown status. PBR for the northern Gulf of Mexico Atlantic spotted dolphin is 248.

ANNUAL HUMAN-CAUSED MORTALITY AND SERIOUS INJURY

There has been no reported fishing-related mortality of a spotted dolphin during 1998-2003 (Yeung 1999; Yeung 2001; Garrison 2003; Garrison and Richards 2004).

Fisheries Information

The level of past or current, direct, human-caused mortality of Atlantic spotted dolphins in the northern Gulf of Mexico is unknown; however, interactions between spotted dolphins and fisheries have been observed in the northern Gulf of Mexico. Pelagic swordfish, tunas and billfish are the targets of the longline fishery operating in the U.S. Gulf of Mexico. There were 2 observed incidental takes and releases of spotted dolphins in the Gulf of Mexico during 1994, but no recent reported takes of Atlantic spotted dolphins by this fishery in the Gulf of Mexico. Either spotted dolphin species may have been involved in the observed fishery-related mortality and serious injury incidents, but because of the uncertainty in species identification by fishery observers, they cannot currently be separated. Estimated average annual fishing-related mortality and serious injury of spotted dolphins attributable to this fishery during 1991-1993 was 1.5 annually (CV=0.33).

Other Mortality

A total of 7 Atlantic spotted dolphins stranded in the Gulf of Mexico during 1999-2003 (Table 2). There were no indications of human interactions in any of these stranded animals. There were 2 documented strandings of Atlantic spotted dolphins in the northern Gulf of Mexico during 1987-1994 which were classified as likely caused by fishery interactions. Stranding data probably underestimate the extent of fishery-related mortality and serious injury because not all of the marine mammals which die or are seriously injured in fishery interactions wash ashore, not all that wash ashore are discovered, reported or investigated, nor will all of those that do wash ashore necessarily show signs of entanglement or other fishery-interaction. Finally, the level of technical expertise among stranding network personnel varies widely as does the ability to recognize signs of fishery interactions.

Table 2. Atlantic spotted dolphin (*Stenella frontalis*) strandings along the U.S. Gulf of Mexico coast, 1999-2003.

State	1999	2000	2001	2002	2003	TOTAL
Alabama	0	0	0	0	1	1
Florida	2	2	0	0	1	5
Louisiana	0	0	0	0	0	0
Mississippi	0	0	0	0	0	0
Texas	0	1	0	0	0	1
Total	2	3	0	0	2	7

STATUS OF STOCK

The status of Atlantic spotted dolphins in the northern Gulf of Mexico, relative to OSP, is unknown. The species is not listed as threatened or endangered under the Endangered Species Act. There are insufficient data to determine the population trends for this species. The total fishery-related mortality and serious injury for this stock is unknown, but assumed to be less than 10% of the calculated PBR and can be considered to be insignificant and approaching zero mortality and serious injury rate. This is not a strategic stock because average annual fishery-related mortality and serious injury does not exceed PBR.

REFERENCES

Barlow, J., S. L. Swartz, T. C. Eagle and P. R. Wade. 1995. U.S. Marine mammal stock assessments: Guidelines for preparation, background, and a summary of the 1995 assessments. U.S. Dep. Commer., NOAA Tech. Memo. NMFS-OPR-6, 73pp.

Bero, D. 2001. Population structure of the Atlantic spotted dolphin (*Stenella frontalis*) in the Gulf of Mexico and western North Atlantic. Masters Thesis from University of Charleston. 101 pp.

Buckland, S. T., D. R. Anderson, K. P. Burnham, J. L. Laake, D. L. Borchers and L. Thomas. 2001. Introduction to distance sampling: Estimating abundance of biological populations. Oxford University Press, 432 pp.

Caldwell, D. K. and M. C. Caldwell. 1966. Observations on the distribution, coloration, behavior and audible sound production of the spotted dolphin, *Stenella plagiodon* (Cope). Los Angeles County Museum Contribution to Science, 104: 1-28.

Fritts, T. H., A. B. Irvine, R. D. Jennings, L. A. Collum, W. Hoffman and M. A. McGehee. 1983. Turtles, birds, and mammals in the northern Gulf of Mexico and nearby Atlantic waters. U.S. Fish and Wildlife Service, Division of Biological Services, Washington, D.C., FWS/OBS-82/65, 455 pp.

Fulling, G. L., K. D. Mullin and C. W. Hubard. 2003. Abundance and distribution of cetaceans in outer continental shelf waters of the U.S. Gulf of Mexico. Fish. Bull. 101:923-932.

Garrison, L. P. 2003. Estimated bycatch of marine mammals and turtles in the U.S. Atlantic pelagic longline fleet during 2001-2002. NOAA Tech. Memo. NMFS-SEFSC-515, 52 pp.

Garrison, L. P. and P. M. Richards. 2004. Estimated bycatch of marine mammals and turtles in the U.S. Atlantic pelagic longline fleet during 2003. NOAA Tech. Memo. NMFS-SEFSC-527, 57 pp.

Hansen, L. J., K. D. Mullin and C. L. Roden. 1995. Estimates of cetacean abundance in the northern Gulf of Mexico from vessel surveys. NMFS-SEFSC Contribution No. MIA-94/95-25, 9 pp. Available from: NMFS, Southeast Fisheries Science Center, 75 Virginia Beach Dr., Miami, FL 33149.

Hansen, L. J., K. D. Mullin, T. A. Jefferson and G. P. Scott. 1996. Visual surveys aboard ships and aircraft. pp. 55-132. *In:* R. W. Davis and G. S. Fargion (eds.) Distribution and abundance of marine mammals in the north-central and western Gulf of Mexico: Final report. Volume II: Technical report. OCS Study MMS 96- 0027. Minerals Management Service, Gulf of Mexico OCS Region, New Orleans, LA.

Mullin, K. D. and G. L. Fulling. 2003. Abundance and distribution of cetaceans in the southern U.S. Atlantic Ocean during summer 1998. Fish. Bull. 101:603-613.

Mullin, K. D. and G. L. Fulling. 2004. Abundance of cetaceans in the oceanic northern Gulf of Mexico. Mar. Mamm. Sci. 20(4): 787-807.

Mullin, K. D. and W. Hoggard. 2000. Visual surveys of cetaceans and sea turtles from aircraft and ships. pp. 111-172. *In:* R. W. Davis, W. E. Evans and B. Würsig (eds.) Cetaceans, sea turtles and seabirds in the northern Gulf of Mexico: Distribution, abundance and habitat associations. Volume II: Technical report. OCS Study MMS 2000-003. U.S. Department of the Interior, Minerals Management Service, Gulf of Mexico OCS Region, New Orleans, LA.

Perrin, W. F., E. D. Mitchell, J. G. Mead, D. K. Caldwell, M. C. Caldwell, P. J. H. van Bree and W. H. Dawbin. 1987. Revision of the spotted dolphins, *Stenella* spp. Mar. Mamm. Sci. 3(2):99-170.

Perrin, W. F., D. K. Caldwell and M. C. Caldwell. 1994. Atlantic spotted dolphin *Stenella frontalis* (G. Cuvier, 1829). pp. 173-190. *In:* S. H. Ridgway and R. Harrison (eds.) Handbook of marine mammals, Vol. 5: The first book of dolphins. Academic Press, London, 416 pp.

Rice, D. W. 1998. Marine mammals of the world, systematics and distribution. Spec. Publ. No 4. The Society for Marine Mammalogy, Lawrence, KS, 231 pp.

Thomas, L., J. L. Laake, J. F. Derry, S. T. Buckland, D. L. Borchers, D. R. Anderson, K. P. Burnham, S. Strindberg, S. L. Hedley, F. F. C. Marques, J. H. Pollard and R. M. Fewster. 1998. Distance 3.5. Research Unit for Wildlife Population Assessment, University of St. Andrews, St. Andrews, UK.

Wade, P. R. and R. P. Angliss. 1997. Guidelines for assessing marine mammal stocks: Report of the GAMMS Workshop April 3-5, 1996, Seattle, WA. U.S. Dep. Commer., NOAA Tech Memo. NMFS-OPR-12, 93 pp.

Yeung, C. 1999. Estimates of marine mammal and marine turtle bycatch by the U.S. Atlantic pelagic longline fleet in 1998. U.S. Dep. Commer., NOAA Tech. Memo. NMFS-SEFSC-430, 26 pp. Available from: NMFS, Southeast Fisheries Science Center, 75 Virginia Beach Dr., Miami, FL 33149.

Yeung, C. 2001. Estimates of marine mammal and marine turtle bycatch by the U.S. Atlantic pelagic longline fleet in 1999-2000. U.S. Dep. Commer., NOAA Tech. Memo. NMFS-SEFSC-467, 43 pp. Available from: NMFS, Southeast Fisheries Science Center, 75 Virginia Beach Dr., Miami, FL 33149.

December 2005

PANTROPICAL SPOTTED DOLPHIN (*Stenella attenuata*): Northern Gulf of Mexico Stock

STOCK DEFINITION AND GEOGRAPHIC RANGE

There are two species of spotted dolphin in the Atlantic Ocean, the Atlantic spotted dolphin (*Stenella frontalis*) and the pantropical spotted dolphin (*S. attenuata*) (Perrin *et al.* 1987). The Atlantic spotted dolphin occurs in two forms which may be distinct sub-species (Perrin *et al*. 1987, 1994; Rice 1998): the large, heavily spotted form which inhabits the continental shelf and is usually found inside or near the 200m isobath; and the smaller, less spotted island and offshore form which occurs in the Atlantic Ocean but is not known to occur in the Gulf of Mexico (Fulling *et al.* 2003; Mullin and Fulling 2003; Mullin and Fulling 2004). Where they co-occur, the offshore form of the Atlantic spotted dolphin and the pantropical spotted dolphin can be difficult to differentiate at sea.

The pantropical spotted dolphin is distributed worldwide in tropical and some sub-tropical oceans (Perrin *et al.* 1987; Perrin and Hohn 1994). Sightings of this species occur in oceanic waters of the northern Gulf of Mexico (Mullin and Fulling 2004). Pantropical spotted dolphins were seen in all seasons during GulfCet aerial surveys of the northern Gulf of Mexico between 1992 and 1998 (Hansen *et al.* 1996; Mullin and Hoggard 2000).

Some of the Pacific Ocean populations have been divided into different geographic stocks based on morphological characteristics (Perrin *et al.* 1987; Perrin and Hohn 1994). The Gulf of Mexico population is provisionally being considered a separate stock for management purposes, although there is currently no information to differentiate this stock from the Atlantic Ocean stock(s). Additional morphological, genetic and/or behavioral data are needed to provide further information on stock delineation.

POPULATION SIZE

Estimates of abundance were derived through the application of distance sampling analysis (Buckland *et al.* 2001) and the computer program DISTANCE (Thomas *et al.* 1998) to sighting data. From 1991 through 1994, line-transect vessel surveys were conducted during spring in the northern Gulf of Mexico from the 200m isobath to the seaward extent of the U.S. Exclusive Economic Zone (EEZ) (Hansen *et al.* 1995). Survey effort-weighted estimated average abundance of pantropical spotted dolphins for all surveys combined was 31,320 (CV=0.20) (Hansen *et al.* 1995). As recommended in the GAMMS Workshop Report (Wade and Angliss 1997), estimates older than 8 years are deemed unreliable, and therefore should not be used for PBR determinations.

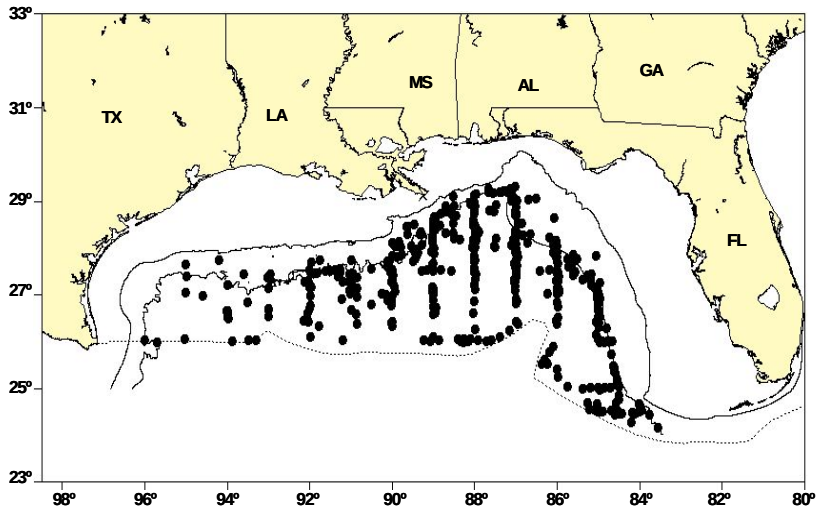

Figure 1. *Distribution of pantropical spotted dolphin sightings from SEFSC spring vessel surveys during 1996-2001. All the on-effort sightings are shown, though not all were used to estimate abundance. Solid lines indicate the 100m and 1,000m isobaths and the dotted line indicates the offshore extent of the U.S. EEZ.*

Similar surveys were conducted during April/May from 1996 to 2001 (excluding 1998) in oceanic waters of the northern Gulf of Mexico, using NOAA ships *Oregon II* (1996, 1997, 1999) and *Gordon Gunter* (2000, 2001). Estimates for all oceanic strata were summed, as survey effort was not uniformly distributed, to calculate a total estimate for the entire northern Gulf of Mexico oceanic waters (Figure 1; Mullin and Fulling 2004). Due to limited survey effort in any given year, survey effort was pooled across all years to develop an average abundance estimate.

The estimate of abundance for pantropical spotted dolphins in oceanic waters, pooled from 1996 to 2001, is 91,321 (CV=0.16) (Mullin and Fulling 2004), which is the best available abundance estimate for this species in the northern Gulf of Mexico.

Minimum Population Estimate

The minimum population estimate is the lower limit of the two-tailed 60% confidence interval of the log-normal distributed abundance estimate. This is equivalent to the 20th percentile of the log-normal distributed abundance estimate as specified by Wade and Angliss (1997). The best estimate of abundance for pantropical spotted dolphins is 91,321 (CV=0.16). The minimum population estimate for the northern Gulf of Mexico is 79,879 pantropical spotted dolphins.

Current Population Trend

There are insufficient data to determine the population trends for this species. The pooled abundance estimate for 1996-2001 of 91,321 (CV=0.16) and that for 1991-1994 of 31,320 (CV=0.20) are significantly different ($P<0.05$). This change in abundance is difficult to interpret without a Gulf of Mexico-wide understanding of pantropical spotted dolphin abundance. Sixty-five percent of the oceanic waters in the Gulf of Mexico are south of the U.S. EEZ, and a shift in distribution across this boundary would not be detected.

CURRENT AND MAXIMUM NET PRODUCTIVITY RATES

Current and maximum net productivity rates are unknown for this stock. For purposes of this assessment, the maximum net productivity rate was assumed to be 0.04. This value is based on theoretical modeling showing that cetacean populations may not grow at rates much greater than 4% given the constraints of their reproductive history (Barlow *et al.* 1995).

POTENTIAL BIOLOGICAL REMOVAL

Potential biological removal level (PBR) is the product of the minimum population size, one half the maximum net productivity rate, and a recovery factor (MMPA Sec. 3.16 U.S.C. 1362; Wade and Angliss 1997). The minimum population size is 79,879 (CV=0.16). The maximum productivity rate is 0.04, the default value for cetaceans. The "recovery" factor, which accounts for endangered, depleted, threatened stocks, or stocks of unknown status relative to optimum sustainable population (OSP), is assumed to be 0.5 because the stock is of unknown status. PBR for the northern Gulf of Mexico pantropical spotted dolphin is 799.

ANNUAL HUMAN-CAUSED MORTALITY AND SERIOUS INJURY

There was 1 documented stranding of a pantropical spotted dolphin in the northern Gulf of Mexico during 1987-1994 which was classified as likely caused by fishery interactions. There has been no reported fishing-related mortality of pantropical spotted dolphins during 1998-2003 (Yeung 1999; Yeung 2001; Garrison 2003; Garrison and Richards 2004).

Fisheries Information

The level of past or current, direct, human-caused mortality of pantropical spotted dolphins in the northern Gulf of Mexico is unknown. Pelagic swordfish, tunas and billfish are the targets of the longline fishery operating in the U.S. Gulf of Mexico. There were no reports of mortality or serious injury to pantropical spotted dolphins by this fishery during 1998-2003.

Other Mortality

Four pantropical spotted dolphins stranded in the Gulf of Mexico during 1999-2003 (Table 1). There was no evidence of human interactions for the stranded animals. Stranding data probably underestimate the extent of fishery-related mortality and serious injury because not all of the marine mammals which die or are seriously injured in fishery interactions wash ashore, not all that wash ashore are discovered, reported or investigated, nor will all of those that do wash ashore necessarily show signs of entanglement or other fishery interaction. Finally, the level of technical expertise among stranding network personnel varies widely as does the ability to recognize signs of fishery interactions.

Table 1. Pantropical spotted dolphin (*Stenella attenuata*) strandings along the U.S. Gulf of Mexico coast, 1999-2003.

State	1999	2000	2001	2002	2003	TOTAL
Alabama	0	0	0	0	0	0
Florida	0	0	0	1	1	2
Louisiana	0	0	0	0	0	0
Mississippi	0	0	0	0	0	0
Texas	1	0	1	0	0	2
Total	1	0	1	1	1	4

STATUS OF STOCK

The status of pantropical spotted dolphins in the northern Gulf of Mexico, relative to OSP, is unknown. The species is not listed as threatened or endangered under the Endangered Species Act. There are insufficient data to determine the population trends for this species. The total fishery-related mortality and serious injury for this stock is unknown, but assumed to be less than 10% of the calculated PBR and can be considered to be insignificant and approaching zero mortality and serious injury rate. This is not a strategic stock because average annual fishery-related mortality and serious injury does not exceed PBR.

REFERENCES

Barlow, J., S. L. Swartz, T. C. Eagle and P. R. Wade. 1995. U.S. Marine mammal stock assessments: Guidelines for preparation, background, and a summary of the 1995 assessments. U.S. Dep. Commer., NOAA Tech. Memo. NMFS-OPR-6, 73 pp.

Buckland, S. T., D. R. Anderson, K. P. Burnham, J. L. Laake, D. L. Borchers and L. Thomas. 2001. Introduction to distance sampling: estimating abundance of biological populations. Oxford University Press, 432 pp.

Fulling, G. L., K. D. Mullin and C. W. Hubard. 2003. Abundance and distribution of cetaceans in outer continental shelf waters of the U.S. Gulf of Mexico. Fish. Bull. 101: 923-932.

Garrison, L. P. 2003. Estimated bycatch of marine mammals and turtles in the U.S. Atlantic pelagic longline fleet during 2001-2002. NOAA Tech. Memo. NMFS-SEFSC-515, 52 pp.

Garrison, L. P. and P. M. Richards. 2004. Estimated bycatch of marine mammals and turtles in the U.S. Atlantic pelagic longline fleet during 2003. NOAA Tech. Memo. NMFS-SEFSC-527, 57 pp.

Hansen, L. J., K. D. Mullin and C. L. Roden. 1995. Estimates of cetacean abundance in the northern Gulf of Mexico from vessel surveys. Southeast Fisheries Science Center, Miami Laboratory, Contribution No. MIA-94/95-25, 9 pp. Available from: NMFS, Southeast Fisheries Science Center, 75 Virginia Beach Dr., Miami, FL 33149.

Hansen, L. J., K. D. Mullin, T. A. Jefferson and G. P. Scott. 1996. Visual surveys aboard ships and aircraft. pp. 55-132. *In:* R. W. Davis and G. S. Fargion (eds.) Distribution and abundance of marine mammals in the north-central and western Gulf of Mexico: Final report. Volume II: Technical report. OCS Study MMS 96- 0027. Minerals Management Service, Gulf of Mexico OCS Region, New Orleans, LA.

Mullin, K. D. and G. L. Fulling. 2003. Abundance and distribution of cetaceans in the southern U.S. Atlantic Ocean during summer 1998. Fish. Bull. 101: 603_613.

. Mullin, K. D. and G. L. Fulling. 2004. Abundance of cetaceans in the oceanic northern Gulf of Mexico. Mar. Mamm. Sci. 20(4): 787-807.

Mullin, K. D. and W. Hoggard. 2000. Visual surveys of cetaceans and sea turtles from aircraft and ships. pp. 111-172. *In:* R. W. Davis, W. E. Evans and B. Würsig (eds.) Cetaceans, sea turtles and seabirds in the northern Gulf of Mexico: distribution, abundance and habitat associations. Volume II: Technical report. OCS Study MMS 2000-003. U.S. Department of the Interior, Minerals Management Service, Gulf of Mexico OCS Region, New Orleans, LA.

Perrin, W. F., E. D. Mitchell, J. G. Mead, D. K. Caldwell, M. C. Caldwell, P. J. H. van Bree and W. H. Dawbin. 1987. Revision of the spotted dolphins, *Stenella* spp. Mar. Mamm. Sci. 3(2): 99-170.

Perrin, W. F. and. A. A. Hohn. 1994. Pantropical spotted dolphin *Stenella attenuata* (Meyen, 1833). pp. 129-159. *In:* S. H. Ridgway and R. Harrison (eds.) Handbook of marine mammals, Vol. 5: The first book of dolphins. Academic Press, London, 416 pp.

Perrin, W . F., D. K . Caldwell and M. C. Caldwell. 1994. Atlantic spotted dolphin. pp.173_190. *In:* S. H. Ridgway and R. Harrison (eds.) Handbook of marine mammals, Volume 5: The first book of dolphins. Academic Press, San Diego, 418 pp.

. Rice, D. W. 1998. Marine mammals of the world, systematics and distribution. Spec. Publ. No 4. The Society for Marine Mammalogy, Lawrence, KS, 231 pp.

Thomas, L., J. L. Laake, J. F. Derry, S. T. Buckland, D. L. Borchers, D. R. Anderson, K. P. Burnham, S. Strindberg, S. L. Hedley, F. F. C. Marques, J. H. Pollard and R. M. Fewster. 1998. Distance 3.5. Research Unit for Wildlife Population Assessment, University of St. Andrews, St. Andrews, UK.

Wade, P. R. and R. P. Angliss. 1997. Guidelines for assessing marine mammal stocks: Report of the GAMMS Workshop April 3-5, 1996, Seattle, WA. U.S. Dep. Commer., NOAA Tech Memo. NMFS-OPR-12, 93 pp.

Yeung, C. 1999. Estimates of marine mammal and marine turtle bycatch by the U.S. Atlantic pelagic longline fleet in 1998. U.S. Dep. Commer., NOAA Tech. Memo. NMFS-SEFSC-430, 26 pp. Available from: NMFS, Southeast Fisheries Science Center, 75 Virginia Beach Dr., Miami, FL 33149.

Yeung, C. 2001. Estimates of marine mammal and marine turtle bycatch by the U.S. Atlantic pelagic longline fleet in 1999-2000. U.S. Dep. Commer., NOAA Tech. Memo. NMFS-SEFSC-467, 43 pp. Available from: NMFS, Southeast Fisheries Science Center, 75 Virginia Beach Dr., Miami, FL 33149.

December 2005

STRIPED DOLPHIN (*Stenella coeruleoalba*): Northern Gulf of Mexico Stock

STOCK DEFINITION AND GEOGRAPHIC RANGE

The striped dolphin is distributed worldwide in tropical to temperate oceanic waters (Leatherwood and Reeves 1983; Perrin *et al.* 1994). Sightings of these animals in the northern Gulf of Mexico occur in oceanic waters (Mullin and Fulling 2004). Striped dolphins were seen in all seasons during GulfCet aerial surveys of the northern Gulf of Mexico between 1992 and 1998 (Hansen *et al.* 1996; Mullin and Hoggard 2000).

The Gulf of Mexico population is provisionally being considered a separate stock for management purposes, although there is currently no information to differentiate this stock from the Atlantic Ocean stock(s). Additional morphological, genetic and/or behavioral data are needed to provide further information on stock delineation.

POPULATION SIZE

Estimates of abundance were derived through the application of distance sampling analysis (Buckland *et al.* 2001) and the computer program DISTANCE (Thomas *et al.* 1998) to sighting data. From 1991 through 1994, line-transect vessel surveys were conducted during spring in the northern Gulf of Mexico from the 200m isobath to the seaward extent of the U.S. Exclusive Economic Zone (EEZ) (Hansen *et al.* 1995). Survey effort-weighted estimated average abundance of striped dolphins for all surveys combined was 4,858 (CV=0.44) (Hansen *et al.* 1995). As recommended in the GAMMS Workshop Report (Wade and Angliss 1997), estimates older than 8 years are deemed unreliable, and therefore should not be used for PBR determinations.

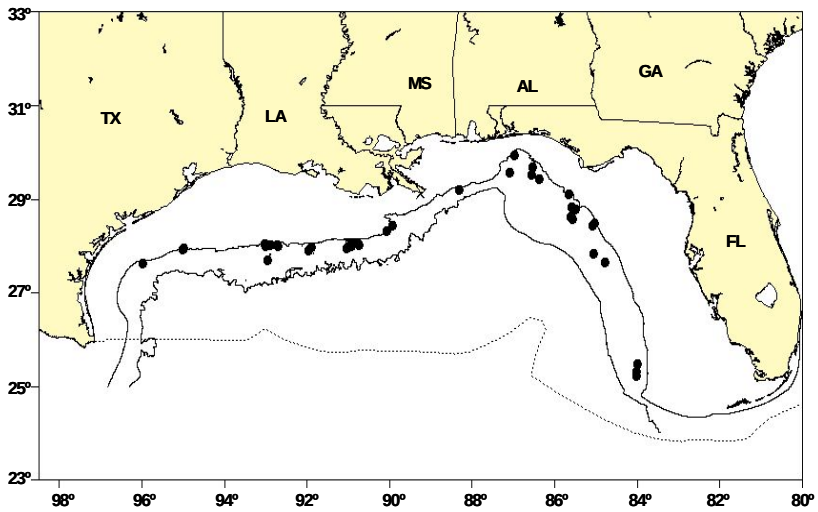

Figure 1. *Distribution of striped dolphin sightings from SEFSC spring vessel surveys during 1996-2001. All the on-effort sightings are shown, though not all were used to estimate abundance. Solid lines indicate the 100m and 1,000m isobaths and the dotted line indicates the offshore extent of the U.S. EEZ.*

Similar surveys were conducted during April/May from 1996 to 2001 (excluding 1998) in oceanic waters of the northern Gulf of Mexico, using NOAA ships *Oregon II* (1996, 1997, 1999) and *Gordon Gunter* (2000, 2001). Estimates for all oceanic strata were summed, as survey effort was not uniformly distributed, to calculate a total estimate for the entire northern Gulf of Mexico oceanic waters (Figure 1; Mullin and Fulling 2004). Due to limited survey effort in any given year, survey effort was pooled across all years to develop an average abundance estimate.

The estimate of abundance for striped dolphins in oceanic waters, pooled from 1996 to 2001, is 6,505 (CV=0.43) (Mullin and Fulling 2004), which is the best available abundance estimate for this species in the northern Gulf of Mexico.

Minimum Population Estimate

The minimum population estimate is the lower limit of the two-tailed 60% confidence interval of the log-normal distributed abundance estimate. This is equivalent to the 20th percentile of the log-normal distributed abundance estimate as specified by Wade and Angliss (1997). The best estimate of abundance for striped dolphins is 6,505 (CV=0.43). The minimum population estimate for the northern Gulf of Mexico is 4,599 striped dolphins.

Current Population Trend

There are insufficient data to determine the population trends for this species. The pooled abundance estimate for 1996-2001 of 6,505 (CV=0.43) and that for 1991-1994 of 4,858 (CV=0.44) are not significantly different (P>0.05), but due to the precision of the estimates, the power to detect a difference is low.

CURRENT AND MAXIMUM NET PRODUCTIVITY RATES

Current and maximum net productivity rates are unknown for this stock. For purposes of this assessment, the maximum net productivity rate was assumed to be 0.04. This value is based on theoretical modeling showing that cetacean populations may not grow at rates much greater than 4% given the constraints of their reproductive history (Barlow *et al.* 1995).

POTENTIAL BIOLOGICAL REMOVAL

Potential biological removal level (PBR) is the product of the minimum population size, one half the maximum net productivity rate and a recovery factor (MMPA Sec. 3.16 U.S.C. 1362; Wade and Angliss 1997). The minimum population size is 4,599 (CV=0.43). The maximum productivity rate is 0.04, the default value for cetaceans. The "recovery" factor, which accounts for endangered, depleted, threatened stocks, or stocks of unknown status relative to optimum sustainable population (OSP), is assumed to be 0.5 because the stock is of unknown status. PBR for the northern Gulf of Mexico striped dolphin is 46.

ANNUAL HUMAN-CAUSED MORTALITY AND SERIOUS INJURY

There has been no reported fishing-related mortality of striped dolphins during 1998-2003 (Yeung 1999; Yeung 2001; Garrison 2003; Garrison and Richards 2004).

Fisheries Information

The level of past or current, direct, human-caused mortality of striped dolphins in the northern Gulf of Mexico is unknown. Pelagic swordfish, tunas and billfish are the targets of the longline fishery operating in the U.S. Gulf of Mexico. There were no reports of mortality or serious injury to striped dolphins by this fishery.

Other Mortality

There was 1 reported stranding of a striped dolphin in the Gulf of Mexico during 1999-2003. There was no evidence of human interaction for this stranded animal. Stranding data probably underestimate the extent of fishery-related mortality and serious injury because not all of the marine mammals which die or are seriously injured in fishery interactions wash ashore, not all that wash ashore are discovered, reported or investigated, nor will all of those that do wash ashore necessarily show signs of entanglement or other fishery interaction. Finally, the level of technical expertise among stranding network personnel varies widely as does the ability to recognize signs of fishery interactions.

STATUS OF STOCK

The status of striped dolphins in the northern Gulf of Mexico, relative to OSP, is unknown. The species is not listed as threatened or endangered under the Endangered Species Act. There are insufficient data to determine the population trends for this species. The total fishery-related mortality and serious injury for this stock is unknown, but assumed to be less than 10% of the calculated PBR and can be considered to be insignificant and approaching zero mortality and serious injury rate. This is not a strategic stock because average annual fishery-related mortality and serious injury does not exceed PBR.

REFERENCES

Barlow, J., S. L. Swartz, T. C. Eagle and P. R. Wade. 1995. U.S. Marine mammal stock assessments: Guidelines for preparation, background, and a summary of the 1995 assessments. U.S. Dep. Commer., NOAA Tech. Memo. NMFS-OPR-6, 73 pp.

Buckland, S. T., D. R. Anderson, K. P. Burnham, J. L. Laake, D. L. Borchers and L. Thomas. 2001. Introduction to distance sampling: Estimating abundance of biological populations. Oxford University Press, 432 pp.

Garrison, L. P. 2003. Estimated bycatch of marine mammals and turtles in the U.S. Atlantic pelagic longline fleet during 2001-2002. NOAA Tech. Memo. NMFS-SEFSC-515, 52 pp.

Garrison, L. P. and P. M. Richards. 2004. Estimated bycatch of marine mammals and turtles in the U.S. Atlantic pelagic longline fleet during 2003. NOAA Tech. Memo. NMFS-SEFSC-527, 57 pp.

Hansen, L. J., K. D. Mullin and C. L. Roden. 1995. Estimates of cetacean abundance in the northern Gulf of Mexico from vessel surveys. Southeast Fisheries Science Center, Miami Laboratory, Contribution No. MIA-94/95-25, 9 pp. Available from: NMFS, Southeast Fisheries Science Center, 75 Virginia Beach Dr., Miami, FL 33149.

Hansen, L. J., K. D. Mullin, T. A. Jefferson and G. P. Scott. 1996. Visual surveys aboard ships and aircraft. pp. 55-132. *In:* R. W. Davis and G. S. Fargion (eds.) Distribution and abundance of marine mammals in the north-central and western Gulf of Mexico: Final report. Volume II: Technical report. OCS Study MMS 96- 0027. Minerals Management Service, Gulf of Mexico OCS Region, New Orleans, LA.

Leatherwood, S. and R. R. Reeves. 1983. The Sierra Club handbook of whales and dolphins. Sierra Club Books, San Francisco, 302 pp.

Mullin, K. D. and G. L. Fulling. 2004. Abundance of cetaceans in the oceanic northern Gulf of Mexico. Mar. Mamm. Sci. 20(4): 787-807.

Mullin, K. D. and W. Hoggard. 2000. Visual surveys of cetaceans and sea turtles from aircraft and ships. pp. 111-172. *In:* R. W. Davis, W. E. Evans and B. Würsig (eds.) Cetaceans, sea turtles and seabirds in the northern Gulf of Mexico: Distribution, abundance and habitat associations. Volume II: Technical report. OCS Study MMS 2000-003. U.S. Department of the Interior, Minerals Management Service, Gulf of Mexico OCS Region, New Orleans, LA.

Perrin, W. F., C. E. Wilson and F. I. Archer II. 1994. Striped dolphin *Stenella coeruleoalba* (Meyen, 1833). pp. 129-159. *In:* S. H. Ridgway and R. Harrison (eds.) Handbook of marine mammals, Vol. 5: The first book of dolphins. Academic Press, London, 416 pp.

Thomas, L., J. L. Laake, J. F. Derry, S. T. Buckland, D. L. Borchers, D. R. Anderson, K. P. Burnham, S. Strindberg, S. L. Hedley, F. F. C. Marques, J. H. Pollard and R. M. Fewster. 1998. Distance 3.5. Research Unit for Wildlife Population Assessment, University of St. Andrews, St. Andrews, UK.

Wade, P. R. and R. P. Angliss. 1997. Guidelines for assessing marine mammal stocks: Report of the GAMMS Workshop April 3-5, 1996, Seattle, WA. U.S. Dep. Commer., NOAA Tech Memo. NMFS-OPR-12, 93 pp.

Yeung, C. 1999. Estimates of marine mammal and marine turtle bycatch by the U.S. Atlantic pelagic longline fleet in 1998. U.S. Dep. Commer., NOAA Tech. Memo. NMFS-SEFSC-430, 26 pp. Available from: NMFS, Southeast Fisheries Science Center, 75 Virginia Beach Dr., Miami, FL 33149.

Yeung, C. 2001. Estimates of marine mammal and marine turtle bycatch by the U.S. Atlantic pelagic longline fleet in 1999-2000. U.S. Dep. Commer., NOAA Tech. Memo. NMFS-SEFSC-467, 43 pp. Available from: NMFS, Southeast Fisheries Science Center, 75 Virginia Beach Dr., Miami, FL 33149.

December 2005

SPINNER DOLPHIN (*Stenella longirostris*): Northern Gulf of Mexico Stock

STOCK DEFINITION AND GEOGRAPHIC RANGE

The spinner dolphin is distributed worldwide in tropical to temperate oceanic waters (Leatherwood and Reeves 1983; Perrin and Gilpatrick 1994). Sightings of these animals in the northern Gulf of Mexico occur in oceanic waters (Mullin and Fulling 2004). Spinner dolphins were seen in all seasons during GulfCet aerial surveys of the northern Gulf of Mexico between 1992 and 1998 (Hansen *et al.* 1996; Mullin and Hoggard 2000).

The Gulf of Mexico population is provisionally being considered a separate stock for management purposes, although there is currently no information to differentiate this stock from the Atlantic Ocean stock(s). Additional morphological, genetic and/or behavioral data are needed to provide further information on stock delineation.

POPULATION SIZE

Estimates of abundance were derived through the application of distance sampling analysis (Buckland *et al.* 2001) and the computer program DISTANCE (Thomas *et al.* 1998) to sighting data. From 1991 through 1994, line-transect vessel surveys were conducted during spring in the northern Gulf of Mexico from the 200m isobath to the seaward extent of the U.S. Exclusive Economic Zone (EEZ) (Hansen *et al.* 1995). Survey effort-weighted estimated average abundance of spinner dolphins for all surveys combined was 6,316 (CV=0.43) (Hansen *et al.* 1995). As recommended in the GAMMS Workshop Report (Wade and Angliss 1997), estimates older than 8 years are deemed unreliable, and therefore should not be used for PBR determinations.

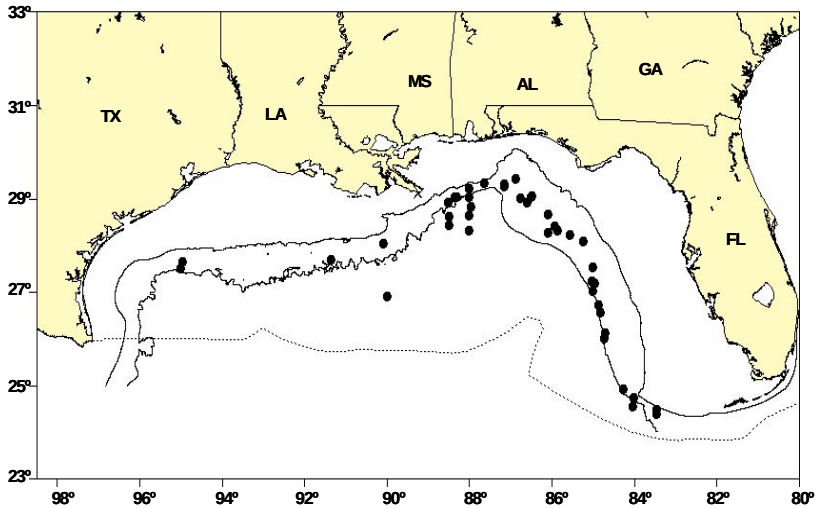

Figure 1. *Distribution of spinner dolphin sightings from SEFSC spring vessel surveys during 1996-2001. All the on-effort sightings are shown, though not all were used to estimate abundance. Solid lines indicate the 100m and 1,000m isobaths and the dotted line indicates the offshore extent of the U.S. EEZ.*

Similar surveys were conducted during April/May from 1996 to 2001 (excluding 1998) in oceanic waters of the northern Gulf of Mexico, using NOAA ships *Oregon II* (1996, 1997, 1999) and *Gordon Gunter* (2000, 2001). Estimates for all oceanic strata were summed, as survey effort was not uniformly distributed, to calculate a total estimate for the entire northern Gulf of Mexico oceanic waters (Figure 1; Mullin and Fulling 2004). Due to limited survey effort in any given year, survey effort was pooled across all years to develop an average abundance estimate.

The estimate of abundance for spinner dolphins in oceanic waters, pooled from 1996 to 2001, is 11,971 (CV=0.71) (Mullin and Fulling 2004), which is the best available abundance estimate for this species in the northern Gulf of Mexico.

Minimum Population Estimate

The minimum population estimate is the lower limit of the two-tailed 60% confidence interval of the log-normal distributed abundance estimate. This is equivalent to the 20th percentile of the log-normal distributed abundance estimate as specified by Wade and Angliss (1997). The best estimate of abundance for spinner dolphins is 11,971 (CV=0.71). The minimum population estimate for the northern Gulf of Mexico is 6,990 spinner dolphins.

Current Population Trend

There are insufficient data to determine the population trends for this species. The pooled abundance estimate for 1996-2001 of 11,971 (CV=0.71) and that for 1991-1994 of 6,316 (CV=0.43) are not significantly different (P>0.05), but due to the precision of the estimates, the power to detect a difference is low.

CURRENT AND MAXIMUM NET PRODUCTIVITY RATES

Current and maximum net productivity rates are unknown for this stock. For purposes of this assessment, the maximum net productivity rate was assumed to be 0.04. This value is based on theoretical modeling showing that cetacean populations may not grow at rates much greater than 4% given the constraints of their reproductive history (Barlow *et al.* 1995).

POTENTIAL BIOLOGICAL REMOVAL

Potential biological removal level (PBR) is the product of the minimum population size, one half the maximum net productivity rate and a recovery factor (MMPA Sec. 3.16 U.S.C. 1362; Wade and Angliss 1997). The minimum population size is 6,990 (CV=0.71). The maximum productivity rate is 0.04, the default value for cetaceans. The "recovery" factor, which accounts for endangered, depleted, threatened stocks, or stocks of unknown status relative to optimum sustainable population (OSP), is assumed to be 0.5 because the stock is of unknown status. PBR for the northern Gulf of Mexico spinner dolphin is 70.

ANNUAL HUMAN-CAUSED MORTALITY AND SERIOUS INJURY

There has been no reported fishing-related mortality of spinner dolphins during 1998-2003 (Yeung 1999; Yeung 2001; Garrison 2003; Garrison and Richards 2004).

Fisheries Information

The level of past or current, direct, human-caused mortality of spinner dolphins in the northern Gulf of Mexico is unknown. Pelagic swordfish, tunas and billfish are the targets of the longline fishery operating in the U.S. Gulf of Mexico. There were no reports of mortality or serious injury to spinner dolphins by this fishery.

Other Mortality

There were 5 reported strandings of spinner dolphins in the Gulf of Mexico during 1999-2003 (Table 1). There was evidence of human interaction for 1 of the 2003 Texas stranded animals. Stranding data probably underestimate the extent of fishery-related mortality and serious injury because not all of the marine mammals which die or are seriously injured in fishery interactions wash ashore, not all that wash ashore are discovered, reported or investigated, nor will all of those that do wash ashore necessarily show signs of entanglement or other fishery interaction. Finally, the level of technical expertise among stranding network personnel varies widely as does the ability to recognize signs of fishery interactions.

Table 1. Spinner dolphin (*Stenella longirostris*) strandings along the U.S. Gulf of Mexico coast, 1999-2003.

State	1999	2000	2001	2002	2003	TOTAL
Alabama	0	0	0	0	2	2
Florida	0	0	0	0	0	0
Louisiana	0	0	0	0	0	0
Mississippi	0	0	0	0	0	0
Texas	0	1	0	0	2	3
Total	0	1	0	0	4	5

STATUS OF STOCK

The status of spinner dolphins in the northern Gulf of Mexico, relative to OSP, is unknown. The species is not listed as threatened or endangered under the Endangered Species Act. There are insufficient data to determine the population trends for this species. The total fishery-related mortality and serious injury for this stock is unknown, but assumed to be less than 10% of the calculated PBR and can be considered to be insignificant and approaching zero mortality and serious injury rate. This is not a strategic stock because average annual fishery-related mortality and serious injury does not exceed PBR.

REFERENCES

Barlow, J., S. L. Swartz, T. C. Eagle and P. R. Wade. 1995. U.S. Marine mammal stock assessments: Guidelines for preparation, background, and a summary of the 1995 assessments. U.S. Dep. Commer., NOAA Tech. Memo. NMFS-OPR-6, 73 pp.

Buckland, S. T., D. R. Anderson, K. P. Burnham, J. L. Laake, D. L. Borchers and L. Thomas. 2001. Introduction to distance sampling: Estimating abundance of biological populations. Oxford University Press, 432 pp.

Garrison, L. P. 2003. Estimated bycatch of marine mammals and turtles in the U.S. Atlantic pelagic longline fleet during 2001-2002. NOAA Tech. Memo. NMFS-SEFSC-515, 52 pp.

Garrison, L. P. and P. M. Richards. 2004. Estimated bycatch of marine mammals and turtles in the U.S. Atlantic pelagic longline fleet during 2003. NOAA Tech. Memo. NMFS-SEFSC-527, 57 pp.

Hansen, L. J., K. D. Mullin and C. L. Roden. 1995. Estimates of cetacean abundance in the northern Gulf of Mexico from vessel surveys. Southeast Fisheries Science Center, Miami Laboratory, Contribution No. MIA-94/95-25, 9 pp. Available from: NMFS, Southeast Fisheries Science Center, 75 Virginia Beach Dr., Miami, FL 33149.

Hansen, L. J., K. D. Mullin, T. A. Jefferson and G. P. Scott. 1996. Visual surveys aboard ships and aircraft. pp. 55-132. *In:* R. W. Davis and G. S. Fargion (eds.) Distribution and abundance of marine mammals in the north-central and western Gulf of Mexico: Final report. Volume II: Technical report. OCS Study MMS 96- 0027. Minerals Management Service, Gulf of Mexico OCS Region, New Orleans, LA.

Leatherwood, S. and R. R. Reeves. 1983. The Sierra Club handbook of whales and dolphins. Sierra Club Books, San Francisco, CA, 302 pp.

Mullin, K. D. and G. L. Fulling. 2004. Abundance of cetaceans in the oceanic northern Gulf of Mexico. Mar. Mamm. Sci. 20(4): 787-807.

Mullin, K. D. and W. Hoggard. 2000. Visual surveys of cetaceans and sea turtles from aircraft and ships. pp. 111-172. *In:* R. W. Davis, W. E. Evans and B. Würsig (eds.) Cetaceans, sea turtles and seabirds in the northern Gulf of Mexico: distribution, abundance and habitat associations. Volume II: Technical report. OCS Study MMS 2000-003. U.S. Department of the Interior, Minerals Management Service, Gulf of Mexico OCS Region, New Orleans, LA.

Perrin, W. F. and J. W. Gilpatrick, Jr. 1994. Spinner dolphin *Stenella longirostris* (Gray, 1828). pp. 99-128. *In:* S. H. Ridgway and R. Harrison (eds.) Handbook of marine mammals, Vol. 5: The first book of dolphins. Academic Press, London, 416 pp.

Thomas, L., J. L. Laake, J. F. Derry, S. T. Buckland, D. L. Borchers, D. R. Anderson, K. P. Burnham, S. Strindberg, S. L. Hedley, F. F. C. Marques, J. H. Pollard and R. M. Fewster. 1998. Distance 3.5. Research Unit for Wildlife Population Assessment, University of St. Andrews, St. Andrews, UK.

Wade, P. R. and R. P. Angliss. 1997. Guidelines for assessing marine mammal stocks: Report of the GAMMS Workshop April 3-5, 1996, Seattle, WA. U.S. Dep. Commer., NOAA Tech Memo. NMFS-OPR-12, 93 pp.

Yeung, C. 1999. Estimates of marine mammal and marine turtle bycatch by the U.S. Atlantic pelagic longline fleet in 1998. U.S. Dep. Commer., NOAA Tech. Memo. NMFS-SEFSC-430, 26 pp. Available from: NMFS, Southeast Fisheries Science Center, 75 Virginia Beach Dr., Miami, FL 33149.

Yeung, C. 2001. Estimates of marine mammal and marine turtle bycatch by the U.S. Atlantic pelagic longline fleet in 1999-2000. U.S. Dep. Commer., NOAA Tech. Memo. NMFS-SEFSC-467, 43 pp. Available from: NMFS, Southeast Fisheries Science Center, 75 Virginia Beach Dr., Miami, FL 33149.

December 2005

ROUGH-TOOTHED DOLPHIN (*Steno bredanensis*): Northern Gulf of Mexico Stock

STOCK DEFINITION AND GEOGRAPHIC RANGE

The rough-toothed dolphin is distributed worldwide in tropical to warm temperate waters (Leatherwood and Reeves 1983; Miyazaki and Perrin 1994). Rough-toothed dolphins occur in both oceanic and continental shelf waters in the northern Gulf of Mexico (Fulling *et al.* 2003; Mullin and Fulling 2004). Rough-toothed dolphins were seen in all seasons during GulfCet aerial surveys of the northern Gulf of Mexico between 1992 and 1998 (Hansen *et al.* 1996; Mullin and Hoggard 2000).

The Gulf of Mexico population is provisionally being considered 1 stock for management purposes, although there is currently no information to differentiate this stock from the Atlantic Ocean stock(s). Additional morphological, genetic and/or behavioral data are needed to provide further information on stock delineation.

POPULATION SIZE

Estimates of abundance were derived through the application of distance sampling analysis (Buckland *et al.* 2001) and the computer program DISTANCE (Thomas *et al.* 1998) to sighting data. From 1991 through 1994, line-transect vessel surveys were conducted during spring in the northern Gulf of Mexico from the 200m isobath to the seaward extent of the U.S. Exclusive Economic Zone (EEZ) (Hansen *et al.* 1995). Survey effort-weighted estimated average abundance of rough-toothed dolphins for all surveys combined was 852 (CV= 0.31) (Hansen *et al.* 1995). This was probably an underestimate and should be considered a partial stock estimate because the continental shelf areas were not entirely covered by either the vessel or GulfCet aerial surveys. As recommended in the GAMMS Workshop Report (Wade and Angliss 1997), estimates older than 8 years are deemed unreliable, and therefore should not be used for PBR determinations.

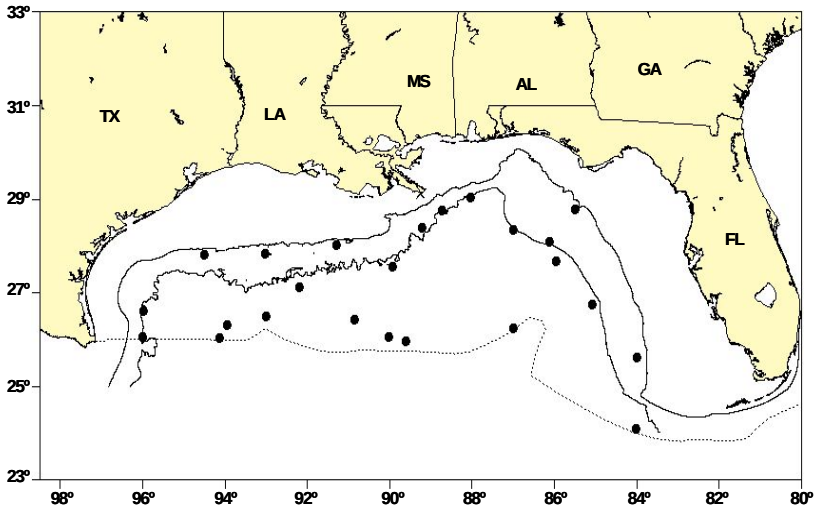

Figure 1. *Distribution of rough-toothed dolphin sightings from SEFSC spring and fall vessel surveys during 1996-2001. All the on-effort sightings are shown, though not all were used to estimate abundance. Solid lines indicate the 100m and 1,000m isobaths and the dotted line shows the offshore extent of the U.S. EEZ.*

Data were collected from 1996 to 2001 during spring and fall plankton surveys conducted from NOAA ships *Oregon II* (1996, 1997, 1999, 2000) and *Gordon Gunter* (1998, 1999, 2000, 2001). Tracklines, which were perpendicular to the bathymetry, covered shelf waters from 20 to 200 m deep in the fall of 1998 and 1999 (Figure 1 and Table 1; Fulling *et al.* 2003). Surveys were also conducted during April/May from 1996 to 2001 (excluding 1998) in oceanic waters of the northern Gulf of Mexico from 200m to the offshore extent of the U.S. EEZ. Estimates for all oceanic strata were summed, as survey effort was not uniformly distributed, to calculate a total estimate for the entire northern Gulf of Mexico oceanic waters (Figure 1 and Table 1; Mullin and Fulling 2004). Due to limited survey effort in any given year, survey effort was pooled across all years to develop an average abundance estimate for both continental shelf and oceanic waters.

Table 1. Abundance estimates (N_{best}) and Coefficient of Variation (CV) of rough-toothed dolphins in the northern U.S. Gulf of Mexico outer continental shelf (OCS) (waters 20-200 m deep) during fall 1998-2001 and oceanic waters (200m to the offshore extent of the EEZ) during spring 1996-2001 (excluding 1998).

Month/Year	Area	N_{best}	CV
Fall 1998-2001	Outer Continental Shelf	1,238	0.65
Spring 1996-2001	Oceanic	985	0.44
Spring & Fall 1996-2001	**OCS & Oceanic**	**2,223**	**0.41**

The combined estimated abundance of rough-toothed dolphins, pooled from 1998 through 2001, for the outer continental shelf shipboard surveys was 1,238 (CV=0.65) (Fulling *et al.* 2003). The estimate of abundance for rough-toothed dolphins in oceanic waters, pooled from 1996 through 2001, is 985 (CV=0.44) (Mullin and Fulling 2004).

The best available abundance estimate for the rough-toothed dolphin in the northern Gulf of Mexico is the combined estimate of abundance for both the outer continental shelf and oceanic waters from 1996 to 2001, which is 2,223 (CV=0.41). This estimate is considered the best because these surveys have the most complete coverage of the species' habitat. This species was observed in shelf waters, with 2 sightings occurring off the coast of Texas and 1 sighting off the southern Florida Panhandle (Fulling *et al.* 2003). Group sizes recorded for rough-toothed dolphins in shelf waters were 8, 11 and 20 individuals.

Minimum Population Estimate

The minimum population estimate is the lower limit of the two-tailed 60% confidence interval of the log-normal distributed abundance estimate. This is equivalent to the 20th percentile of the log-normal distributed abundance estimate as specified by Wade and Angliss (1997). The best estimate of abundance for rough-toothed dolphins is 2,223 (CV=0.41). The minimum population estimate for the northern Gulf of Mexico is 1,595 rough-toothed dolphins.

Current Population Trend

There are insufficient data to determine the population trends for this species.

CURRENT AND MAXIMUM NET PRODUCTIVITY RATES

Current and maximum net productivity rates are unknown for this stock. For purposes of this assessment, the maximum net productivity rate was assumed to be 0.04. This value is based on theoretical modeling showing that cetacean populations may not grow at rates much greater than 4% given the constraints of their reproductive history (Barlow *et al.* 1995).

POTENTIAL BIOLOGICAL REMOVAL

Potential biological removal level (PBR) is the product of the minimum population size, one half the maximum net productivity rate and a "recovery" factor (MMPA Sec. 3.16 U.S.C. 1362; Wade and Angliss 1997). The minimum population size is 1,595. The maximum productivity rate is 0.04, the default value for cetaceans. The "recovery" factor, which accounts for endangered, depleted, threatened stocks, or stocks of unknown status relative to optimum sustainable population (OSP) is assumed to be 0.5 because the stock is of unknown status. PBR for the northern Gulf of Mexico rough-toothed dolphin is 16.

ANNUAL HUMAN-CAUSED MORTALITY AND SERIOUS INJURY

There were 2 documented strandings of rough-toothed dolphins in the northern Gulf of Mexico during 1987-1994 which were classified as likely caused by fishery interactions. There has been no reported fishing-related mortality of rough-toothed dolphins during 1998-2003 (Yeung 1999; Yeung 2001; Garrison 2003; Garrison and Richards 2004).

Fisheries Information

The level of past or current, direct, human-caused mortality of rough-toothed dolphins in the northern Gulf of Mexico is unknown. Pelagic swordfish, tunas and billfish are the targets of the longline fishery operating in the U.S. Gulf of Mexico. There were no reports of mortality or serious injury to rough-toothed dolphins by this fishery in the Gulf of Mexico during 1998-2003 (Yeung 1999; Yeung 2001; Garrison 2003; Garrison and Richards 2004).

Other Mortality

There were 22 stranded rough-toothed dolphins in the northern Gulf of Mexico during 1999-2003, including 1 mass stranding of 19 animals in February 2001 (Table 2). There was no evidence of human interactions for these stranded animals. Stranding data probably underestimate the extent of fishery-related mortality and serious injury because not all of the marine mammals which die or are seriously injured in fishery interactions wash ashore, not all that wash ashore are discovered, reported or investigated, nor will all of those that do wash ashore necessarily show signs of entanglement or other fishery interaction. Finally, the level of technical expertise among stranding network personnel varies widely as does the ability to recognize signs of fishery interactions.

Table 2. Rough-toothed dolphin (*Steno bredanensis*) strandings along the U.S. Gulf of Mexico coast, 1999-2003.

State	1999	2000	2001	2002	2003	TOTAL
Alabama	0	0	0	0	0	0
Florida	0	1	19 [a]	1	1	22
Louisiana	0	0	0	0	0	0
Mississippi	0	0	0	0	0	0
Texas	0	0	0	0	0	0
Total	0	1	19	1	1	22

a Florida mass stranding of 19 animals in February 2001

STATUS OF STOCK

The status of rough-toothed dolphins in the northern Gulf of Mexico, relative to OSP, is unknown. The species is not listed as threatened or endangered under the Endangered Species Act. There are insufficient data to determine the population trends for this species. The total fishery-related mortality and serious injury for this stock is unknown, but assumed to be less than 10% of the calculated PBR and can be considered to be insignificant and approaching zero mortality and serious injury rate. This is not a strategic stock because average annual fishery-related mortality and serious injury does not exceed PBR

REFERENCES

Barlow, J., S. L. Swartz, T. C. Eagle and P. R. Wade. 1995. U.S. Marine mammal stock assessments: Guidelines for preparation, background, and a summary of the 1995 assessments. U.S. Dep. Commer., NOAA Tech. Memo. NMFS-OPR-6, 73 pp.

Buckland, S. T., D. R. Anderson, K. P. Burnham, J. L. Laake, D. L. Borchers and L. Thomas. 2001. Introduction to distance sampling: Estimating abundance of biological populations. Oxford University Press, 432 pp.

Fulling, G. L., K. D. Mullin and C. W. Hubard. 2003. Abundance and distribution of cetaceans in outer continental shelf waters of the U.S. Gulf of Mexico. Fish. Bull. 101: 923-932.

Garrison, L. P. 2003. Estimated bycatch of marine mammals and turtles in the U.S. Atlantic pelagic longline fleet during 2001-2002. NOAA Tech. Memo. NMFS-SEFSC-515, 52 pp.

Garrison, L. P. and P. M. Richards. 2004. Estimated bycatch of marine mammals and turtles in the U.S. Atlantic pelagic longline fleet during 2003. NOAA Tech. Memo. NMFS-SEFSC-527, 57 pp.

Hansen, L. J., K. D. Mullin and C. L. Roden. 1995. Estimates of cetacean abundance in the northern Gulf of Mexico from vessel surveys. Southeast Fisheries Science Center, Miami Laboratory, Contribution No. MIA-94/95-25, 9 pp. Available from: NMFS, Southeast Fisheries Science Center, 75 Virginia Beach Dr., Miami, FL 33149.

Hansen, L. J., K. D. Mullin, T. A. Jefferson and G. P. Scott. 1996. Visual surveys aboard ships and aircraft. pp. 55-132. *In:* R. W. Davis and G. S. Fargion (eds.) Distribution and abundance of marine mammals in the north-central and western Gulf of Mexico: Final report. Volume II: Technical report. OCS Study MMS 96- 0027. Minerals Management Service, Gulf of Mexico OCS Region, New Orleans, LA.

Leatherwood, S. and R. R. Reeves. 1983. The Sierra Club handbook of whales and dolphins. Sierra Club Books, San Francisco, CA, 302 pp.

Miyazaki, N. and W. F. Perrin. 1994. Rough-toothed dolphin *Steno bredanensis* (Lesson, 1828). pp. 1-21. *In:* S. H. Ridgway and R. Harrison (eds.) Handbook of marine mammals, Vol. 5: The first book of dolphins. Academic Press, London, 416 pp.

Mullin, K. D. and G. L. Fulling. 2004. Abundance of cetaceans in the oceanic northern Gulf of Mexico. Mar. Mamm. Sci. 20(4): 787-807.

Mullin, K. D. and W. Hoggard. 2000. Visual surveys of cetaceans and sea turtles from aircraft and ships. pp. 111-172. *In:* R. W. Davis, W. E. Evans and B. Würsig (eds.) Cetaceans, sea turtles and seabirds in the northern Gulf of Mexico: distribution, abundance and habitat associations. Volume II: Technical report. OCS Study MMS 2000-003. U.S. Department of the Interior, Minerals Management Service, Gulf of Mexico OCS Region, New Orleans, LA.

Thomas, L., J. L. Laake, J. F. Derry, S. T. Buckland, D. L. Borchers, D. R. Anderson, K. P. Burnham, S. Strindberg, S. L. Hedley, F. F. C. Marques, J. H. Pollard and R. M. Fewster. 1998. Distance 3.5. Research Unit for Wildlife Population Assessment, University of St. Andrews, St. Andrews, UK.

Wade, P. R. and R. P. Angliss. 1997. Guidelines for assessing marine mammal stocks: Report of the GAMMS Workshop April 3-5, 1996, Seattle, WA. U.S. Dep. Commer., NOAA Tech Memo. NMFS-OPR-12, 93 pp.

Yeung, C. 1999. Estimates of marine mammal and marine turtle bycatch by the U.S. Atlantic pelagic longline fleet in 1998. U.S. Dep. Commer., NOAA Tech. Memo. NMFS-SEFSC-430, 26 pp. Available from: NMFS, Southeast Fisheries Science Center, 75 Virginia Beach Dr., Miami, FL 33149.

Yeung, C. 2001. Estimates of marine mammal and marine turtle bycatch by the U.S. Atlantic pelagic longline fleet in 1999-2000. U.S. Dep. Commer., NOAA Tech. Memo. NMFS-SEFSC-467, 43 pp. Available from: NMFS, Southeast Fisheries Science Center, 75 Virginia Beach Dr., Miami, FL 33149.

December 2005

CLYMENE DOLPHIN (*Stenella clymene*): Northern Gulf of Mexico Stock

STOCK DEFINITION AND GEOGRAPHIC RANGE

The Clymene dolphin is endemic to tropical and sub-tropical waters of the Atlantic (Leatherwood and Reeves 1983; Perrin and Mead 1994). Sightings of these animals in the northern Gulf of Mexico occur primarily over the deeper waters off the continental shelf (Mullin *et al.* 1994). Clymene dolphins were seen in the winter, spring and summer during GulfCet aerial surveys of the northern Gulf of Mexico during 1992 to 1998 (Hansen *et al.* 1996; Mullin and Hoggard 2000).

The Gulf of Mexico population is provisionally being considered a separate stock for management purposes, although there is currently no information to differentiate this stock from the Atlantic Ocean stock(s). Additional morphological, genetic and/or behavioral data are needed to provide further information on stock delineation.

POPULATION SIZE

Estimates of abundance were derived through the application of distance sampling analysis (Buckland *et al.* 2001) and the computer program DISTANCE (Thomas *et al.* 1998) to sighting data. From 1991 through 1994, line-transect vessel surveys were conducted during spring in the northern Gulf of Mexico from the 200m isobath to the seaward extent of the U.S. Exclusive Economic Zone (EEZ) (Hansen *et al.* 1995). Survey effort-weighted estimated average abundance of Clymene dolphins for all surveys combined was 5,571 (CV=0.37) (Hansen *et al.* 1995). As recommended in the GAMMS Workshop Report (Wade and Angliss 1997), estimates older than 8 years are deemed unreliable, and therefore should not be used for PBR determinations.

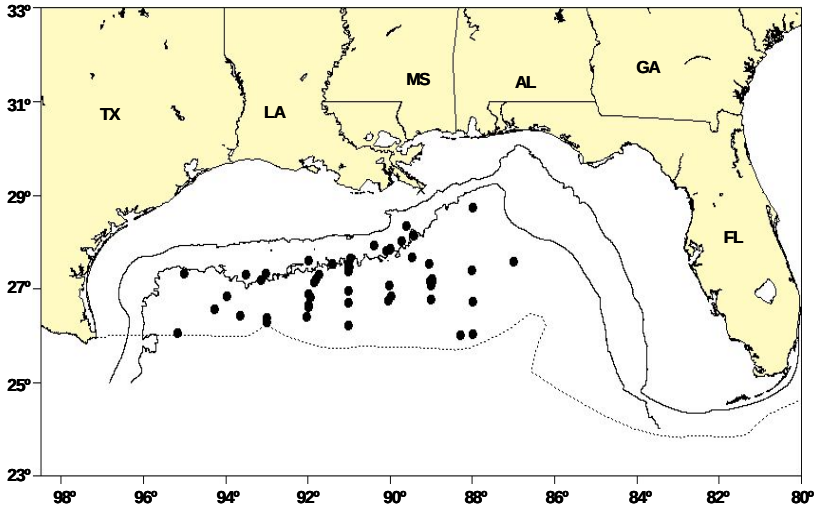

Figure 1. *Distribution of Clymene's dolphin sightings from SEFSC shipboard spring surveys during spring between 1996-2001. All the on-effort sightings are shown, though not all were used to estimate abundance. Solid lines indicate the 100m and 1,000m isobaths and the dotted line indicates the offshore extent of the U.S. EEZ.*

Similar surveys were conducted during April/May from 1996 to 2001 (excluding 1998) in oceanic waters of the northern Gulf of Mexico, using NOAA ships *Oregon II* (1996, 1997, 1999) and *Gordon Gunter* (2000, 2001). Estimates for all oceanic strata were summed, as survey effort was not uniformly distributed, to calculate a total estimate for the entire northern Gulf of Mexico oceanic waters (Figure 1; Mullin and Fulling 2004). Due to limited survey effort in any given year, survey effort was pooled across all years to develop an average abundance estimate.

The estimate of abundance for Clymene dolphins in oceanic waters, pooled from 1996 to 2001, is 17,355 (CV=0.65) (Mullin and Fulling 2004), which is the best available abundance estimate for this species in the northern Gulf of Mexico.

Minimum Population Estimate

The minimum population estimate is the lower limit of the two-tailed 60% confidence interval of the log-normal distributed abundance estimate. This is equivalent to the 20th percentile of the log-normal distributed abundance estimate as specified by Wade and Angliss (1997). The best estimate of abundance for Clymene's dolphins is 17,355 (CV=0.65). The minimum population estimate for the northern Gulf of Mexico is 10,528 Clymene dolphins.

Current Population Trend

There are insufficient data to determine the population trends for this species. The pooled abundance estimate for 1996-2001 of 17,355 (CV=0.65) and that for 1991-1994 of 5,571 (CV=0.37) are not significantly different (P>0.05), but

due to the precision of the estimates, the power to detect a difference is low.

CURRENT AND MAXIMUM NET PRODUCTIVITY RATES

Current and maximum net productivity rates are unknown for this stock. For purposes of this assessment, the maximum net productivity rate was assumed to be 0.04. This value is based on theoretical modeling showing that cetacean populations may not grow at rates much greater than 4% given the constraints of their reproductive history (Barlow *et al.* 1995).

POTENTIAL BIOLOGICAL REMOVAL

Potential biological removal level (PBR) is the product of the minimum population size, one half the maximum net productivity rate and a recovery factor (MMPA Sec. 3.16 U.S.C. 1362; Wade and Angliss 1997). The minimum population size is 10,528 (CV=0.65). The maximum productivity rate is 0.04, the default value for cetaceans. The "recovery" factor, which accounts for endangered, depleted, threatened stocks, or stocks of unknown status relative to optimum sustainable population (OSP), is assumed to be 0.5 because the stock is of unknown status. PBR for the northern Gulf of Mexico Clymene dolphin is 105.

ANNUAL HUMAN-CAUSED MORTALITY AND SERIOUS INJURY

There has been no reported fishing-related mortality of Clymene dolphins during 1998-2003 (Yeung 1999; Yeung 2001; Garrison 2003; Garrison and Richards 2004).

Fisheries Information

The level of past or current, direct, human-caused mortality of Clymene dolphins in the northern Gulf of Mexico is unknown. Pelagic swordfish, tunas and billfish are the targets of the longline fishery operating in the U.S. Gulf of Mexico. There were no reports of mortality or serious injury to Clymene dolphins by this fishery.

Other Mortality

There were 2 reported stranding events of Clymene dolphins in the Gulf of Mexico during 1999-2003. One animal stranded in Florida in July 2002, and 2 animals mass stranded in Louisiana in September 2003. There were no indications of human interactions for these stranded animals. Stranding data probably underestimate the extent of fishery-related mortality and serious injury because not all of the marine mammals which die or are seriously injured in fishery interactions wash ashore, not all that wash ashore are discovered, reported or investigated, nor will all of those that do wash ashore necessarily show signs of entanglement or other fishery-interaction. Finally, the level of technical expertise among stranding network personnel varies widely as does the ability to recognize signs of fishery interactions.

STATUS OF STOCK

The status of Clymene dolphins in the northern Gulf of Mexico, relative to OSP, is unknown. The species is not listed as threatened or endangered under the Endangered Species Act. There are insufficient data to determine the population trends for this species. The total fishery-related mortality and serious injury for this stock is unknown, but assumed to be less than 10% of the calculated PBR and can be considered to be insignificant and approaching zero mortality and serious injury rate. This is not a strategic stock because average annual fishery-related mortality and serious injury does not exceed PBR.

REFERENCES

Barlow, J., S. L. Swartz, T. C. Eagle and P. R. Wade. 1995. U.S. Marine mammal stock assessments: Guidelines for preparation, background, and a summary of the 1995 assessments. U.S. Dep. Commer., NOAA Tech. Memo. NMFS-OPR-6, 73 pp.

Buckland, S. T., D. R. Anderson, K. P. Burnham, J. L. Laake, D. L. Borchers and L. Thomas. 2001. Introduction to distance sampling: Estimating abundance of biological populations. Oxford University Press, 432 pp.

Garrison, L. P. 2003. Estimated bycatch of marine mammals and turtles in the U.S. Atlantic pelagic longline fleet during 2001-2002. NOAA Tech. Memo. NMFS-SEFSC-515, 52 pp.

Garrison, L. P. and P. M. Richards. 2004. Estimated bycatch of marine mammals and turtles in the U.S. Atlantic pelagic longline fleet during 2003. NOAA Tech. Memo. NMFS-SEFSC-527, 57 pp.

Hansen, L. J., K. D. Mullin and C. L. Roden. 1995. Estimates of cetacean abundance in the northern Gulf of Mexico from vessel surveys. Southeast Fisheries Science Center, Miami Laboratory, Contribution No. MIA-94/95-25, 9 pp. Available from: NMFS, Southeast Fisheries Science Center, 75 Virginia Beach Dr., Miami, FL 33149.

Hansen, L. J., K. D. Mullin, T. A. Jefferson and G. P. Scott. 1996. Visual surveys aboard ships and aircraft. pp. 55-132. *In:* R.W. Davis and G.S. Fargion (eds.) Distribution and abundance of marine mammals in the north-central and western Gulf of Mexico: Final report. Volume II: Technical report. OCS Study MMS 96- 0027. Minerals Management Service, Gulf of Mexico OCS Region, New Orleans, LA.

Leatherwood, S. and R. R. Reeves. 1983. The Sierra Club handbook of whales and dolphins. Sierra Club Books, San Fransisco, 302 pp.

Mullin, K. D. and G. L. Fulling. 2004. Abundance of cetaceans in the oceanic northern Gulf of Mexico. Mar. Mamm. Sci. 20(4): 787-807.

Mullin, K. D., L. V. Higgins, T. A. Jefferson and L. J. Hansen. 1994. Sightings of the Clymene dolphin (*Stenella clymene*) in the Gulf of Mexico. Mar. Mamm. Sci. 10(4): 464-470.

Mullin, K. D. and W. Hoggard. 2000. Visual surveys of cetaceans and sea turtles from aircraft and ships. pp. 111-172. *In:* R. W. Davis, W. E. Evans and B. Würsig (eds.) Cetaceans, sea turles and seabirds in the northern Gulf of Mexico: Distribution, abundance and habitat associations. Volume II: Technical report. OCS Study MMS 2000-003. U.S. Department of the Interior, Minerals Management Service, Gulf of Mexico OCS Region, New Orleans, LA.

Perrin, W. F. and J. G. Mead. 1994. Clymene dolphin *Stenella clymene* (Gray, 1846). pp. 161-171. *In:* S. H. Ridgway and R. Harrison (eds.) Handbook of marine mammals, Vol. 5: The first book of dolphins. Academic Press, London, 416 pp.

Thomas, L., J. L. Laake, J. F. Derry, S. T. Buckland, D. L. Borchers, D. R. Anderson, K. P. Burnham, S. Strindberg, S. L. Hedley, F. F. C. Marques, J. H. Pollard and R. M. Fewster. 1998. Distance 3.5. Research Unit for Wildlife Population Assessment, University of St. Andrews, St. Andrews, UK.

Wade, P. R. and R. P. Angliss. 1997. Guidelines for assessing marine mammal stocks: Report of the GAMMS Workshop April 3-5, 1996, Seattle, WA. U.S. Dep. Commer., NOAA Tech Memo. NMFS-OPR-12, 93 pp.

Yeung, C. 1999. Estimates of marine mammal and marine turtle bycatch by the U.S. Atlantic pelagic longline fleet in 1998. U.S. Dep. Commer., NOAA Tech. Memo. NMFS-SEFSC-430, 26 pp. Available from: NMFS, Southeast Fisheries Science Center, 75 Virginia Beach Dr., Miami, FL 33149.

Yeung, C. 2001. Estimates of marine mammal and marine turtle bycatch by the U.S. Atlantic pelagic longline fleet in 1999-2000. U.S. Dep. Commer., NOAA Tech. Memo. NMFS-SEFSC-467, 43 pp. Available from: NMFS, Southeast Fisheries Science Center, 75 Virginia Beach Dr., Miami, FL 33149.

December 2005

FRASER'S DOLPHIN (*Lagenodelphis hosei*): Northern Gulf of Mexico Stock

STOCK DEFINITION AND GEOGRAPHIC RANGE

Fraser's dolphin is distributed worldwide in tropical waters (Perrin *et al.* 1994). Sightings in the northern Gulf of Mexico occur in oceanic waters (>200m) (Figure 1). Fraser's dolphins have been observed in the northern Gulf of Mexico during all seasons (Leatherwood *et al.* 1993; Hansen *et al.* 1996; Mullin and Hoggard 2000).

The Gulf of Mexico population is provisionally being considered 1 stock for management purposes, although there is currently no information to differentiate this stock from the Atlantic Ocean stock(s). Additional morphological, genetic and/or behavioral data are needed to provide further information on stock delineation.

POPULATION SIZE

Estimates of abundance were derived through the application of distance sampling analysis (Buckland *et al.* 2001) and the computer program DISTANCE (Thomas *et al.* 1998) to sighting data. From 1991 through 1994, line-transect vessel surveys were conducted during spring in the northern Gulf of Mexico from the 200m isobath to the seaward extent of the U.S. Exclusive Economic Zone (EEZ) (Hansen *et al.* 1995). Survey effort-weighted estimated average abundance of Fraser's dolphins for all surveys combined was 127 (CV= 0.90) (Hansen *et al.* 1995). As recommended in the GAMMS Workshop Report (Wade and Angliss 1997), estimates older than 8 years are deemed unreliable, and therefore should not be used for PBR determinations. Similar surveys were conducted during April/May from 1996 to 2001 (excluding 1998) in oceanic waters of the northern Gulf of Mexico, using NOAA ships *Oregon II* (1996, 1997, 1999) and *Gordon Gunter* (2000, 2001). Estimates for all oceanic strata were summed, as survey effort was not uniformly distributed, to calculate a total estimate for the entire northern Gulf of Mexico oceanic waters (Mullin and Fulling 2004). Due to limited survey effort in any given year, survey effort was pooled across all years to develop an average abundance estimate.

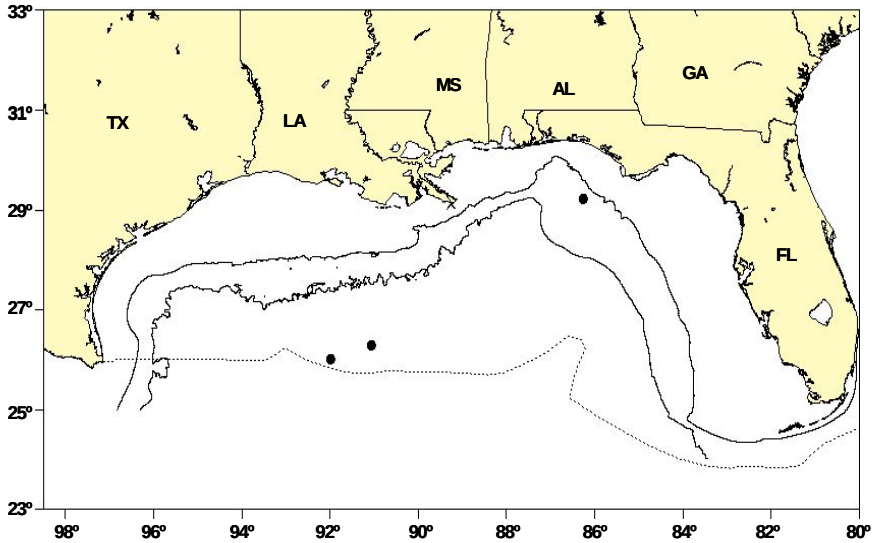

Figure 1. *Distribution of Fraser's dolphin sightings from SEFSC spring vessel surveys during 1996-2001. All the on-effort sightings are shown, though not all were used to estimate abundance. Solid lines indicate the 100m and 1,000m isobaths and the dotted line indicates the offshore extent of the U.S. EEZ.*

The estimate of abundance for Fraser's dolphins in oceanic waters, pooled from 1996 to 2001, is 726 (CV=0.70) (Mullin and Fulling 2004), which is the best available abundance estimate for this species in the northern Gulf of Mexico.

Minimum Population Estimate

The minimum population estimate is the lower limit of the two-tailed 60% confidence interval of the log-normal distributed abundance estimate. This is equivalent to the 20th percentile of the log-normal distributed abundance estimate as specified by Wade and Angliss (1997). The best estimate of abundance for Fraser's dolphins is 726 (CV=0.70). The minimum population estimate for the northern Gulf of Mexico is 427 Fraser's dolphins.

Current Population Trend

There are insufficient data to determine the population trends for this species. The pooled abundance estimate for 1996-2001 of 726 (CV=0.70) and that for 1991-1994 of 127 (CV=0.89) are not significantly different (P>0.05), but due to

the precision of the estimates, the power to detect a difference is low.

CURRENT AND MAXIMUM NET PRODUCTIVITY RATES

Current and maximum net productivity rates are unknown for this stock. For purposes of this assessment, the maximum net productivity rate was assumed to be 0.04. This value is based on theoretical modeling showing that cetacean populations may not grow at rates much greater than 4% given the constraints of their reproductive history (Barlow *et al.* 1995).

POTENTIAL BIOLOGICAL REMOVAL

Potential biological removal level (PBR) is the product of the minimum population size, one half the maximum net productivity rate and a recovery factor (MMPA Sec. 3.16 U.S.C. 1362; Wade and Angliss 1997). The minimum population size is 427 (CV=0.70). The maximum productivity rate is 0.04, the default value for cetaceans. The "recovery" factor, which accounts for endangered, depleted, threatened stocks, or stocks of unknown status relative to optimum sustainable population (OSP), is assumed to be 0.5 because the stock is of unknown status. PBR for the northern Gulf of Mexico Fraser's dolphin is 4.3.

ANNUAL HUMAN-CAUSED MORTALITY AND SERIOUS INJURY

There has been no reported fishing-related mortality of a Fraser's dolphin during 1998-2003 (Yeung 1999, Yeung 2001; Garrison 2003; Garrison and Richards 2004).

Fisheries Information

The level of past or current, direct, human-caused mortality of Fraser's dolphins in the northern Gulf of Mexico is unknown. Pelagic swordfish, tunas and billfish are the targets of the longline fishery operating in the U.S. Gulf of Mexico. There were no reports of mortality or serious injury to Fraser's dolphins by this fishery.

Other Mortality

There was 1 reported stranding event of Fraser's dolphins in the Gulf of Mexico during 1999-2003. Ten animals mass stranded in Florida during April 2003. There was no evidence of human interaction for these stranded animals. Stranding data probably underestimate the extent of fishery-related mortality and serious injury because not all of the marine mammals which die or are seriously injured in fishery interactions wash ashore, not all that wash ashore are discovered, reported or investigated, nor will all of those that do wash ashore necessarily show signs of entanglement or other fishery-interaction. Finally, the level of technical expertise among stranding network personnel varies widely as does the ability to recognize signs of fishery interactions.

STATUS OF STOCK

The status of Fraser's dolphins in the northern Gulf of Mexico, relative to OSP, is unknown. The species is not listed as threatened or endangered under the Endangered Species Act. There are insufficient data to determine the population trends for this species. The total fishery-related mortality and serious injury for this stock is unknown, but assumed to be less than 10% of the calculated PBR and can be considered to be insignificant and approaching zero mortality and serious injury rate. This is not a strategic stock because average annual fishery-related mortality and serious injury does not exceed PBR.

REFERENCES

Barlow, J., S. L. Swartz, T. C. Eagle and P. R. Wade. 1995. U.S. Marine mammal stock assessments: Guidelines for preparation, background, and a summary of the 1995 assessments. U.S. Dep. Commer., NOAA Tech. Memo. NMFS-OPR-6, 73 pp.

Buckland, S. T., D. R. Anderson, K. P. Burnham, J. L. Laake, D. L. Borchers and L. Thomas. 2001. Introduction to distance sampling: Estimating abundance of biological populations. Oxford University Press, 432 pp.

Garrison, L. P. 2003. Estimated bycatch of marine mammals and turtles in the U.S. Atlantic pelagic longline fleet during 2001-2002. NOAA Tech. Memo. NMFS-SEFSC-515, 52 pp.

Garrison, L. P. and P. M. Richards. 2004. Estimated bycatch of marine mammals and turtles in the U.S. Atlantic pelagic longline fleet during 2003. NOAA Tech. Memo. NMFS-SEFSC-527, 57 pp.

Hansen, L. J., K. D. Mullin and C. L. Roden. 1995. Estimates of cetacean abundance in the northern Gulf of Mexico from vessel surveys. Southeast Fisheries Science Center, Miami Laboratory, Contribution No. MIA-94/95-25, 9 pp. Available from: NMFS, Southeast Fisheries Science Center, 75 Virginia Beach Dr., Miami, FL 33149.

Hansen, L. J., K. D. Mullin, T. A. Jefferson and G. P. Scott. 1996. Visual surveys aboard ships and aircraft. pp. 55-132. *In:* R. W. Davis and G. S. Fargion (eds.) Distribution and abundance of marine mammals in the north-central and western Gulf of Mexico: Final report. Volume II: Technical report. OCS Study MMS 96- 0027. Minerals Management Service, Gulf of Mexico OCS Region, New Orleans, LA.

Leatherwood, S., T. A. Jefferson, J. C. Norris, W. E. Stevens, L. J. Hansen and K. D. Mullin. 1993. Occurrence and sounds of Fraser's dolphin in the Gulf of Mexico. Texas J. Sci. 45(4): 349-354.

Mullin, K. D. and G. L. Fulling. 2004. Abundance of cetaceans in the oceanic northern Gulf of Mexico. Mar. Mamm. Sci. 20(4): 787-807.

Mullin, K. D. and W. Hoggard. 2000. Visual surveys of cetaceans and sea turtles from aircraft and ships. pp. 111-172. *In:* R. W. Davis, W. E. Evans and B. Würsig (eds.) Cetaceans, sea turtles and seabirds in the northern Gulf of Mexico: Distribution, abundance and habitat associations. Volume II: Technical report. OCS Study MMS 96-0027. Minerals Management Service, Gulf of Mexico OCS Region, New Orleans, LA.

Perrin, W. F., S. Leatherwood and A. Collet. 1994. Fraser's dolphin *Lagenodelphis hosei* (Fraser 1956). pp. 225-240. *In:* S. H. Ridgway and R. Harrison (eds.) Handbook of marine mammals, Vol. 5: The first book of dolphins. Academic Press, London, 416 pp.

Thomas, L., J. L. Laake, J. F. Derry, S. T. Buckland, D. L. Borchers, D. R. Anderson, K. P. Burnham, S. Strindberg, S. L. Hedley, F. F. C. Marques, J. H. Pollard and R. M. Fewster. 1998. Distance 3.5. Research Unit for Wildlife Population Assessment, University of St. Andrews, St. Andrews, UK.

Wade, P. R. and R. P. Angliss. 1997. Guidelines for assessing marine mammal stocks: Report of the GAMMS Workshop April 3-5, 1996, Seattle, WA. U.S. Dep. Commer., NOAA Tech Memo. NMFS-OPR-12, 93 pp.

Yeung, C. 1999. Estimates of marine mammal and marine turtle bycatch by the U.S. Atlantic pelagic longline fleet in 1998. U.S. Dep. Commer., NOAA Tech. Memo. NMFS-SEFSC-430, 26 pp. Available from: NMFS, Southeast Fisheries Science Center, 75 Virginia Beach Dr., Miami, FL 33149.

Yeung, C. 2001. Estimates of marine mammal and marine turtle bycatch by the U.S. Atlantic pelagic longline fleet in 1999-2000. U.S. Dep. Commer., NOAA Tech. Memo. NMFS-SEFSC-467, 43 pp. Available from: NMFS, Southeast Fisheries Science Center, 75 Virginia Beach Dr., Miami, FL 33149.

December 2005

KILLER WHALE (*Orcinus orca*): Northern Gulf of Mexico Stock

STOCK DEFINITION AND GEOGRAPHIC RANGE

The killer whale is distributed worldwide from tropical to polar regions (Leatherwood and Reeves 1983). Sightings of these animals in the northern Gulf of Mexico during 1951-1995 occurred primarily in oceanic waters ranging from 256 to 2,652m (averaging 1,242m) in the north-central Gulf of Mexico (O'Sullivan and Mullin 1997). Despite extensive shelf surveys (O'Sullivan and Mullin 1997), no killer whales have been reported on the Gulf of Mexico shelf waters other than those reported in 1921, 1985 and 1987 by Katona *et al.* (1988). Killer whales were seen only in the summer during GulfCet aerial surveys of the northern Gulf of Mexico between 1992 and 1998 (Hansen *et al.* 1996; Mullin and Hoggard 2000), were reported from May through June during vessel surveys (Mullin and Fulling 2004) and recorded in May, August, September and November by earlier opportunistic ship-based sources (O'Sullivan and Mullin 1997).

Different stocks were identified in the northeastern Pacific based on morphological, behavioral and genetic characteristics (Bigg *et al.* 1990; Hoelzel 1991). There is no information on stock differentiation for the Atlantic Ocean population, although an analysis of vocalizations of killer whales from Iceland and Norway indicated that whales from these areas may represent different stocks (Moore *et al.* 1988). Thirty-two individuals have been photographically identified to date, with 6 individuals having been sighted over a 5 year period, and 1 whale resighted over 10 years. Three animals have been sighted over a range of more than 1,100km (O'Sullivan and Mullin 1997). The Gulf of Mexico population is provisionally being considered a separate stock for management purposes, although there is currently no information to differentiate this stock from the Atlantic Ocean stock(s). Additional morphological, genetic and/or behavioral data are needed to provide further information on stock delineation.

POPULATION SIZE

Estimates of abundance were derived through the application of distance sampling analysis (Buckland *et al.* 2001) and the computer program DISTANCE (Thomas *et al.* 1998) to sighting data. From 1991 through 1994, line-transect vessel surveys were conducted during summer in the northern Gulf of Mexico from the 200m isobath to the seaward extent of the U.S. Exclusive Economic Zone (EEZ) (Hansen *et al.* 1995). Survey effort-weighted estimated average abundance of killer whales for all surveys combined was 277 (CV=0.42) (Hansen *et al.* 1995). As recommended in the GAMMS Workshop Report (Wade and Angliss 1997), estimates older than 8 years are deemed unreliable, and therefore should not be used for PBR determinations.

Similar surveys were conducted during April/May from 1996 to 2001 (excluding 1998) in oceanic waters of the northern Gulf of Mexico, using NOAA ships *Oregon II* (1996, 1997, 1999) and *Gordon Gunter* (2000, 2001). Estimates for all oceanic strata were summed, as survey effort was not uniformly distributed, to calculate a total estimate for the entire northern Gulf of Mexico oceanic waters (Figure 1; Mullin and Fulling 2004). Due to limited survey effort in any given year, survey effort was pooled across all years to develop an average abundance estimate.

The estimate of abundance for killer whales in oceanic waters, pooled from 1996 to 2001, is 133 (CV=0.49) (Mullin and Fulling 2004), which is the best available abundance estimate for this species in the northern Gulf of Mexico.

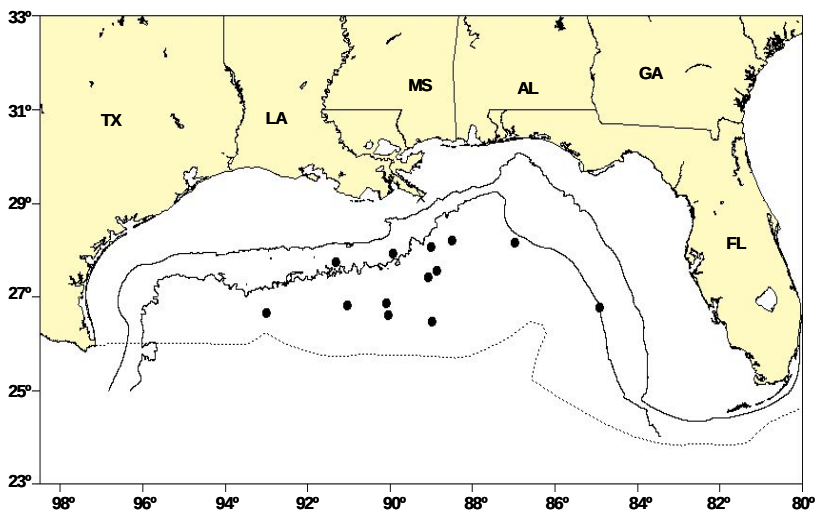

Figure 1. *Distribution of killer whale sightings from SEFSC spring vessel surveys during 1996-2001. All the on-effort sightings are shown, though not all were used to estimate abundance. Solid lines indicate the 100m and 1,000m isobaths and the dotted line indicates the offshore extent of the U.S. EEZ.*

Minimum Population Estimate

The minimum population estimate is the lower limit of the two-tailed 60% confidence interval of the log-normal distributed abundance estimate. This is equivalent to the 20th percentile of the log-normal distributed abundance estimate as specified by Wade and Angliss (1997). The best estimate of abundance for killer whales is 133 (CV=0.49). The minimum population estimate for the northern Gulf of Mexico is 90 killer whales.

Current Population Trend

There are insufficient data to determine the population trends for this species. The pooled abundance estimate for 1996-2001 of 133 (CV=0.49) and that for 1991-1994 of 277 (CV=0.42) are not significantly different (P>0.05), but due to the precision of the estimates, the power to detect a difference is low.

CURRENT AND MAXIMUM NET PRODUCTIVITY RATES

Current and maximum net productivity rates are unknown for this stock. For purposes of this assessment, the maximum net productivity rate was assumed to be 0.04. This value is based on theoretical modeling showing that cetacean populations may not grow at rates much greater than 4% given the constraints of their reproductive history (Barlow *et al.* 1995).

POTENTIAL BIOLOGICAL REMOVAL

Potential biological removal level (PBR) is the product of the minimum population size, one half the maximum net productivity rate and a recovery factor (MMPA Sec. 3.16 U.S.C. 1362; Wade and Angliss 1997). The minimum population size is 90 (CV=0.40). The maximum productivity rate is 0.04, the default value for cetaceans. The "recovery" factor, which accounts for endangered, depleted, threatened stocks, or stocks of unknown status relative to optimum sustainable population (OSP), is assumed to be 0.5 because the stock is of unknown status. PBR for the northern Gulf of Mexico killer whale is 0.9.

ANNUAL HUMAN-CAUSED MORTALITY AND SERIOUS INJURY

There has been no reported fishing-related mortality of a killer whale during 1998-2003 (Yeung 1999; Yeung 2001; Garrison 2003; Garrison and Richards 2004).

Fisheries Information

The level of past or current, direct, human-caused mortality of killer whales in the northern Gulf of Mexico is unknown. Pelagic swordfish, tunas and billfish are the targets of the longline fishery operating in the U.S. Gulf of Mexico. There were no reports of mortality or serious injury to killer whales by this fishery.

Other Mortality

There were no reported strandings of killer whales in the Gulf of Mexico during 1999-2003.
Stranding data probably underestimate the extent of fishery-related mortality and serious injury because not all of the marine mammals which die or are seriously injured in fishery interactions wash ashore, not all that wash ashore are discovered, reported or investigated, nor will all of those that do wash ashore necessarily show signs of entanglement or other fishery interaction. Finally, the level of technical expertise among stranding network personnel varies widely as does the ability to recognize signs of fishery interactions.

STATUS OF STOCK

The status of killer whales in the northern Gulf of Mexico, relative to OSP, is unknown. The species is not listed as threatened or endangered under the Endangered Species Act. There are insufficient data to determine the population trends for this species. The total fishery-related mortality and serious injury for this stock is unknown, but assumed to be less than 10% of the calculated PBR and can be considered to be insignificant and approaching zero mortality and serious injury rate. This is not a strategic stock because average annual fishery-related mortality and serious injury does not exceed PBR.

REFERENCES

Barlow, J., S. L. Swartz, T. C. Eagle and P. R. Wade. 1995. U.S. Marine mammal stock assessments: Guidelines for preparation, background, and a summary of the 1995 assessments. U.S. Dep. Commer., NOAA Tech. Memo. NMFS-OPR-6, 73 pp.

Bigg, M. A., P. F. Olesiuk, G. M. Ellis, J. K. B. Ford and K. C. Balcomb. 1990. Social organization and genealogy of resident killer whales (*Orcinus orca*) in the coastal waters of British Columbia and Washington State. pp. 383-405. *In:* P. S. Hammond, S. A. Mizroch and G. P. Donovan (eds.) Individual recognition of cetaceans: Use of photoidentification and other techniques to estimate population parameters. Rep. Int. Whal. Commn., Special Issue 12, Cambridge, 440 pp.

Buckland, S. T., D. R. Anderson, K. P. Burnham, J. L. Laake, D. L. Borchers and L. Thomas. 2001. Introduction to distance sampling: estimating abundance of biological populations. Oxford University Press, 432 pp.

Garrison, L. P. 2003. Estimated bycatch of marine mammals and turtles in the U.S. Atlantic pelagic longline fleet during 2001-2002. NOAA Tech. Memo. NMFS-SEFSC-515, 52 pp.

Garrison, L. P. and P. M. Richards. 2004. Estimated bycatch of marine mammals and turtles in the U.S. Atlantic pelagic longline fleet during 2003. NOAA Tech. Memo. NMFS-SEFSC-527, 57 pp.

Hansen, L. J., K. D. Mullin and C. L. Roden. 1995. Estimates of cetacean abundance in the northern Gulf of Mexico from vessel surveys. Southeast Fisheries Science Center, Miami Laboratory, Contribution No. MIA-94/95-25, 9 pp. Available from: NMFS, Southeast Fisheries Science Center, 75 Virginia Beach Dr., Miami, FL 33149.

Hansen, L. J., K. D. Mullin, T. A. Jefferson and G. P. Scott. 1996. Visual surveys aboard ships and aircraft. pp. 55-132. *In:* R. W. Davis and G. S. Fargion (eds.) Distribution and abundance of marine mammals in the north-central and western Gulf of Mexico: Final report. Volume II: Technical report. OCS Study MMS 96- 0027. Minerals Management Service, Gulf of Mexico OCS Region, New Orleans, LA.

Hoelzel, A. R. 1991. Analysis of regional mitochondrial DNA variation in the killer whale; implications for conservation. pp. 225-233. *In:* A. R. Hoelzel (ed.) Genetic ecology of whales and dolphins. Rep. Int. Whal. Commn. Special Issue 13, Cambridge, 311 pp.

Katona, S. K., J. A. Beard, P. E. Girton, and F. Wenzel. 1988. Killer whales (*Orcinus orca*) from the Bay of Fundy to the equator, including the Gulf of Mexico. Rit Fiskideild. 11: 205-224.

Leatherwood, S. and R. R. Reeves. 1983. The Sierra Club handbook of whales and dolphins. Sierra Club Books, San Francisco, CA, 302 pp.

Moore, S. E., J. K. Francine, A. E. Bowles and K. B. Ford. 1988. Analysis of calls of killer whales, *Orcinus orca*, from Iceland and Norway. Rit. Fiskideild. 11:225-250.

Mullin, K. D. and G. L. Fulling. 2004. Abundance of cetaceans in the oceanic northern Gulf of Mexico. Mar. Mamm. Sci. 20(4): 787-807.

Mullin, K. D. and W. Hoggard. 2000. Visual surveys of cetaceans and sea turtles from aircraft and ships. pp. 111-172. *In:* R. W. Davis, W. E. Evans and B. Würsig (eds.) Cetaceans, sea turtles and seabirds in the northern Gulf of Mexico: Distribution, abundance and habitat associations. Volume II: Technical report. OCS Study MMS 96-0027. Minerals Management Service, Gulf of Mexico OCS Region, New Orleans, LA.

O'Sullivan, S. and K. D. Mullin. 1997. Killer whales (*Orcinus orca*) in the northern Gulf of Mexico. Mar. Mamm. Sci. 13(1): 141-147.

Thomas, L., J. L. Laake, J. F. Derry, S. T. Buckland, D. L. Borchers, D. R. Anderson, K. P. Burnham, S. Strindberg, S. L. Hedley, F. F. C. Marques, J. H. Pollard and R. M. Fewster. 1998. Distance 3.5. Research Unit for Wildlife Population Assessment, University of St. Andrews, St. Andrews, UK.

Wade, P. R. and R. P. Angliss. 1997. Guidelines for assessing marine mammal stocks: Report of the GAMMS Workshop April 3-5, 1996, Seattle, WA. U.S. Dep. Commer., NOAA Tech Memo. NMFS-OPR-12, 93 pp.

Yeung, C. 1999. Estimates of marine mammal and marine turtle bycatch by the U.S. Atlantic pelagic longline fleet in 1998. U.S. Dep. Commer., NOAA Tech. Memo. NMFS_SEFSC_430, 26 pp. Available from: NMFS, Southeast Fisheries Science Center, 75 Virginia Beach Dr., Miami, FL 33149.

Yeung, C. 2001. Estimates of marine mammal and marine turtle bycatch by the U.S. Atlantic pelagic longline fleet in 1999-2000. U.S. Dep. Commer., NOAA Tech. Memo. NMFS-SEFSC-467, 43 pp. Available from: NMFS, Southeast Fisheries Science Center, 75 Virginia Beach Dr., Miami, FL 33149.

December 2005

FALSE KILLER WHALE (*Pseudorca crassidens*): Northern Gulf of Mexico Stock

STOCK DEFINITION AND GEOGRAPHIC RANGE

The false killer whale is distributed worldwide throughout warm temperate and tropical oceans (Leatherwood and Reeves 1983). Sightings of this species in the northern Gulf of Mexico occur in oceanic waters (Figure 1; Mullin and Fulling 2004). False killer whales were seen only in the spring and summer during GulfCet aerial surveys of the northern Gulf of Mexico between 1992 and 1998 (Hansen *et al.* 1996; Mullin and Hoggard 2000) and in the spring during vessel surveys (Mullin and Fulling 2004).

The Gulf of Mexico population is provisionally being considered 1 stock for management purposes, although there is currently no information to differentiate this stock from the Atlantic Ocean stock(s). Additional morphological, genetic and/or behavioral data are needed to provide further information on stock delineation.

POPULATION SIZE

Estimates of abundance were derived through the application of distance sampling analysis (Buckland *et al.* 2001) and the computer program DISTANCE (Thomas *et al.* 1998) to sighting data. From 1991 through 1994, line-transect vessel surveys were conducted during spring in the northern Gulf of Mexico from the 200m isobath to the seaward extent of the U.S. Exclusive Economic Zone (EEZ) (Hansen *et al.* 1995). Survey effort-weighted estimated average abundance of false killer whales for all surveys combined was 381 (CV=0.62) (Hansen *et al.* 1995). As recommended in the GAMMS Workshop Report (Wade and Angliss 1997), estimates older than 8 years are deemed unreliable, and therefore should not be used for PBR determinations.

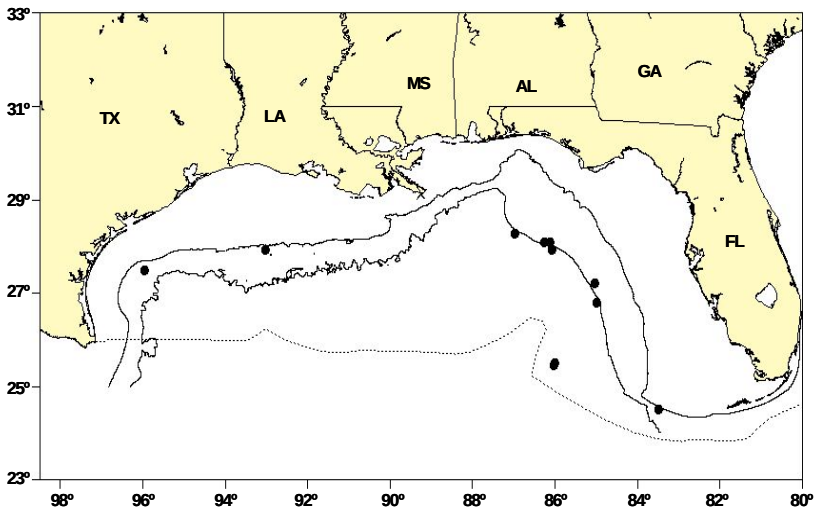

Figure 1. *Distribution of false killer whale sightings from SEFSC spring vessel surveys during 1996-2001. All the on-effort sightings are shown, though not all were used to estimate abundance. Solid lines indicate the 100m and 1,000m isobaths and the dotted line indicates the offshore extent of the U.S. EEZ.*

Similar surveys were conducted during April/May from 1996 to 2001 (excluding 1998) in oceanic waters of the northern Gulf of Mexico, using NOAA ships *Oregon II* (1996, 1997, 1999) and *Gordon Gunter* (2000, 2001). Estimates for all oceanic strata were summed, as survey effort was not uniformly distributed, to calculate a total estimate for the entire northern Gulf of Mexico oceanic waters (Figure 1; Mullin and Fulling 2004). Due to limited survey effort in any given year, survey effort was pooled across all years to develop an average abundance estimate.

The estimate of abundance for false killer whales in oceanic waters, pooled from 1996 to 2001, is 1,038 (CV=0.71) (Mullin and Fulling 2004), which is the best available abundance estimate for this species in the northern Gulf of Mexico.

Minimum Population Estimate

The minimum population estimate is the lower limit of the two-tailed 60% confidence interval of the log-normal distributed abundance estimate. This is equivalent to the 20th percentile of the log-normal distributed abundance estimate as specified by Wade and Angliss (1997). The best estimate of abundance for false killer whales is 1,038 (CV=0.71). The minimum population estimate for the northern Gulf of Mexico is 606 false killer whales.

Current Population Trend

There are insufficient data to determine the population trends for this species. The pooled abundance estimate for

1996-2001 of 1,038 (CV=0.71) and that for 1991-1994 of 381 (CV=0.62) are not significantly different (P>0.05), but due to the precision of the estimates, the power to detect a difference is low.

CURRENT AND MAXIMUM NET PRODUCTIVITY RATES

Current and maximum net productivity rates are unknown for this stock. For purposes of this assessment, the maximum net productivity rate was assumed to be 0.04. This value is based on theoretical modeling showing that cetacean populations may not grow at rates much greater than 4% given the constraints of their reproductive history (Barlow *et al.* 1995).

POTENTIAL BIOLOGICAL REMOVAL

Potential biological removal level (PBR) is the product of the minimum population size, one half the maximum net productivity rate and a recovery factor (MMPA Sec. 3.16 U.S.C. 1362; Wade and Angliss 1997). The minimum population size is 606 (CV=0.71). The maximum productivity rate is 0.04, the default value for cetaceans. The "recovery" factor, which accounts for endangered, depleted, threatened stocks, or stocks of unknown status relative to optimum sustainable population (OSP), is assumed to be 0.5 because the stock is of unknown status. PBR for the northern Gulf of Mexico false killer whale is 6.1.

ANNUAL HUMAN-CAUSED MORTALITY AND SERIOUS INJURY

There has been 1 reported fishing-related mortality of a false killer whale during 1998-2003, which was a stranding in 1999 classified as likely caused by fishery interactions or other human-related causes due to mutilation of limbs (Yeung 1999; Yeung 2001; Garrison 2003; Garrison and Richards 2004).

Fisheries Information

The level of past or current, direct, human-caused mortality of false killer whales in the northern Gulf of Mexico is unknown. Pelagic swordfish, tunas and billfish are the targets of the longline fishery operating in the U.S. Gulf of Mexico. There were no reports of mortality or serious injury to false killer whales by this fishery.

Other Mortality

There was 1 reported stranding of a false killer whale in the Gulf of Mexico during 1999-2003. This animal, which stranded in Alabama in 1999, was classified as likely caused by fishery interactions or other human-related causes. The fins and flukes of the animal had been amputated. Stranding data probably underestimate the extent of fishery-related mortality and serious injury because not all of the marine mammals which die or are seriously injured in fishery interactions wash ashore, not all that wash ashore are discovered, reported or investigated, nor will all of those that do wash ashore necessarily show signs of entanglement or other fishery interaction. Finally, the level of technical expertise among stranding network personnel varies widely as does the ability to recognize signs of fishery interactions.

STATUS OF STOCK

The status of false killer whales in the northern Gulf of Mexico, relative to OSP, is unknown. The species is not listed as threatened or endangered under the Endangered Species Act. There are insufficient data to determine the population trends for this species. The total fishery-related mortality and serious injury for this stock is unknown, but assumed to be less than 10% of the calculated PBR and can be considered to be insignificant and approaching zero mortality and serious injury rate. This is not a strategic stock because average annual fishery-related mortality and serious injury does not exceed PBR.

REFERENCES

Barlow, J., S. L. Swartz, T. C. Eagle and P. R. Wade. 1995. U.S. Marine mammal stock assessments: Guidelines for preparation, background, and a summary of the 1995 assessments. U.S. Dep. Commer., NOAA Tech. Memo. NMFS-OPR-6, 73 pp.

Buckland, S. T., D. R. Anderson, K. P. Burnham, J. L. Laake, D. L. Borchers and L. Thomas. 2001. Introduction to distance sampling: Estimating abundance of biological populations. Oxford University Press, 432 pp.

Garrison, L. P. 2003. Estimated bycatch of marine mammals and turtles in the U.S. Atlantic pelagic longline fleet during 2001-2002. NOAA Tech. Memo. NMFS-SEFSC-515, 52 pp.

Garrison, L. P. and P. M. Richards. 2004. Estimated bycatch of marine mammals and turtles in the U.S. Atlantic pelagic longline fleet during 2003. NOAA Tech. Memo. NMFS-SEFSC-527, 57 pp.

Hansen, L. J., K. D. Mullin and C. L. Roden. 1995. Estimates of cetacean abundance in the northern Gulf of Mexico from vessel surveys. Southeast Fisheries Science Center, Miami Laboratory, Contribution No. MIA-94/95-25, 9 pp. Available from: NMFS, Southeast Fisheries Science Center, 75 Virginia Beach Dr., Miami, FL 33149.

Hansen, L. J., K. D. Mullin, T. A. Jefferson and G. P. Scott. 1996. Visual surveys aboard ships and aircraft. pp. 55-132. *In:* R. W. Davis and G. S. Fargion (eds.) Distribution and abundance of marine mammals in the north-central and western Gulf of Mexico: Final report. Volume II: Technical report. OCS Study MMS 96- 0027. Minerals Management Service, Gulf of Mexico OCS Region, New Orleans, LA.

Leatherwood, S. and R. R. Reeves. 1983. The Sierra Club handbook of whales and dolphins. Sierra Club Books, San Francisco, 302 pp.

Mullin, K. D. and G. L. Fulling. 2004. Abundance of cetaceans in the oceanic northern Gulf of Mexico. Mar. Mamm. Sci. 20(4): 787-807.

Mullin, K. D. and W. Hoggard. 2000. Visual surveys of cetaceans and sea turtles from aircraft and ships. pp. 111-172. *In:* R. W. Davis, W. E. Evans and B. Würsig (eds.) Cetaceans, sea turtles and seabirds in the northern Gulf of Mexico: Distribution, abundance and habitat associations. Volume II: Technical report. OCS Study MMS 96-0027. Minerals Management Service, Gulf of Mexico OCS Region, New Orleans, LA.

Thomas, L., J. L. Laake, J. F. Derry, S. T. Buckland, D. L. Borchers, D. R. Anderson, K. P. Burnham, S. Strindberg, S. L. Hedley, F. F. C. Marques, J. H. Pollard and R. M. Fewster. 1998. Distance 3.5. Research Unit for Wildlife Population Assessment, University of St. Andrews, St. Andrews, UK.

Wade, P. R. and R. P. Angliss. 1997. Guidelines for assessing marine mammal stocks: Report of the GAMMS Workshop April 3-5, 1996, Seattle, WA. U.S. Dep. Commer., NOAA Tech Memo. NMFS-OPR-12, 93 pp.

Yeung, C. 1999. Estimates of marine mammal and marine turtle bycatch by the U.S. Atlantic pelagic longline fleet in 1998. U.S. Dep. Commer., NOAA Tech. Memo. NMFS_SEFSC_430, 26 pp. Available from: NMFS, Southeast Fisheries Science Center, 75 Virginia Beach Dr., Miami, FL 33149.

Yeung, C. 2001. Estimates of marine mammal and marine turtle bycatch by the U.S. Atlantic pelagic longline fleet in 1999-2000. U.S. Dep. Commer., NOAA Tech. Memo. NMFS-SEFSC-467, 43 pp. Available from: NMFS, Southeast Fisheries Science Center, 75 Virginia Beach Dr., Miami, FL 33149.

December 2005

PYGMY KILLER WHALE (*Feresa attenuata*): Northern Gulf of Mexico Stock

STOCK DEFINITION AND GEOGRAPHIC RANGE

The pygmy killer whale is distributed worldwide in tropical and subtropical waters (Ross and Leatherwood 1994). Sightings of these animals in the northern Gulf of Mexico occur in oceanic waters (Mullin and Fulling 2004). Sightings of pygmy killer whales were documented in all seasons during GulfCet aerial surveys of the northern Gulf of Mexico between 1992 and 1998 (Hansen *et al.* 1996; Mullin and Hoggard 2000).

The Gulf of Mexico population is provisionally being considered a separate stock for management purposes, although there is currently no information to differentiate this stock from the Atlantic Ocean stock(s). Additional morphological, genetic and/or behavioral data are needed to provide further information on stock delineation.

POPULATION SIZE

Estimates of abundance were derived through the application of distance sampling analysis (Buckland *et al.* 2001) and the computer program DISTANCE (Thomas *et al.* 1998) to sighting data. From 1991 through 1994, line-transect vessel surveys were conducted during spring in the northern Gulf of Mexico from the 200m isobath to the seaward extent of the U.S. Exclusive Economic Zone (EEZ) (Hansen *et al.* 1995). Survey effort-weighted estimated average abundance of pygmy killer whales for all surveys combined was 518 (CV=0.81) (Hansen *et al.* 1995). As recommended in the GAMMS Workshop Report (Wade and Angliss 1997), estimates older than 8 years are deemed unreliable, and therefore should not be used for PBR determinations.

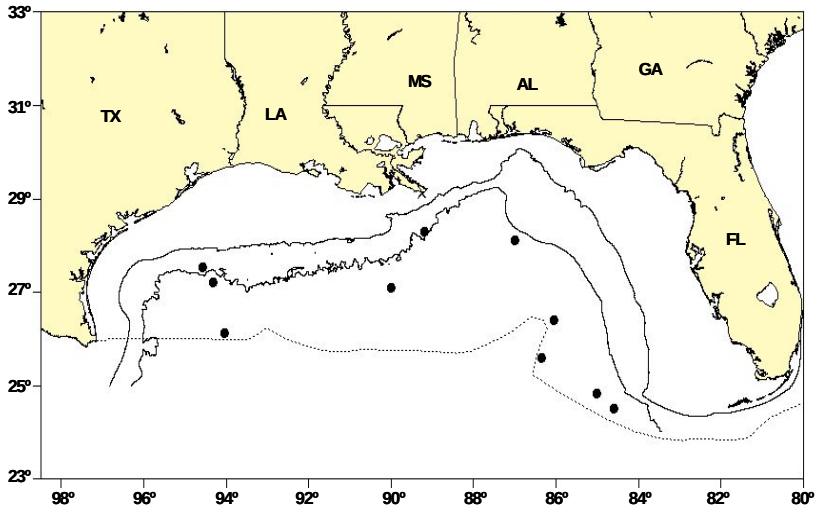

Figure 1. *Distribution of pygmy killer whale sightings from SEFSC spring vessel surveys during 1996-2001. All the on-effort sightings are shown, though not all were used to estimate abundance. Solid lines indicate the 100m and 1,000m isobaths and the dotted line indicates the offshore extent of the U.S. EEZ.*

Similar surveys were conducted during April/May from 1996 to 2001 (excluding 1998) in oceanic waters of the northern Gulf of Mexico, using NOAA ships *Oregon II* (1996, 1997, 1999) and *Gordon Gunter* (2000, 2001). Estimates for all oceanic strata were summed, as survey effort was not uniformly distributed, to calculate a total estimate for the entire northern Gulf of Mexico oceanic waters (Figure 1; Mullin and Fulling 2004). Due to limited survey effort in any given year, survey effort was pooled across all years to develop an average abundance estimate.

The estimate of abundance for pygmy killer whales in oceanic waters, pooled from 1996 to 2001, is 408 (CV=0.60) (Mullin and Fulling 2004), which is the best available abundance estimate for this species in the northern Gulf of Mexico.

Minimum Population Estimate

The minimum population estimate is the lower limit of the two-tailed 60% confidence interval of the log-normal distributed abundance estimate. This is equivalent to the 20th percentile of the log-normal distributed abundance estimate as specified by Wade and Angliss (1997). The best estimate of abundance for pygmy killer whales is 408 (CV=0.60). The minimum population estimate for the northern Gulf of Mexico is 256 pygmy killer whales.

Current Population Trend

There are insufficient data to determine the population trends for this species. The pooled abundance estimate for

1996-2001 of 408 (CV=0.60) and that for 1991-1994 of 518 (CV=0.81) are not significantly different (P>0.05), but due to the precision of the estimates, the power to detect a difference is low.

CURRENT AND MAXIMUM NET PRODUCTIVITY RATES

Current and maximum net productivity rates are unknown for this stock. For purposes of this assessment, the maximum net productivity rate was assumed to be 0.04. This value is based on theoretical modeling showing that cetacean populations may not grow at rates much greater than 4% given the constraints of their reproductive history (Barlow *et al.* 1995).

POTENTIAL BIOLOGICAL REMOVAL

Potential biological removal level (PBR) is the product of the minimum population size, one half the maximum net productivity rate and a recovery factor (MMPA Sec. 3.16 U.S.C. 1362; Wade and Angliss 1997). The minimum population size is 256 (CV=0.60). The maximum productivity rate is 0.04, the default value for cetaceans. The "recovery" factor, which accounts for endangered, depleted, threatened stocks, or stocks of unknown status relative to optimum sustainable population (OSP), is assumed to be 0.5 because the stock is of unknown status. PBR for the northern Gulf of Mexico pygmy killer whale is 2.6.

ANNUAL HUMAN-CAUSED MORTALITY AND SERIOUS INJURY

There has been no reported fishing-related mortality of a pygmy killer whale during 1998-2003 (Yeung 1999; Yeung 2001; Garrison 2003; Garrison and Richards 2004).

Fisheries Information

The level of past or current, direct, human-caused mortality of pygmy killer whales in the northern Gulf of Mexico is unknown. There has historically been some take of this species in small cetacean fisheries in the Caribbean (Caldwell and Caldwell 1971). Pelagic swordfish, tunas and billfish are the targets of the longline fishery operating in the U.S. Gulf of Mexico. There were no reports of mortality or serious injury to pygmy killer whales by this fishery.

Other Mortality

There was 1 reported stranding of a pygmy killer whale in the Gulf of Mexico during 1999-2003. There was no evidence of human interaction for this stranded animal. Stranding data probably underestimate the extent of fishery-related mortality and serious injury because not all of the marine mammals which die or are seriously injured in fishery interactions wash ashore, not all that wash ashore are discovered, reported or investigated, nor will all of those that do wash ashore necessarily show signs of entanglement or other fishery interaction. Finally, the level of technical expertise among stranding network personnel varies widely as does the ability to recognize signs of fishery interactions.

STATUS OF STOCK

The status of pygmy killer whales in the northern Gulf of Mexico, relative to OSP, is unknown. The species is not listed as threatened or endangered under the Endangered Species Act. There are insufficient data to determine the population trends for this species. The total fishery-related mortality and serious injury for this stock is unknown, but assumed to be less than 10% of the calculated PBR and can be considered to be insignificant and approaching zero mortality and serious injury rate. This is not a strategic stock because average annual fishery-related mortality and serious injury does not exceed PBR.

REFERENCES

Barlow, J., S. L. Swartz, T. C. Eagle and P. R. Wade. 1995. U.S. Marine mammal stock assessments: Guidelines for preparation, background, and a summary of the 1995 assessments. U.S. Dep. Commer., NOAA Tech. Memo. NMFS-OPR-6, 73 pp.

Buckland, S. T., D. R. Anderson, K. P. Burnham, J. L. Laake, D. L. Borchers and L. Thomas. 2001. Introduction to distance sampling: Estimating abundance of biological populations. Oxford University Press, 432 pp.

Caldwell, D. K. and M. C. Caldwell. 1971. The pygmy killer whale, *Feresa attenuata*, in the western Atlantic, with a summary of world records. J. Mamm. 52:206-209.

Garrison, L. P. 2003. Estimated bycatch of marine mammals and turtles in the U.S. Atlantic pelagic longline fleet during 2001-2002. NOAA Tech. Memo. NMFS-SEFSC-515, 52 pp.

Garrison, L. P. and P. M. Richards. 2004. Estimated bycatch of marine mammals and turtles in the U.S. Atlantic pelagic longline fleet during 2003. NOAA Tech. Memo. NMFS-SEFSC-527, 57 pp.

Hansen, L. J., K. D. Mullin and C. L. Roden. 1995. Estimates of cetacean abundance in the northern Gulf of Mexico from vessel surveys. Southeast Fisheries Science Center, Miami Laboratory, Contribution No. MIA-94/95-25, 9 pp. Available from: NMFS, Southeast Fisheries Science Center, 75 Virginia Beach Dr., Miami, FL 33149.

Hansen, L. J., K. D. Mullin, T. A. Jefferson and G. P. Scott. 1996. Visual surveys aboard ships and aircraft. pp. 55-132. *In:* R.W. Davis and G.S. Fargion (eds.) Distribution and abundance of marine mammals in the north-central and western Gulf of Mexico: Final report. Volume II: Technical report. OCS Study MMS 96- 0027. Minerals Management Service, Gulf of Mexico OCS Region, New Orleans, LA.

Mullin, K. D. and G. L. Fulling. 2004. Abundance of cetaceans in the oceanic northern Gulf of Mexico. Mar. Mamm. Sci. 20(4): 787-807.

Mullin, K. D. and W. Hoggard. 2000. Visual surveys of cetaceans and sea turtles from aircraft and ships. pp. 111-172. *In:* R. W. Davis, W. E. Evans and B. Würsig (eds.) Cetaceans, sea turtles and seabirds in the northern Gulf of Mexico: Distribution, abundance and habitat associations. Volume II: Technical report. OCS Study MMS 2000-003. U.S. Department of the Interior, Minerals Management Service, Gulf of Mexico OCS Region, New Orleans, LA.

Ross, G. J. B. and S. Leatherwood. 1994. Pygmy killer whale *Feresa attenuata* (Gray, 1874). pp. 387-404. *In:* S. H. Ridgway and R. Harrison (eds.) Handbook of marine mammals, Vol. 5: The first book of dolphins. Academic Press, London, 416 pp.

Thomas, L., J. L. Laake, J. F. Derry, S. T. Buckland, D. L. Borchers, D. R. Anderson, K. P. Burnham, S. Strindberg, S. L. Hedley, F. F. C. Marques, J. H. Pollard and R. M. Fewster. 1998. Distance 3.5. Research Unit for Wildlife Population Assessment, University of St. Andrews, St. Andrews, UK.

Wade, P. R. and R. P. Angliss. 1997. Guidelines for assessing marine mammal stocks: Report of the GAMMS Workshop April 3-5, 1996, Seattle, WA. U.S. Dep. Commer., NOAA Tech Memo. NMFS-OPR-12, 93 pp.

Yeung, C. 1999. Estimates of marine mammal and marine turtle bycatch by the U.S. Atlantic pelagic longline fleet in 1998. U.S. Dep. Commer., NOAA Tech. Memo. NMFS-SEFSC-430, 26 pp. Available from: NMFS, Southeast Fisheries Science Center, 75 Virginia Beach Dr., Miami, FL 33149.

Yeung, C. 2001. Estimates of marine mammal and marine turtle bycatch by the U.S. Atlantic pelagic longline fleet in 1999-2000. U.S. Dep. Commer., NOAA Tech. Memo. NMFS-SEFSC-467, 43 pp. Available from: NMFS, Southeast Fisheries Science Center, 75 Virginia Beach Dr., Miami, FL 33149.

December 2005

DWARF SPERM WHALE (*Kogia sima*): Northern Gulf of Mexico Stock

STOCK DEFINITION AND GEOGRAPHIC RANGE

The dwarf sperm whale appears to be distributed worldwide in temperate to tropical waters (Caldwell and Caldwell 1989). Sightings of these animals in the northern Gulf of Mexico occur primarily in oceanic waters (Figure 1; Mullin *et al.* 1991; Mullin and Fulling 2004). Dwarf sperm whales and pygmy sperm whales (*Kogia breviceps*) are difficult to differentiate at sea, and sightings of either species are usually categorized as *Kogia* spp. Sightings of this category were documented in all seasons during GulfCet aerial surveys of the northern Gulf of Mexico from 1992 to 1998 (Hansen *et al.* 1996; Mullin and Hoggard 2000). The difficulty in sighting dwarf and pygmy sperm whales may be exacerbated by their avoidance reaction towards ships, and change in behavior towards approaching survey aircraft (Würsig *et al.* 1998).

In a study using hematological and stable-isotope data, Barros *et al.* (1998) speculated that dwarf sperm whales may have a more pelagic distribution than pygmy sperm whales and/or dive deeper during feeding bouts. The Gulf of Mexico population is provisionally being considered a separate stock for management purposes, although there is currently no information to differentiate this stock from the Atlantic Ocean stock(s). Additional morphological, genetic and/or behavioral data are needed to provide further information on stock delineation.

POPULATION SIZE

Estimates of abundance were derived through the application of distance sampling analysis (Buckland *et al.* 2001) and the computer program DISTANCE (Thomas *et al.* 1998) to sighting data. From 1991 through 1994, line-transect vessel surveys were conducted during spring in the northern Gulf of Mexico from the 200m isobath to the seaward extent of the U.S. Exclusive Economic Zone (EEZ) (Hansen *et al.* 1995). Survey effort-weighted estimated average abundance of dwarf and pygmy sperm whales for all surveys combined was 547 (CV =0.28) (Hansen *et al.* 1995). As recommended in the GAMMS Workshop Report (Wade and Angliss 1997), estimates older than 8 years are deemed unreliable, and therefore should not be used for PBR determinations.

Similar surveys were conducted during April/May from 1996 to 2001 (excluding 1998) in oceanic waters of the northern Gulf of Mexico, using NOAA ships *Oregon II* (1996, 1997, 1999) and *Gordon Gunter* (2000, 2001). Estimates for all oceanic strata were summed, as survey effort was not uniformly distributed, to calculate a total estimate for the entire northern Gulf of Mexico oceanic waters (Figure 1; Mullin and Fulling 2004). Due to limited survey effort in any given year, survey effort was pooled across all years to develop an average abundance estimate.

The estimate of abundance for dwarf and pygmy sperm whales in oceanic waters, pooled from 1996 to 2001, is 742 (CV=0.29) (Mullin and Fulling 2004), which is the best available abundance estimate for these species in the northern Gulf of Mexico. A separate estimate of abundance for dwarf sperm whales cannot be estimated due to uncertainty of species identification at sea.

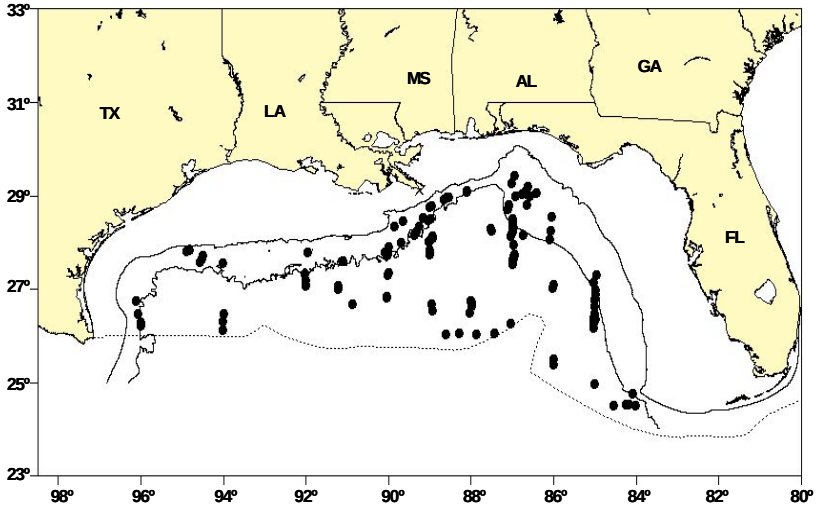

Figure 1. *Distribution of dwarf and pygmy sperm whale sightings from SEFSC spring vessel surveys during 1996-2001. All the on-effort sightings are shown, though not all were used to estimate abundance. Solid lines indicate the 100m and 1,000m isobaths and the dotted line indicates the offshore extent of the U.S. EEZ.*

Minimum Population Estimate

The minimum population estimate is the lower limit of the two-tailed 60% confidence interval of the log-normal distributed abundance estimate. This is equivalent to the 20th percentile of the log-normal distributed abundance estimate as specified by Wade and Angliss (1997). The best estimate of abundance for dwarf and pygmy sperm whales is 742 (CV=0.29). It is not possible to determine the minimum population estimate for only dwarf sperm whales. The minimum population estimate for the northern Gulf of Mexico is 584 dwarf and pygmy sperm whales.

Current Population Trend

There are insufficient data to determine the population trends for this species.

CURRENT AND MAXIMUM NET PRODUCTIVITY RATES

Current and maximum net productivity rates are unknown for this stock. For purposes of this assessment, the maximum net productivity rate was assumed to be 0.04. This value is based on theoretical modeling showing that cetacean populations may not grow at rates much greater than 4% given the constraints of their reproductive history (Barlow *et al.* 1995).

POTENTIAL BIOLOGICAL REMOVAL

Potential biological removal level (PBR) is the product of the minimum population size, one half the maximum net productivity rate and a recovery factor (MMPA Sec. 3.16 U.S.C. 1362; Wade and Angliss 1997). The minimum population size for dwarf and pygmy sperm whales is 574 (CV=0.29). The maximum productivity rate is 0.04, the default value for cetaceans. The "recovery" factor, which accounts for endangered, depleted, threatened stocks, or stocks of unknown status relative to optimum sustainable population (OPSP), is assumed to be 0.5 because the stock is of unknown status. PBR for the northern Gulf of Mexico dwarf and pygmy sperm whales is 5.8. It is not possible to determine the PBR for only dwarf sperm whales.

ANNUAL HUMAN-CAUSED MORTALITY AND SERIOUS INJURY

There has been no reported fishing-related mortality of dwarf or pygmy sperm whales during 1998-2003 (Yeung 1999; Yeung 2001; Garrison 2003; Garrison and Richards 2004).

Fisheries Information

The level of past or current, direct, human-caused mortality of dwarf sperm whales in the northern Gulf of Mexico is unknown. Pelagic swordfish, tunas and billfish are the targets of the longline fishery operating in the U.S. Gulf of Mexico. There were no reports of mortality or serious injury to dwarf sperm whales by this fishery.

Other Mortality

There were no documented strandings of dwarf sperm whales in the northern Gulf of Mexico during 1999-2003 which were classified as likely caused by fishery interactions, but there have been stranding investigation reports of dwarf sperm whales which may have died as a result of other human-related causes. At least 7 dwarf sperm whale strandings were documented in the northern Gulf of Mexico from 1999 through 2003 (Table 1; 5 showed no signs of human interaction and 2 were designated "could not be determined"). An additional 5 *Kogia* spp. stranded during this same period. Stranding data probably underestimate the extent of fishery-related mortality and serious injury because not all of the marine mammals which die or are seriously injured in fishery interactions wash ashore, not all that wash ashore are discovered, reported or investigated, nor will all of those that do wash ashore necessarily show signs of entanglement or other fishery-interaction. Finally, the level of technical expertise among stranding network personnel varies widely as does the ability to recognize signs of fishery interactions.

Table 1. Dwarf sperm whale (*Kogia sima*) strandings along the U.S. Gulf of Mexico coast, 1999-2003.						
State	**1999**	**2000**	**2001**	**2002**	**2003**	**TOTAL**
Alabama	0	0	0	0	0	0
Florida	0	2	0	3	1	6
Louisiana	0	0	0	0	0	0
Mississippi	0	0	0	0	0	0
Texas	0	0	0	1	0	1
Total	0	2	0	4	1	7

STATUS OF STOCK

The status of dwarf sperm whales in the northern Gulf of Mexico, relative to OSP, is unknown. The species is not listed as threatened or endangered under the Endangered Species Act. There are insufficient data to determine the population trends for this species. The total fishery-related mortality and serious injury for this stock is unknown, but assumed to be less than 10% of the calculated PBR and can be considered to be insignificant and approaching zero mortality and serious injury rate. This is not a strategic stock because average annual fishery-related mortality and serious injury does not exceed PBR.

REFERENCES

Barlow, J., S. L. Swartz, T. C. Eagle and P. R. Wade. 1995. U.S. Marine mammal stock assessments: Guidelines for preparation, background, and a summary of the 1995 assessments. U.S. Dep. Commer., NOAA Tech. Memo. NMFS-OPR-6, 73 pp.

Barros, N. B., D. A. Duffield, P. H. Ostrom, D. K. Odell and V. R. Cornish. 1998. Nearshore vs. offshore ecotype differentiation of *Kogia breviceps* and *K. sima* based on hemoglobin, morphometric and dietary analyses. Abstracts. World Marine Mammal Science Conference. Monaco. 20-24 January.

Buckland, S. T., D. R. Anderson, K. P. Burnham, J. L. Laake, D. L. Borchers and L. Thomas. 2001. Introduction to distance sampling: Estimating abundance of biological populations. Oxford University Press, 432 pp.

Caldwell, D. K. and M. C. Caldwell. 1989. Pygmy sperm whale *Kogia breviceps* (de Blainville, 1838): Dwarf sperm whale *Kogia sima* Owen, 1866. pp. 235-260. *In*: S. H. Ridgway and R. Harrison (eds.) Handbook of marine mammals, Vol. 4: River dolphins and the larger toothed whales. Academic Press, San Diego, CA.

Garrison, L. P. 2003. Estimated bycatch of marine mammals and turtles in the U.S. Atlantic pelagic longline fleet during 2001-2002. NOAA Tech. Memo. NMFS-SEFSC-515, 52 pp.

Garrison, L. P. and P. M. Richards. 2004. Estimated bycatch of marine mammals and turtles in the U.S. Atlantic pelagic longline fleet during 2003. NOAA Tech. Memo. NMFS-SEFSC-527, 57 pp.

Hansen, L. J., K. D. Mullin and C. L. Roden. 1995. Estimates of cetacean abundance in the northern Gulf of Mexico from vessel surveys. NMFS-SEFSC, Miami Laboratory, Contribution No. MIA-94/95-25, 9 pp. Available from: NMFS, Southeast Fisheries Science Center, 75 Virginia Beach Dr., Miami, FL 33149.

Hansen, L. J., K. D. Mullin, T. A. Jefferson and G. P. Scott. 1996. Visual surveys aboard ships and aircraft. pp. 55-132. *In:* R. W. Davis and G. S. Fargion (eds.) Distribution and abundance of marine mammals in the north-central and western Gulf of Mexico: Final report. Volume II: Technical report. OCS Study MMS 96- 0027. Minerals Management Service, Gulf of Mexico OCS Region, New Orleans, LA.

Mullin, K. D. and G. L. Fulling. 2004. Abundance of cetaceans in the oceanic northern Gulf of Mexico. Mar. Mamm. Sci. 20(4): 787-807.

Mullin, K. D. and W. Hoggard. 2000. Visual surveys of cetaceans and sea turtles from aircraft and ships. pp. 111-172. *In:* R. W. Davis, W. E. Evans and B. Würsig (eds.) Cetaceans, sea turtles and seabirds in the northern Gulf of Mexico: Distribution, abundance and habitat associations. Volume II: Technical report. OCS Study MMS 96-0027. Minerals Management Service, Gulf of Mexico OCS Region, New Orleans, LA.

Mullin, K., W. Hoggard, C. Roden, R. Lohoefener, C. Rogers and B. Taggart. 1991. Cetaceans on the upper continental slope in the north-central Gulf of Mexico. OCS Study/MMS 91-0027. U.S. Dep. Interior, Minerals Management Service, Gulf of Mexico OCS Regional Office, New Orleans, LA, 108 pp.

Thomas, L., J. L. Laake, J. F. Derry, S. T. Buckland, D. L. Borchers, D. R. Anderson, K. P. Burnham, S.

Strindberg, S. L. Hedley, F. F. C. Marques, J. H. Pollard and R. M. Fewster. 1998. Distance 3.5. Research Unit for Wildlife Population Assessment, University of St. Andrews, St. Andrews, UK.

Wade, P. R. and R. P. Angliss. 1997. Guidelines for assessing marine mammal stocks: Report of the GAMMS Workshop April 3-5, 1996, Seattle, WA. U.S. Dep. Commer., NOAA Tech Memo. NMFS-OPR-12, 93pp.

Würsig, B., S. K. Lynn, T. A. Jefferson and K. D. Mullin. 1998. Behavior of cetaceans in the northern Gulf of Mexico relative to survey ships and aircraft. Aquat. Mamm. 24: 41-50.

Yeung, C. 1999. Estimates of marine mammal and marine turtle bycatch by the U.S. Atlantic pelagic longline fleet in 1998. U.S. Dep. Commer., NOAA Tech. Memo. NMFS-SEFSC-430, 26 pp. Available from: NMFS, Southeast Fisheries Science Center, 75 Virginia Beach Dr., Miami, FL 33149.

Yeung, C. 2001. Estimates of marine mammal and marine turtle bycatch by the U.S. Atlantic pelagic longline fleet in 1999-2000. U.S. Dep. Commer., NOAA Tech. Memo. NMFS-SEFSC-467, 43 pp. Available from: NMFS, Southeast Fisheries Science Center, 75 Virginia Beach Dr., Miami, FL 33149.

December 2005

PYGMY SPERM WHALE (*Kogia breviceps*): Northern Gulf of Mexico Stock

STOCK DEFINITION AND GEOGRAPHIC RANGE

The pygmy sperm whale appears to be distributed worldwide in temperate to tropical waters (Caldwell and Caldwell 1989). Sightings of these animals in the northern Gulf of Mexico occur primarily in oceanic waters (Figure 1; Mullin *et al.* 1991; Mullin and Fulling 2004). Pygmy sperm whales and dwarf sperm whales (*Kogia sima*) are difficult to differentiate at sea, and sightings of either species are often categorized as *Kogia* sp. Sightings of this category were documented in all seasons during GulfCet aerial surveys of the northern Gulf of Mexico from 1992 to 1998 (Hansen *et al.* 1996; Mullin and Hoggard 2000). The difficulty in sighting pygmy and dwarf sperm whales may be exacerbated by their avoidance reaction towards ships, and change in behavior towards approaching survey aircraft (Würsig *et al.* 1998).

In a study using hematological and stable-isotope data, Barros *et al.* (1998) speculated that dwarf sperm whales may have a more pelagic distribution than pygmy sperm whales, and/or dive deeper during feeding bouts. The Gulf of Mexico population is provisionally being considered a separate stock for management purposes, although there is currently no information to differentiate this stock from the Atlantic Ocean stock(s). Additional morphological, genetic and/or behavioral data are needed to provide further information on stock delineation.

POPULATION SIZE

Estimates of abundance were derived through the application of distance sampling analysis (Buckland *et al.* 2001) and the computer program DISTANCE (Thomas *et al.* 1998) to sighting data. From 1991 through 1994, line-transect vessel surveys were conducted during spring in the northern Gulf of Mexico from the 200m isobath to the seaward extent of the U.S. Exclusive Economic Zone (EEZ) (Hansen *et al.* 1995). Survey effort-weighted estimated average abundance of pygmy and dwarf sperm whales for all surveys combined was 547 (CV=0.28) (Hansen *et al.* 1995). As recommended in the GAMMS Workshop Report (Wade and Angliss 1997), estimates older than 8 years are deemed unreliable, and therefore should not be used for PBR determinations.

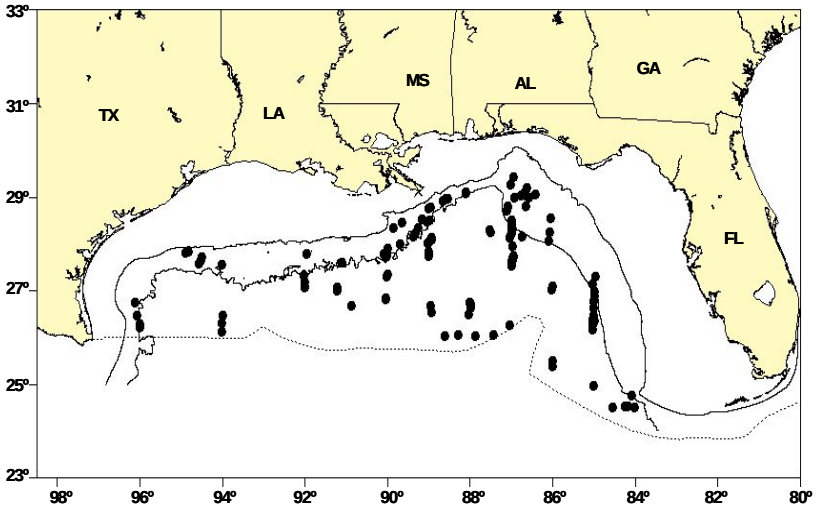

Figure 1. *Distribution of pygmy and dwarf sperm whale sightings from SEFSC spring vessel surveys during 1996-2001. All the on-effort sightings are shown, though not all were used to estimate abundance. Solid lines indicate the 100m and 1,000m isobaths and the dotted line indicates the offshore extent of the U.S. EEZ.*

Similar surveys were conducted during April/May from 1996 to 2001 (excluding 1998) in oceanic waters of the northern Gulf of Mexico, using NOAA ships *Oregon II* (1996, 1997, 1999) and *Gordon Gunter* (2000, 2001). Estimates for all oceanic strata were summed, as survey effort was not uniformly distributed, to calculate a total estimate for the entire northern Gulf of Mexico oceanic waters (Figure 1; Mullin and Fulling 2004). Due to limited survey effort in any given year, survey effort was pooled across all years to develop an average abundance estimate.

The estimate of abundance for pygmy and dwarf sperm whales in oceanic waters, pooled from 1996 to 2001, is 742 (CV=0.29) (Mullin and Fulling 2004), which is the best available abundance estimate for these species in the northern Gulf of Mexico. A separate estimate of abundance for pygmy sperm whales cannot be estimated due to uncertainty of species identification at sea.

Minimum Population Estimate

The minimum population estimate is the lower limit of the two-tailed 60% confidence interval of the log-normal distributed abundance estimate. This is equivalent to the 20th percentile of the log-normal distributed abundance estimate as specified by Wade and Angliss (1997). The best estimate of abundance for pygmy and dwarf sperm whales is 742 (CV=0.29). It is not possible to determine the minimum population estimate for only pygmy sperm whales. The minimum population estimate for the northern Gulf of Mexico is 584 pygmy and dwarf sperm whales.

Current Population Trend

There are insufficient data to determine the population trends for this species.

CURRENT AND MAXIMUM NET PRODUCTIVITY RATES

Current and maximum net productivity rates are unknown for this stock. For purposes of this assessment, the maximum net productivity rate was assumed to be 0.04. This value is based on theoretical modeling showing that cetacean populations may not grow at rates much greater than 4% given the constraints of their reproductive history (Barlow *et al.* 1995).

POTENTIAL BIOLOGICAL REMOVAL

Potential biological removal level (PBR) is the product of the minimum population size, one half the maximum net productivity rate and a recovery factor (MMPA Sec. 3.16 U.S.C. 1362; Wade and Angliss 1997). The minimum population size for pygmy and dwarf sperm whales is 584 (CV=0.29). The maximum productivity rate is 0.04, the default value for cetaceans. The "recovery" factor, which accounts for endangered, depleted, threatened stocks, or stocks of unknown status relative to optimum sustainable population (OSP), is assumed to be 0.5 because the stock is of unknown status. PBR for the northern Gulf of Mexico pygmy and dwarf sperm whales is 5.8. It is not possible to determine the PBR for only pygmy sperm whales.

ANNUAL HUMAN-CAUSED MORTALITY AND SERIOUS INJURY

There has been no reported fishing-related mortality of dwarf or pygmy sperm whales during 1998-2003 (Yeung 1999; Yeung 2001; Garrison 2003; Garrison and Richards 2004).

Fisheries Information

The level of past or current, direct, human-caused mortality of dwarf sperm whales in the northern Gulf of Mexico is unknown. Pelagic swordfish, tunas and billfish are the targets of the longline fishery operating in the U.S. Gulf of Mexico. There were no reports of mortality or serious injury to dwarf sperm whales by this fishery.

Other Mortality

At least 12 pygmy sperm whale strandings were documented in the northern Gulf of Mexico during 1999-2003 (Table 1; 11 showed no signs of human interaction and 1 was designated "could not be determined"). Two animals mass stranded in Florida during January 2001. An additional 5 *Kogia* spp. stranded during 1999-2003. Stranding data probably underestimate the extent of fishery-related mortality and serious injury because not all of the marine mammals which die or are seriously injured in fishery interactions wash ashore, not all that wash ashore are discovered, reported or investigated, nor will all of those that do wash ashore necessarily show signs of entanglement or other fishery interaction. Finally, the level of technical expertise among stranding network personnel varies widely as does the ability to recognize signs of fishery interactions.

Table 1. Pygmy sperm whale (*Kogia breviceps*) strandings along the U.S. Gulf of Mexico coast, 1999- 2003.

State	1999	2000	2001	2002	2003	TOTAL
Alabama	0	0	0	0	0	0
Florida	0	0	2 [a]	2	3	7
Louisiana	0	0	0	0	0	0
Mississippi	0	0	0	0	0	0
Texas	0	1	1	2	1	5
Total	0	1	3	4	4	12

a Florida mass stranding of 2 animals in January 2001

STATUS OF STOCK

The status of pygmy sperm whales in the northern Gulf of Mexico, relative to OSP, is unknown. The species is not listed as threatened or endangered under the Endangered Species Act. There are insufficient data to determine the population trends for this species. The total fishery-related mortality and serious injury for this stock is unknown, but assumed to be less than 10% of the calculated PBR and can be considered to be insignificant and approaching zero mortality and serious injury rate. This is not a strategic stock because average annual fishery-related mortality and serious injury does not exceed PBR.

REFERENCES

Barlow, J., S. L. Swartz, T. C. Eagle and P. R. Wade. 1995. U.S. Marine mammal stock assessments: Guidelines for preparation, background, and a summary of the 1995 assessments. U.S. Dep. Commer., NOAA Tech. Memo. NMFS-OPR-6, 73 pp.

Barros, N. B., D. A. Duffield, P. H. Ostrom, D. K. Odell and V. R. Cornish. 1998. Nearshore vs. offshore ecotype differentiation of *Kogia breviceps* and *K. sima* based on hemoglobin, morphometric and dietary analyses. Abstracts. World Marine Mammal Science Conference. Monaco. 20-24 January.

Buckland, S. T., D. R. Anderson, K. P. Burnham, J. L. Laake, D. L. Borchers and L. Thomas. 2001. Introduction to distance sampling: Estimating abundance of biological populations. Oxford University Press, 432 pp.

Caldwell, D. K. and M. C. Caldwell. 1989. Pygmy sperm whale *Kogia breviceps* (de Blainville, 1838): Dwarf sperm whale *Kogia sima* Owen, 1866. pp. 235-260. *In*: S. H. Ridgway and R. Harrison (eds.) Handbook of marine mammals, Vol. 4: River dolphins and the larger toothed whales. Academic Press, San Diego, CA.

Garrison, L. P. 2003. Estimated bycatch of marine mammals and turtles in the U.S. Atlantic pelagic longline fleet during 2001-2002. NOAA Tech. Memo. NMFS-SEFSC-515, 52 pp.

Garrison, L. P. and P. M. Richards. 2004. Estimated bycatch of marine mammals and turtles in the U.S. Atlantic pelagic longline fleet during 2003. NOAA Tech. Memo. NMFS-SEFSC-527, 57 pp.

Hansen, L. J., K. D. Mullin and C. L. Roden. 1995. Estimates of cetacean abundance in the northern Gulf of Mexico from vessel surveys. Southeast Fisheries Science Center, Miami Laboratory, Contribution No. MIA-94/95-25, 9 pp. Available from: NMFS, Southeast Fisheries Science Center, 75 Virginia Beach Dr., Miami, FL 33149.

Hansen, L. J., K. D. Mullin, T. A. Jefferson and G. P. Scott. 1996. Visual surveys aboard ships and aircraft. pp. 55-132. *In:* R. W. Davis and G. S. Fargion (eds.) Distribution and abundance of marine mammals in the north-central and western Gulf of Mexico: Final report. Volume II: Technical report. OCS Study MMS 96- 0027. Minerals Management Service, Gulf of Mexico OCS Region, New Orleans, LA.

Mullin, K. D. and G. L. Fulling. 2004. Abundance of cetaceans in the oceanic northern Gulf of Mexico. Mar. Mamm. Sci. 20(4): 787-807.

Mullin, K. D. and W. Hoggard. 2000. Visual surveys of cetaceans and sea turtles from aircraft and ships. pp. 111-172. *In:* R. W. Davis, W. E. Evans and B. Würsig (eds.) Cetaceans, sea turtles and seabirds in the northern Gulf of Mexico: Distribution, abundance and habitat associations. Volume II: Technical report. OCS Study MMS 96-0027. Minerals Management Service, Gulf of Mexico OCS Region, New Orleans, LA.

Mullin, K., W. Hoggard, C. Roden, R. Lohoefener, C. Rogers and B. Taggart. 1991. Cetaceans on the upper continental slope in the north-central Gulf of Mexico. OCS Study/MMS 91-0027. U.S. Dep. Interior, Minerals Management Service, Gulf of Mexico OCS Regional Office, New Orleans, LA. 108 pp.

Thomas, L., J. L. Laake, J. F. Derry, S. T. Buckland, D. L. Borchers, D. R. Anderson, K. P. Burnham, S. Strindberg, S. L. Hedley, F. F. C. Marques, J. H. Pollard and R. M. Fewster. 1998. Distance 3.5. Research Unit for Wildlife Population Assessment, University of St. Andrews, St. Andrews, UK.

Wade, P. R. and R. P. Angliss. 1997. Guidelines for assessing marine mammal stocks: Report of the GAMMS Workshop April 3-5, 1996, Seattle, WA. U.S. Dep. Commer., NOAA Tech Memo. NMFS-OPR-12, 93 pp.

Würsig, B., S. K. Lynn, T. A. Jefferson and K. D. Mullin. 1998. Behavior of cetaceans in the northern Gulf of Mexico relative to survey ships and aircraft. Aquat. Mamm. 24:41-50.

Yeung, C. 1999. Estimates of marine mammal and marine turtle bycatch by the U.S. Atlantic pelagic longline fleet in 1998. U.S. Dep. Commer., NOAA Tech. Memo. NMFS-SEFSC-430, 26 pp. Available from: NMFS, Southeast Fisheries Science Center, 75 Virginia Beach Dr., Miami, FL 33149.

Yeung, C. 2001. Estimates of marine mammal and marine turtle bycatch by the U.S. Atlantic pelagic longline fleet in 1999-2000. U.S. Dep. Commer., NOAA Tech. Memo. NMFS-SEFSC-467, 43 pp. Available from: NMFS, Southeast Fisheries Science Center, 75 Virginia Beach Dr., Miami, FL 33149.

December 2005

MELON-HEADED WHALE (*Peponocephala electra*): Northern Gulf of Mexico Stock

STOCK DEFINITION AND GEOGRAPHIC RANGE

The melon-headed whale is distributed worldwide in tropical to sub-tropical waters (Jefferson *et al.* 1994). Sightings in the northern Gulf of Mexico occur in oceanic waters (Mullin *et al.* 1994; Mullin and Fulling 2004). Sightings of melon-headed whales were documented in all seasons during GulfCet aerial surveys of the northern Gulf of Mexico between 1992 and 1998 (Hansen *et al.* 1996; Mullin and Hoggard 2000).

The Gulf of Mexico population is provisionally being considered 1 stock for management purposes, although there is currently no information to differentiate this stock from the Atlantic Ocean stock(s). Additional morphological, genetic and/or behavioral data are needed to provide further information on stock delineation.

POPULATION SIZE

Estimates of abundance were derived through the application of distance sampling analysis (Buckland *et al.* 2001) and the computer program DISTANCE (Thomas *et al.* 1998) to sighting data. From 1991 through 1994, line-transect vessel surveys were conducted during spring in the northern Gulf of Mexico from the 200m isobath to the seaward extent of the U.S. Exclusive Economic Zone (EEZ) (Hansen *et al.* 1995). Survey effort-weighted estimated average abundance of melon-headed whales for all surveys combined was 3,965 (CV=0.39) (Hansen *et al.* 1995). As recommended in the GAMMS Workshop Report (Wade and Angliss 1997), estimates older than 8 years are deemed unreliable, and therefore should not be used for PBR determinations.

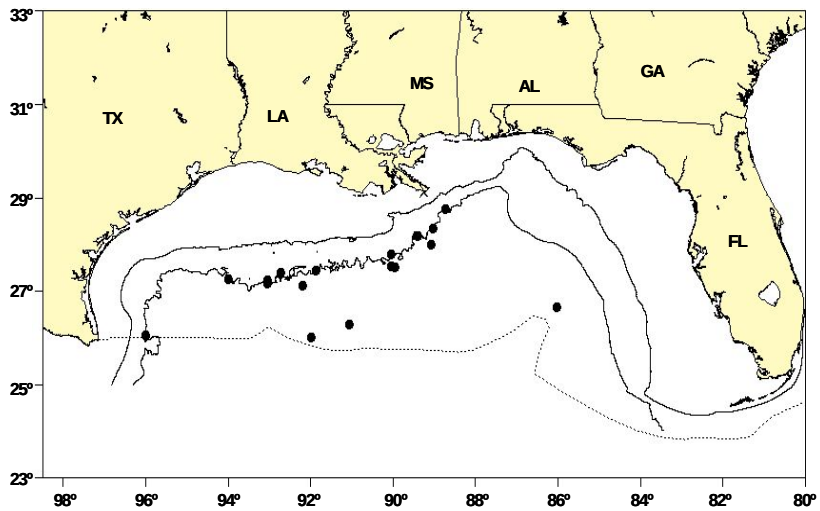

Figure 1. *Distribution of melon-headed whale sightings from SEFSC spring vessel surveys during 1996-2001. All the on-effort sightings are shown, though not all were used to estimate abundance. Solid lines indicate the 100m and 1,000m isobaths and the dotted line indicates the offshore extent of the U.S. EEZ.*

Similar surveys were conducted during April/May from 1996 to 2001 (excluding 1998) in oceanic waters of the northern Gulf of Mexico, using NOAA ships *Oregon II* (1996, 1997, 1999) and *Gordon Gunter* (2000, 2001). Estimates for all oceanic strata were summed, as survey effort was not uniformly distributed, to calculate a total estimate for the entire northern Gulf of Mexico oceanic waters (Figure 1; Mullin and Fulling 2004). Due to limited survey effort in any given year, survey effort was pooled across all years to develop an average abundance estimate.

The estimate of abundance for melon-headed whales in oceanic waters, pooled from 1996 to 2001, is 3,451 (CV=0.55) (Mullin and Fulling 2004), which is the best available abundance estimate for this species in the northern Gulf of Mexico.

Minimum Population Estimate

The minimum population estimate is the lower limit of the two-tailed 60% confidence interval of the log-normal distributed abundance estimate. This is equivalent to the 20th percentile of the log-normal distributed abundance estimate as specified by Wade and Angliss (1997). The best estimate of abundance for melon-headed whales is 3,451 (CV=0.55). The minimum population estimate for the northern Gulf of Mexico is 2,238 melon-headed whales.

Current Population Trend

There are insufficient data to determine the population trends for this species. The pooled abundance estimate for 1996-2001 of 3,451 (CV=0.55) and that for 1991-1994 of 3,965 (CV=0.39) are not significantly different (P>0.05), but due to the precision of the estimates, the power to detect a difference is low.

CURRENT AND MAXIMUM NET PRODUCTIVITY RATES

Current and maximum net productivity rates are unknown for this stock. For purposes of this assessment, the maximum net productivity rate was assumed to be 0.04. This value is based on theoretical modeling showing that cetacean populations may not grow at rates much greater than 4% given the constraints of their reproductive history (Barlow *et al.* 1995).

POTENTIAL BIOLOGICAL REMOVAL

Potential biological removal level (PBR) is the product of the minimum population size, one half the maximum net productivity rate and a recovery factor (MMPA Sec. 3.16 U.S.C. 1362; Wade and Angliss 1997). The minimum population size is 2,238 (CV=0.55). The maximum productivity rate is 0.04, the default value for cetaceans. The "recovery" factor, which accounts for endangered, depleted, threatened stocks, or stocks of unknown status relative to optimum sustainable population (OPSP), is assumed to be 0.5 because the stock is of unknown status. PBR for the northern Gulf of Mexico melon-headed whale is 22.

ANNUAL HUMAN-CAUSED MORTALITY AND SERIOUS INJURY

There has been no reported fishing-related mortality of a melon-headed whale during 1998-2003 (Yeung 1999; Yeung 2001; Garrison 2003; Garrison and Richards 2004).

Fisheries Information

The level of past or current, direct, human-caused mortality of melon-headed whales in the northern Gulf of Mexico is unknown. There has historically been some take of this species in small cetacean fisheries in the Caribbean (Caldwell *et al.* 1976). Pelagic swordfish, tunas and billfish are the targets of the longline fishery operating in the U.S. Gulf of Mexico. There were no reports of mortality or serious injury to melon-headed whales by this fishery.

Other Mortality

There were 6 reported strandings of melon-headed whales in the Gulf of Mexico during 1999-2003. There was no evidence of human interactions for these stranded animals. Stranding data probably underestimate the extent of fishery-related mortality and serious injury because not all of the marine mammals which die or are seriously injured in fishery interactions wash ashore, not all that wash ashore are discovered, reported or investigated, nor will all of those that do wash ashore necessarily show signs of entanglement or other fishery-interaction. Finally, the level of technical expertise among stranding network personnel varies widely as does the ability to recognize signs of fishery interactions.

Table 1. Melon-headed whale (*Peponocephala electra*) strandings along the U.S. Gulf of Mexico coast, 1999-2003.

State	1999	2000	2001	2002	2003	TOTAL
Alabama	0	0	0	0	2	2
Florida	0	0	0	0	0	0
Louisiana	0	0	0	0	0	0
Mississippi	0	0	0	0	0	0
Texas	0	1	0	0	2	3
Total	0	1	0	0	4	5

STATUS OF STOCK

The status of melon-headed whales in the northern Gulf of Mexico, relative to OSP, is unknown. The species is not listed as threatened or endangered under the Endangered Species Act. There are insufficient data to determine the population trends for this species. The total fishery-related mortality and serious injury for this stock is unknown, but

assumed to be less than 10% of the calculated PBR and can be considered to be insignificant and approaching zero mortality and serious injury rate. This is not a strategic stock because average annual fishery-related mortality and serious injury does not exceed PBR.

REFERENCES

Barlow, J., S. L. Swartz, T. C. Eagle and P. R. Wade. 1995. U.S. Marine mammal stock assessments: Guidelines for preparation, background, and a summary of the 1995 assessments. U.S. Dep. Commer., NOAA Tech. Memo. NMFS-OPR-6, 73 pp.

Buckland, S. T., D. R. Anderson, K. P. Burnham, J. L. Laake, D. L. Borchers and L. Thomas. 2001. Introduction to distance sampling: Estimating abundance of biological populations. Oxford University Press, 432 pp.

Caldwell, D. K., M. C. Caldwell and R. V. Walker. 1976. First records for Fraser's dolphin (*Lagenodelphis hosei*) in the Atlantic and the melon-headed whale (*Peponocephala electra*) in the western Atlantic. Cetology 25: 1-4.

Garrison, L. P. 2003. Estimated bycatch of marine mammals and turtles in the U.S. Atlantic pelagic longline fleet during 2001-2002. NOAA Tech. Memo. NMFS-SEFSC-515, 52 pp.

Garrison, L. P. and P. M. Richards. 2004. Estimated bycatch of marine mammals and turtles in the U.S. Atlantic pelagic longline fleet during 2003. NOAA Tech. Memo. NMFS-SEFSC-527, 57 pp.

Hansen, L. J., K. D. Mullin and C. L. Roden. 1995. Estimates of cetacean abundance in the northern Gulf of Mexico from vessel surveys. Southeast Fisheries Science Center, Miami Laboratory, Contribution No. MIA-94/95-25, 9 pp. Available from: NMFS, Southeast Fisheries Science Center, 75 Virginia Beach Dr., Miami, FL 33149.

Hansen, L. J., K. D. Mullin, T. A. Jefferson and G. P. Scott. 1996. Visual surveys aboard ships and aircraft. pp. 55-132. *In:* R. W. Davis and G. S. Fargion (eds.) Distribution and abundance of marine mammals in the north-central and western Gulf of Mexico: Final report. Volume II: Technical report. OCS Study MMS 96- 0027. Minerals Management Service, Gulf of Mexico OCS Region, New Orleans, LA.

Jefferson, T. A., S. Leatherwood, and M. A. Weber. 1994. Marine mammals of the world. FAO, Rome, 320 pp.

Mullin, K. D. and G. L. Fulling. 2004. Abundance of cetaceans in the oceanic northern Gulf of Mexico. Mar. Mamm. Sci. 20(4): 787-807.

Mullin, K. D. and W. Hoggard. 2000. Visual surveys of cetaceans and sea turtles from aircraft and ships. pp. 111-172. *In:* R. W. Davis, W. E. Evans and B. Würsig (eds.) Cetaceans, sea turtles and seabirds in the northern Gulf of Mexico: Distribution, abundance and habitat associations. Volume II: Technical report. OCS Study MMS 96-0027. Minerals Management Service, Gulf of Mexico OCS Region, New Orleans, LA.

Mullin, K. D., T. A. Jefferson, L. J. Hansen and W. Hoggard. 1994. First sightings of melon-headed whales (*Peponocephala electra*) in the Gulf of Mexico. Mar. Mamm. Sci. 10(3): 342-348.

Thomas, L., J. L. Laake, J. F. Derry, S. T. Buckland, D. L. Borchers, D. R. Anderson, K. P. Burnham, S. Strindberg, S. L. Hedley, F. F. C. Marques, J. H. Pollard and R. M. Fewster. 1998. Distance 3.5. Research Unit for Wildlife Population Assessment, University of St. Andrews, St. Andrews, UK.

Wade, P. R. and R. P. Angliss. 1997. Guidelines for assessing marine mammal stocks: Report of the GAMMS Workshop April 3-5, 1996, Seattle, WA. U.S. Dep. Commer., NOAA Tech Memo. NMFS-OPR-12, 93 pp.

Yeung, C. 1999. Estimates of marine mammal and marine turtle bycatch by the U.S. Atlantic pelagic longline fleet in 1998. U.S. Dep. Commer., NOAA Tech. Memo. NMFS-SEFSC-430, 26 pp. Available from: NMFS, Southeast Fisheries Science Center, 75 Virginia Beach Dr., Miami, FL 33149.

Yeung, C. 2001. Estimates of marine mammal and marine turtle bycatch by the U.S. Atlantic pelagic longline fleet in 1999-2000. U.S. Dep. Commer., NOAA Tech. Memo. NMFS-SEFSC-467, 43 pp. Available from: NMFS, Southeast Fisheries Science Center, 75 Virginia Beach Dr., Miami, FL 33149.

December 2005

RISSO'S DOLPHIN (*Grampus griseus*): Northern Gulf of Mexico Stock

STOCK DEFINITION AND GEOGRAPHIC RANGE

Risso's dolphin is distributed worldwide in tropical to warm temperate waters (Leatherwood and Reeves 1983). Risso's dolphins in the northern Gulf of Mexico occur throughout oceanic waters but are concentrated in continental slope waters (Baumgartner 1997). Risso's dolphins were seen in all seasons during GulfCet aerial surveys of the northern Gulf of Mexico between 1992 and 1998 (Hansen *et al.* 1996; Mullin and Hoggard 2000) .

The Gulf of Mexico population is provisionally being considered a separate stock for management purposes, although there is currently no information to differentiate this stock from the Atlantic Ocean stock(s). Additional morphological, genetic and/or behavioral data are needed to provide further information on stock delineation.

POPULATION SIZE

Estimates of abundance were derived through the application of distance sampling analysis (Buckland *et al.* 2001) and the computer program DISTANCE (Thomas *et al.* 1998) to sighting data. From 1991 through 1994, line-transect vessel surveys were conducted during spring in the northern Gulf of Mexico from the 200m isobath to the seaward extent of the U.S. Exclusive Economic Zone (EEZ) (Hansen *et al.* 1995). Survey effort-weighted estimated average abundance of Risso's dolphins for all surveys combined was 2,749 (CV=0.27) (Hansen *et al.* 1995). As recommended in the GAMMS Workshop Report (Wade and Angliss 1997), estimates older than 8 years are deemed unreliable, and therefore should not be used for PBR determinations.

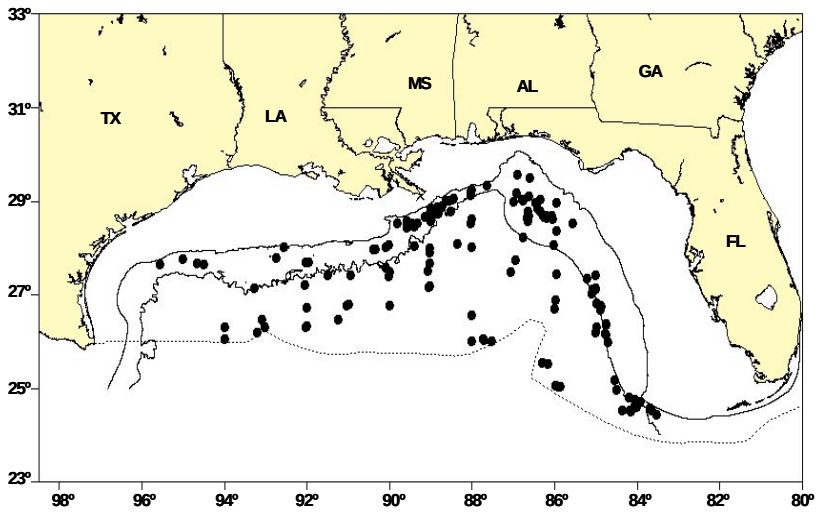

Figure 1. *Distribution of Risso's dolphin sightings from SEFSC vessel surveys during 1996-2001. All the on-effort sightings are shown, though not all were used to estimate abundance. Solid lines indicate the 100m and 1,000m isobaths and the dotted line indicates the offshore extent of the U.S. EEZ.*

Similar surveys were conducted during April/May from 1996 to 2001 (excluding 1998) in oceanic waters of the northern Gulf of Mexico, using NOAA ships *Oregon II* (1996, 1997, 1999) and *Gordon Gunter* (2000, 2001). Estimates for all oceanic strata were summed, as survey effort was not uniformly distributed, to calculate a total estimate for the entire northern Gulf of Mexico oceanic waters (Figure 1; Mullin and Fulling 2004). Due to limited survey effort in any given year, survey effort was pooled across all years to develop an average abundance estimate.

The estimate of abundance for Risso's dolphins in oceanic waters, pooled from 1996 to 2001, is 2,169 (CV=0.32) (Mullin and Fulling 2004), which is the best available abundance estimate for this species in the northern Gulf of Mexico.

Minimum Population Estimate

The minimum population estimate is the lower limit of the two-tailed 60% confidence interval of the log-normal distributed abundance estimate. This is equivalent to the 20th percentile of the log-normal distributed abundance estimate as specified by Wade and Angliss (1997). The best estimate of abundance for Risso's dolphins is 2,169 (CV=0.32). The minimum population estimate for the northern Gulf of Mexico is 1,668 Risso's dolphins.

Current Population Trend

There are insufficient data to determine the population trends for this species. The pooled abundance estimate for 1996-2001 of 1,777 (CV=0.34) and that for 1991-1994 of 2,749 (CV=0.27) are not significantly different (P>0.05), but due to the precision of the estimates, the power to detect a difference is relatively low.

CURRENT AND MAXIMUM NET PRODUCTIVITY RATES

Current and maximum net productivity rates are unknown for this stock. For purposes of this assessment, the maximum net productivity rate was assumed to be 0.04. This value is based on theoretical modeling showing that cetacean populations may not grow at rates much greater than 4% given the constraints of their reproductive history (Barlow *et al.* 1995).

POTENTIAL BIOLOGICAL REMOVAL

Potential biological removal level (PBR) is the product of the minimum population size, one half the maximum net productivity rate and a recovery factor (MMPA Sec. 3.16 U.S.C. 1362; Wade and Angliss 1997). The minimum population size is 1,668. The maximum productivity rate is 0.04, the default value for cetaceans. The "recovery" factor, which accounts for endangered, depleted, threatened stocks, or stocks of unknown status relative to optimum sustainable population (OSP), is assumed to be 0.5 because the stock is of unknown status. PBR for the northern Gulf of Mexico Risso's dolphin is 17.

ANNUAL HUMAN-CAUSED MORTALITY AND SERIOUS INJURY

There has been no reported fishing-related mortality of a Risso's dolphin during 1998-2003 (Yeung 1999; Yeung 2001; Garrison 2003; Garrison and Richards 2004).

Fisheries Information

The level of past or current, direct, human-caused mortality of Risso's dolphins in the northern Gulf of Mexico is unknown. This species has been taken in the U.S. longline swordfish/tuna fishery in the northern Gulf of Mexico and in the U.S. Atlantic (Lee *et al.* 1994). Pelagic swordfish, tunas and billfish are the targets of the longline fishery operating in the U.S. Gulf of Mexico. There were no reports of mortality or serious injury to Risso's dolphins by this fishery during 1998-2003 (Yeung 1999; Yeung 2001; Garrison 2003; Garrison and Richards 2004). One Risso's dolphin was observed taken and released alive during 1992; the extent of injury to the animal was unknown (SEFSC, unpublished data). One lethal take of a Risso's dolphin by the fishery was observed in the Gulf of Mexico during 1993 (SEFSC, unpublished data). Estimated average annual fishery-related mortality and serious injury attributable to the longline swordfish/tuna fishery in the Gulf of Mexico during 1992-1993 was 19 Risso's dolphins (CV=0.20).

Other Mortality

There were 2 reported strandings of Risso's dolphin in the Gulf of Mexico during 1999-2003. There was no evidence of human interactions for these stranded animals. Stranding data probably underestimate the extent of fishery-related mortality and serious injury because not all of the marine mammals which die or are seriously injured in fishery interactions wash ashore, not all that wash ashore are discovered, reported or investigated, nor will all of those that do wash ashore necessarily show signs of entanglement or other fishery interaction. Finally, the level of technical expertise among stranding network personnel varies widely as does the ability to recognize signs of fishery interactions.

STATUS OF STOCK

The status of Risso's dolphins in the northern Gulf of Mexico, relative to OSP, is unknown. The species is not listed as threatened or endangered under the Endangered Species Act. There are insufficient data to determine the population trends for this species. The total fishery-related mortality and serious injury for this stock is unknown, but assumed to be less than 10% of the calculated PBR and can be considered to be insignificant and approaching zero mortality and serious injury rate. This is not a strategic stock because average annual fishery-related mortality and serious injury does not exceed PBR.

REFERENCES

Barlow, J., S. L. Swartz, T. C. Eagle and P. R. Wade. 1995. U.S. Marine mammal stock assessments: Guidelines for preparation, background, and a summary of the 1995 assessments. U.S. Dep. Commer., NOAA Tech. Memo. NMFS-OPR-6, 73 pp.

Baumgartner, M. F. 1997. The distribution of Risso's dolphin (*Grampus griseus*) with respect to physiography in the northern Gulf of Mexico. Mar. Mamm. Sci. 13:614-638.

Buckland, S. T., D. R. Anderson, K. P. Burnham, J. L. Laake, D. L. Borchers and L. Thomas. 2001. Introduction to distance sampling: Estimating abundance of biological populations. Oxford University Press, 432 pp.

Garrison, L. P. 2003. Estimated bycatch of marine mammals and turtles in the U.S. Atlantic pelagic longline fleet during 2001-2002. NOAA Tech. Memo. NMFS-SEFSC-515, 52 pp.

Garrison, L. P. and P. M. Richards. 2004. Estimated bycatch of marine mammals and turtles in the U.S. Atlantic pelagic longline fleet during 2003. NOAA Tech. Memo. NMFS-SEFSC-527, 57 pp.

Hansen, L. J., K. D. Mullin and C. L. Roden. 1995. Estimates of cetacean abundance in the northern Gulf of Mexico from vessel surveys. Southeast Fisheries Science Center, Miami Laboratory, Contribution No. MIA-94/95-25, 9 pp. Available from: NMFS, Southeast Fisheries Science Center, 75 Virginia Beach Dr., Miami, FL 33149.

Hansen, L. J., K. D. Mullin, T. A. Jefferson and G. P. Scott. 1996. Visual surveys aboard ships and aircraft. pp. 55-132. *In:* R.W. Davis and G.S. Fargion (eds.) Distribution and abundance of marine mammals in the north-central and western Gulf of Mexico: Final report. Volume II: Technical report. OCS Study MMS 96- 0027. Minerals Management Service, Gulf of Mexico OCS Region, New Orleans, LA.

Leatherwood, S. and R. R. Reeves. 1983. The Sierra Club handbook of whales and dolphins. Sierra Club Books, San Francisco, 302 pp.

Lee, D. W., C. J. Brown, A. J. Catalano, J. R. Grubich, T. W. Greig, R. J. Miller and M.T. Judge. 1994. SEFSC pelagic longline observer program data summary for 1992-1993. U.S. Dep. Commer., NOAA Tech. Memo. NMFS-SEFSC-347, 19 pp. Available from: NMFS, Southeast Fisheries Science Center, 75 Virginia Beach Dr., Miami, FL 33149.

Mullin, K. D. and G. L. Fulling. 2004. Abundance of cetaceans in the oceanic northern Gulf of Mexico. Mar. Mamm. Sci. 20(4): 787-807.

Mullin, K. D. and W. Hoggard. 2000. Visual surveys of cetaceans and sea turtles from aircraft and ships. pp. 111-172. *In:* R. W. Davis, W. E. Evans and B. Würsig (eds.) Cetaceans, sea turtles and seabirds in the northern Gulf of Mexico: Distribution, abundance and habitat associations. Volume II: Technical report. OCS Study MMS 96-0027. Minerals Management Service, Gulf of Mexico OCS Region, New Orleans, LA.

Thomas, L., J. L. Laake, J. F. Derry, S. T. Buckland, D. L. Borchers, D. R. Anderson, K. P. Burnham, S. Strindberg, S. L. Hedley, F. F. C. Marques, J. H. Pollard and R. M. Fewster. 1998. Distance 3.5. Research Unit for Wildlife Population Assessment, University of St. Andrews, St. Andrews, UK.

Wade, P. R. and R. P. Angliss. 1997. Guidelines for assessing marine mammal stocks: Report of the GAMMS Workshop April 3-5, 1996, Seattle, WA. U.S. Dep. Commer., NOAA Tech Memo. NMFS-OPR-12, 93 pp.

Yeung, C. 1999. Estimates of marine mammal and marine turtle bycatch by the U.S. Atlantic pelagic longline fleet in 1998. U.S. Dep. Commer., NOAA Tech. Memo. NMFS-SEFSC-430, 26 pp. Available from: NMFS, Southeast Fisheries Science Center, 75 Virginia Beach Dr., Miami, FL 33149.

Yeung, C. 2001. Estimates of marine mammal and marine turtle bycatch by the U.S. Atlantic pelagic longline fleet in 1999-2000. U.S. Dep. Commer., NOAA Tech. Memo. NMFS-SEFSC-467, 43 pp. Available from: NMFS, Southeast Fisheries Science Center, 75 Virginia Beach Dr., Miami, FL 33149.

December 2005

SHORT-FINNED PILOT WHALE (*Globicephala macrorhynchus*): Northern Gulf of Mexico Stock

STOCK DEFINITION AND GEOGRAPHIC RANGE

The short-finned pilot whale is distributed worldwide in tropical to temperate waters (Leatherwood and Reeves 1983). Sightings of these animals in the northern Gulf of Mexico occur primarily on the continental slope (Mullin and Fulling 2004). Short-finned pilot whales were seen in all seasons during GulfCet aerial surveys of the northern Gulf of Mexico between 1992 and 1998 (Hansen *et al.* 1996; Mullin and Hoggard 2000).

The Gulf of Mexico population is provisionally being considered a separate stock for management purposes, although there is currently no information to differentiate this stock from the Atlantic Ocean stock(s). Additional morphological, genetic and/or behavioral data are needed to provide further information on stock delineation.

POPULATION SIZE

Estimates of abundance were derived through the application of distance sampling analysis (Buckland *et al.* 2001) and the computer program DISTANCE (Thomas *et al.* 1998) to sighting data. From 1991 through 1994, line-transect vessel surveys were conducted during spring in the northern Gulf of Mexico from the 200m isobath to the seaward extent of the U.S. Exclusive Economic Zone (EEZ) (Hansen *et al.* 1995). Survey effort-weighted estimated average abundance of short-finned pilot whales for all surveys combined was 353 (CV=0.89) (Hansen *et al.* 1995). As recommended in the GAMMS Workshop Report (Wade and Angliss 1997), estimates older than 8 years are deemed unreliable, and therefore should not be used for PBR determinations.

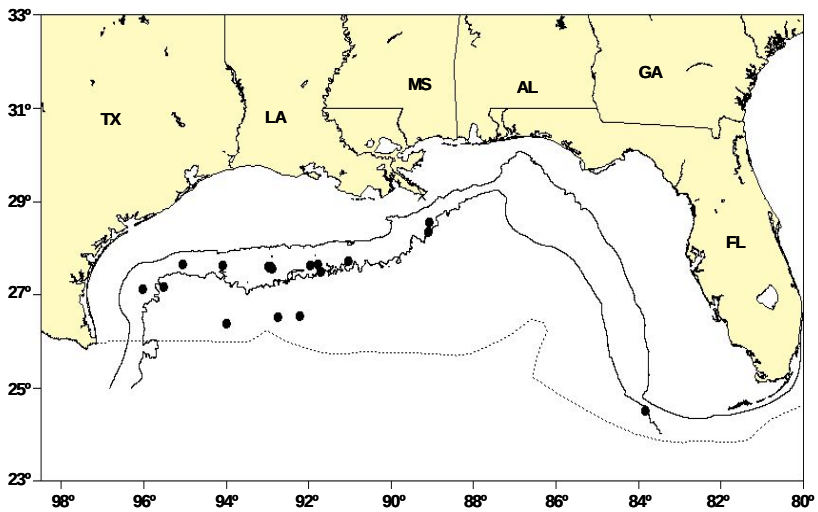

Figure 1. *Distribution of short-finned pilot whale sightings from SEFSC spring vessel surveys during 1996-2001. All the on-effort sightings are shown, though not all were used to estimate abundance. Solid lines indicate the 100m and 1,000m isobaths and the dotted line indicates the offshore extent of the U.S. EEZ.*

Similar surveys were conducted during April/May from 1996 to 2001 (excluding 1998) in oceanic waters of the northern Gulf of Mexico, using NOAA ships *Oregon II* (1996, 1997, 1999) and *Gordon Gunter* (2000, 2001). Estimates for all oceanic strata were summed, as survey effort was not uniformly distributed, to calculate a total estimate for the entire northern Gulf of Mexico oceanic waters (Figure 1; Mullin and Fulling 2004). Due to limited survey effort in any given year, survey effort was pooled across all years to develop an average abundance estimate.

The estimate of abundance for short-finned pilot whales in oceanic waters, pooled from 1996 to 2001, is 2,388 (CV=0.48) (Mullin and Fulling 2004), which is the best available abundance estimate for this species in the northern Gulf of Mexico.

Minimum Population Estimate

The minimum population estimate is the lower limit of the two-tailed 60% confidence interval of the log-normal distributed abundance estimate. This is equivalent to the 20th percentile of the log-normal distributed abundance estimate as specified by Wade and Angliss (1997). The best estimate of abundance for short-finned pilot whales is 2,388 (CV=0.48). The minimum population estimate for the northern Gulf of Mexico is 1,628 short-finned pilot whales.

Current Population Trend

There are insufficient data to determine the population trends for this species. The pooled abundance estimate for 1996-2001 of 2,388 (CV=0.48) and that for 1991-1994 of 353 (CV=0.52) are not significantly different (P>0.05), but due to the precision of the estimates, the power to detect a difference is low.

CURRENT AND MAXIMUM NET PRODUCTIVITY RATES

Current and maximum net productivity rates are unknown for this stock. For purposes of this assessment, the maximum net productivity rate was assumed to be 0.04. This value is based on theoretical modeling showing that cetacean populations may not grow at rates much greater than 4% given the constraints of their reproductive history (Barlow *et al.* 1995).

POTENTIAL BIOLOGICAL REMOVAL

Potential biological removal level (PBR) is the product of the minimum population size, one half the maximum net productivity rate and a recovery factor (MMPA Sec. 3.16 U.S.C. 1362; Wade and Angliss 1997). The minimum population size is 1,628 (CV=0.48). The maximum productivity rate is 0.04, the default value for cetaceans. The "recovery" factor, which accounts for endangered, depleted, threatened stocks, or stocks of unknown status relative to optimum sustainable population (OSP), is assumed to be 0.5 because the stock is of unknown status. PBR for the northern Gulf of Mexico short-finned pilot whale is 16.

ANNUAL HUMAN-CAUSED MORTALITY AND SERIOUS INJURY

There has been no reported fishing-related mortality of short-finned pilot whales during 1998-2003 (Yeung 1999; Yeung 2001; Garrison 2003; Garrison and Richards 2004).

Fisheries Information

The level of past or current, direct, human-caused mortality of short-finned pilot whales in the northern Gulf of Mexico is unknown. Pelagic swordfish, tunas and billfish are the targets of the longline fishery operating in the U.S. Gulf of Mexico. There were no recent reports of mortality or serious injury to short-finned pilot whales by this fishery. There was 1 logbook report of a fishery-related injury of a pilot whale in the northern Gulf of Mexico in 1991.

Other Mortality

There were 2 reported mass strandings of short-finned pilot whales in the Gulf of Mexico during 1999-2003. Both mass strandings occurred in Florida. Two animals mass stranded in May 1999, and 9 animals in October 2001. One of the 9 animals from 2001 displayed evidence of human interactions; for the remaining animals there was no evidence of human interactions. Stranding data probably underestimate the extent of fishery-related mortality and serious injury because not all of the marine mammals which die or are seriously injured in fishery interactions wash ashore, not all that wash ashore are discovered, reported or investigated, nor will all of those that do wash ashore necessarily show signs of entanglement or other fishery interaction. Finally, the level of technical expertise among stranding network personnel varies widely as does the ability to recognize signs of fishery interactions.

Table 1. Short-finned pilot whale (*Globicephala macrorhynchus*) strandings along the U.S. Gulf of Mexico coast, 1999-2003.

State	1999	2000	2001	2002	2003	TOTAL
Alabama	0	0	0	0	0	0
Florida	2 [a]	0	9 [b]	0	0	11
Louisiana	0	0	0	0	0	0
Mississippi	0	0	0	0	0	0
Texas	0	0	0	0	0	0
Total	2	0	9	0	0	11

[a] Florida mass stranding of 2 animals in May 1999
[b] Florida mass stranding of 9 animals in October 2001

STATUS OF STOCK

The status of short-finned pilot whales in the northern Gulf of Mexico, relative to OSP, is unknown. The species is not listed as threatened or endangered under the Endangered Species Act. There are insufficient data to determine the population trends for this species. The total fishery-related mortality and serious injury for this stock is unknown, but assumed to be less than 10% of the calculated PBR and can be considered to be insignificant and approaching zero mortality and serious injury rate. This is not a strategic stock because average annual fishery-related mortality and serious injury does not exceed PBR.

REFERENCES

Barlow, J., S. L. Swartz, T. C. Eagle and P. R. Wade. 1995. U.S. Marine mammal stock assessments: Guidelines for preparation, background, and a summary of the 1995 assessments. U.S. Dep. Commer., NOAA Tech. Memo. NMFS-OPR-6, 73 pp.

Buckland, S. T., D. R. Anderson, K. P. Burnham, J. L. Laake, D. L. Borchers and L. Thomas. 2001. Introduction to distance sampling: estimating abundance of biological populations. Oxford University Press, 432 pp.

Garrison, L. P. 2003. Estimated bycatch of marine mammals and turtles in the U.S. Atlantic pelagic longline fleet during 2001-2002. NOAA Tech. Memo. NMFS-SEFSC-515, 52 pp.

Garrison, L. P. and P. M. Richards. 2004. Estimated bycatch of marine mammals and turtles in the U.S. Atlantic pelagic longline fleet during 2003. NOAA Tech. Memo. NMFS-SEFSC-527, 57 pp.

Hansen, L. J., K. D. Mullin and C. L. Roden. 1995. Estimates of cetacean abundance in the northern Gulf of Mexico from vessel surveys. Southeast Fisheries Science Center, Miami Laboratory, Contribution No. MIA-94/95-25, 9 pp. Available from: NMFS, Southeast Fisheries Science Center, 75 Virginia Beach Dr., Miami, FL 33149.

Hansen, L. J., K. D. Mullin, T. A. Jefferson and G. P. Scott. 1996. Visual surveys aboard ships and aircraft. pp. 55-132. *In:* R. W. Davis and G. S. Fargion (eds.) Distribution and abundance of marine mammals in the north-central and western Gulf of Mexico: Final report. Volume II: Technical report. OCS Study MMS 96- 0027. Minerals Management Service, Gulf of Mexico OCS Region, New Orleans, LA.

Leatherwood, S. and R. R. Reeves. 1983. The Sierra Club handbook of whales and dolphins. Sierra Club Books, San Francisco, CA, 302 pp.

Mullin, K. D. and G. L. Fulling. 2004. Abundance of cetaceans in the oceanic northern Gulf of Mexico. Mar. Mamm. Sci. 20(4): 787-807.

Mullin, K. D. and W. Hoggard. 2000. Visual surveys of cetaceans and sea turtles from aircraft and ships. pp. 111-172. *In:* R. W. Davis, W. E. Evans and B. Würsig (eds.) Cetaceans, sea turtles and seabirds in the northern Gulf of Mexico: distribution, abundance and habitat associations. Volume II: Technical report. OCS Study MMS 2000-003. U.S. Department of the Interior, Minerals Management Service, Gulf of Mexico OCS Region, New Orleans, LA.

Thomas, L., J. L. Laake, J. F. Derry, S. T. Buckland, D. L. Borchers, D. R. Anderson, K. P. Burnham, S. Strindberg, S. L. Hedley, F. F. C. Marques, J. H. Pollard and R. M. Fewster. 1998. Distance 3.5. Research Unit for Wildlife Population Assessment, University of St. Andrews, St. Andrews, UK.

Wade, P. R. and R. P. Angliss. 1997. Guidelines for assessing marine mammal stocks: Report of the GAMMS Workshop April 3-5, 1996, Seattle, WA. U.S. Dep. Commer., NOAA Tech Memo. NMFS-OPR-12, 93 pp.

Yeung, C. 1999. Estimates of marine mammal and marine turtle bycatch by the U.S. Atlantic pelagic longline fleet in 1998. U.S. Dep. Commer., NOAA Tech. Memo. NMFS-SEFSC-430, 26 pp. Available from: NMFS, Southeast Fisheries Science Center, 75 Virginia Beach Dr., Miami, FL 33149.

Yeung, C. 2001. Estimates of marine mammal and marine turtle bycatch by the U.S. Atlantic pelagic longline fleet in 1999-2000. U.S. Dep. Commer., NOAA Tech. Memo. NMFS-SEFSC-467, 43 pp. Available from: NMFS, Southeast Fisheries Science Center, 75 Virginia Beach Dr., Miami, FL 33149.

APPENDIX I. Estimated serious injury and mortality (SI&M) of Western North Atlantic marine mammals listed by U.S. observed fisheries for 1999-2003. Marine mammal species with zero (0) observed SI&M during 1999 to 2003 are not shown in this table.

(tbd = to be determined; n/a = not available; JV = Joint Venture; TALFF = Total Allowable Level of Foreign Fishing; SNE = Southern New England).

Category, Fishery (estimated # of vessels/persons), Species	Yrs. observed	% observer coverage	Est. SI by Year (CV)	Est. Mortality by Year (CV)	Mean Annual Mortality (CV)	PBR
CATEGORY I						
Gillnet Fisheries: Northeast sink gillnet (341)						
Harbor porpoise - after Take Reduction Plan	1999-2003	.06, .06, .04, .02, .03		270(.28), 507(.37), 53(.97), 444(.37), 592(.33)	373 (.18)	747
White sided dolphin	1999-2003	.06, .06, .04, .02, .03		69(.70), 26(1.0), 26(1.0), 30(.74), 31(.93)	36 (.39)	364
Common dolphin	1999-2003	.06, .06, .04, .02, .03		146(.97), 0, 0, 0, 0	29 (.97)	960
Bottlenose dolphin (offshore)	1999-2003	.06, .06, .04, .02, .03		0, 132 (1.16), 0, 0, 0	26 (1.16)	566
Risso's dolphin	1999-2003	.06, .06, .04, .02, .03		0, 15(1.06), 0, 0, 0	3(1.06)	124
Harbor seal	1999-2003	.06, .06, .04, .02, .03		1,446(.34), 917(.43), 1,471 (.38), 787 (.32), 542 (.28)	1,032 (.17)	5,493
Gray seal	1999-2003	.06, .06, .04, .02, .03		155(.51), 193(.55), 117(.59), 0(0), 242 (.47)	141 (.26)	n/a
Harp seal	1999-2003	.06, .06, .04, .02, .03		81(.78), 24(1.57), 26(1.04), 0, 0	26 (.60)	n/a
Hooded seal	1999-2003	.06, .06, .04, .02, .03		0, 0, 82(1.14), 0, 0	16 (1.14)	n/a
Longline Fisheries: Pelagic longline (excluding NED-E)[1]						
Risso's dolphin	1999-2003	.04, .04, .02, .04, .02	22(1.0), 23(1.0), 45(.7), 8(1.0), 40(.63)	0, 41(1.0), 24(1.0), 20(.86), 0	45 (.38)	124
Long and short-finned pilot whale	1999-2003	.04, .04, .02, .04, .02	288(.74), 109(1.0), 50(.58), 52(.48), 21(.49)	93 (1.0), 24 (1.0), 20 (1.0), 2 (1.0), 0	132 (.49)	239
Pygmy sperm whale[2]	1999-2003	.04, .04, .02, .04, .02	0, 28(1.0), 0, 0, 0	0, 0, 0, 0, 0	6(1.0)	3.7
Longline Fisheries: Pelagic longline (NED-E area only)[3]						
Risso's dolphin	2001-2003	1.0, 1.0, 1.0	4 (0), 3 (0), 0	0, 0, 1 (0)	3 (0)	124
Trawl Fisheries:Squid, mackerel, butterfish (620) - SNE Mid-Atlantic Illex						
Long and short-finned pilot whale	1999-2003	.028, .111, 0, 0, tbd		0, 34 (.65), unk, unk, 0	11 (.65)	239
Trawl Fisheries:Squid, mackerel, butterfish (620) - SNE Mid-Atlantic Loligo						
Long and short-finned pilot whale	1999-2003	.009, .011, .012, .005, tbd		49 (.97), 0, 0, 0, 0	10 (.97)	239
Common dolphin	1999-2003	.009, .011, .012, .005, tbd		49 (.78), 273 (.57), 126 (1.09), 0, 0	90 (.97)	960
CATEGORY II						
Trawl Fisheries:Gulf of Maine/Georges Bank herring mid-water trawl - JV and TALFF [4]						

Long and short-finned pilot whale	2001	1.0[5]		11 (n/a)	11 (n/a)	239
White-sided dolphin (TALFF)	2001	1.0		2 (0)	2 (0)	364
Gillnet Fisheries:SE U.S. Atlantic shark gillnet (12)						
Bottlenose dolphin (coastal)	1999-2002	N. Florida .29, .23, .07, .20		0, 0, 0, 0	24 (.89)	3.3
	1999-2002	C. Florida .09, .15, .42, .25		12(.78), 2(1.0), 4(0), 7(1.0)	6(.89)	74
Gillnet Fisheries:US Mid-Atlantic coastal sink gillnet (<655)						
Harbor porpoise - after Take Reduction Plan	1999-2003	.02, .02, .02, .01, .01		53 (.49), 21 (.76), 26 (.95), unk, 76 (1.13)	44 (.61)	747
Bottlenose dolphin (offshore)	1999-2003	.02, .02, .02, .01, .01		0, 0, n/a, 0, 0	n/a	714
[6]Bottlenose dolphin Southern NC	1998-2002	.01, .03, .03, .02, <.01		0, 0, 0, 0, 0	0	9.9
[6]Bottlenose dolphin Northern NC	1998-2002	<.01, .01, .03, .01, <.01		17(.61), 13(.61), 26(.61), 8(1.06), 8(1.06)	14(.33)	20.3
[6]Bottlenose dolphin Northern migratory	1998-2002	.02, .03, .03, .02, .01		37(.48), 19(.48), 30(.48), 11(.35), 11(.35)	22(.23)	73.1
[6]Bottlenose dolphin NC mixed	1998-2002	.02, .02, .02, .01, .01		175(.46), 196(.46), 146(.46), 67(.45), 50(.45)	127(.23)	67.8
CATEGORY III						
Trawl Fisheries:SNE Mid-Atlantic mixed groundfish trawl (>1000)						
Long and short-finned pilot whale	1999-2003	.003, .003, .004, .005, tbd		228 (1.03), 0, 0, 0, 0	46 (1.03)	239
Trawl Fisheries:North Atlantic bottom trawl (1052)						
Harp seals	1999-2003	.003, .004, .004, .021, tbd[7]		0, 0, 49(1.10), 0, 0	10 (1.10)	n/a
Harbor seals	1999-2003	.003, .004, .004, .021, tbd[7]		0, 0, 0, tbd[4],0	tbd	5,493
White-sided dolphin	1999-2003	.003, .004, .004, .021, tbd[7]		0, 0, 0, tbd, tbd[7]	tbd[7]	364

NOTES: The estimated number of vessels/participants is expressed in terms of the number of active participants in the fishery, when possible. If this information is not available, the estimated number of vessels or persons licensed for a particular fishery is provided. Beginning with the 2001 Stock Assessment Report, Canadian records were incorporated into the mortality and serious injury rates to reflect the effective range of this stock. It is also important to stress that serious injury determinations are made based upon the best available information; these determinations may change with the availability of new information. Several factors must be considered: 1) a ship strike or entanglement may occur at some distance from the reported location; 2) the mortality or injury may involve multiple factors; for example, whales that have been both ship struck and entangled are not uncommon; 3) the actual vessel or gear type/source is often uncertain; and 4) in entanglements, several types of gear may be involved. For the purposes of this report, discussion is primarily limited to those records considered confirmed human-caused mortalities or serious injuries.

[1] 1999 mortality estimates were taken from Table 9 in Yeung *et al*. (NMFS Miami Laboratory PRD 99/00-13), and exclude the Gulf of Mexico. 2000 mortality estimates were taken from Table 10 in Yeung (2001).

[2] Pygmy Sperm Whales - Twenty-eight seriously injured pygmy sperm whales were reported in 2000 in the pelagic longline fishery. The 2000 mortality estimates were taken from Table 10 in Yeung 2001 (NMFS Miami Laboratory PRD 00/01-17). There have been no observed mortalities or serious injuries by NMFS Sea Samplers in the pelagic drift gillnet, pelagic longline, pelagic pair trawl, Northeast multispecies sink gillnet, Mid-Atlantic coastal sink gillnet, nor North Atlantic bottom trawl fisheries.

[3] An experimental program to test effects of gear characteristics, environmental factors, and fishing practices on marine turtle bycatch rates in the Northeast Distant (NED-E) water component of the fishery was conducted from June 1, 2001 - December 31, 2003. Observer coverage was 100% during this experimental fishery. Summaries are provided for the pelagic longline EXCLUDING the NED-E area in one row and for ONLY the NED in the second row (Garrison, 2003; Garrison and Richard, 2004).

[4] Ten vessels (3 foreign, 7 American) participated in the 2001 joint venture (JV) fishing operations and 2 of the foreign vessels participated in the 2001 Total Allowable Level of Foreign Fishing (TALFF) operations. Nets that are transferred from domestic to foreign vessels (JV) for processing are observed on board the foreign vessel. There may be nets fished by domestic vessels that do not get transferred to the foreign vessels and would therefore not be observed. During TALFF fishing operations, all the nets fished by a foreign fishing vessel are observed.

[5] During joint venture fishing operations, nets that are transferred from the domestic vessel to the foreign vessels for processing are observed on board the foreign vessel. There may be nets fished by domestic vessels that do not get transferred to a foreign vessel for processing and therefore would not be observed. During TALFF fishing operations all nets fished by the foreign vessel are observed.

[6] Coastal Bottlenose Dolphins -These are “management units” of the coastal morphotype of bottlenose dolphin along the U.S. Atlantic coast. Annual estimated mortality/serious injury and PBR are by management unit. PBR reported for these stocks is 1/2 year PBR.

[7] Mortality estimation attributed to the North Atlantic bottom trawl fishery is in progress.

Appendix II. Summary of the confirmed human-caused mortality and serious injury ("SI") events involving baleen whales along the Gulf of Mexico coast, U.S. East coast and adjacent Canadian Maritimes, 1999 - 2003, with number of events attributed to entanglements or vessel collisions by year.

Stock	Mean annual mortality and SI rate (and PBR)	Entanglements			Vessel Collisions		
		Annual rate (US waters / Canadian waters / other waters)	Confirmed mortalities (1999, 2000, 2001, 2002, 2003)	Confirmed SI's (1999, 2000, 2001, 2002, 2003)	Annual rate (US waters / Canadian waters)	Confirmed mortalities (1999, 2000, 2001, 2002, 2003)	Confirmed SI's
North Atlantic right whale	**2.6** (0)	**1.6** (1.0 / 0.6 / 0)	**3** (1, 0, 1, 1, 0)	**5** (0, 1, 1, 2, 1)	**1.0** (0.8 / 0.2)	**5** (1, 0, 2, 1, 1)	**0**
Gulf of Maine humpback whale[1]	**3.8**[2] (1.3)	**2.8** (2.2 / 0.6 / 0)	**5** (1, 0, 1, 2, 1)	**9** (2, 3, 0, 1, 3)	**0.6** (0.6 / 0)	**3** (0, 0, 2, 1, 0)	**0**
Western North Atlantic fin whale[3]	**1.4** (4.7)	**0.4** (0.2 / 0 / 0.2)	**2** (0, 0, 1, 1, 0)	**0**	**1.0** (1.0 / 0)	**5** (2, 1, 2, 0, 0)	**0**
Nova Scotian sei whale[4]	**0.4** (–)	**0**	**0**	**0**	**0.4** (0.4 / 0)	**2** (0, 0, 1, 0, 1)	**0**
Western North Atlantic blue whale[5]	**0** (–)	**0**	**0**	**0**	**0**	**0**	**0**
Canadian East Coast minke whale	**3.2** (31)	**3.2** (3.2 / 0 / 0)	**15** (5, 1, 2, 2, 5)	**1** (0, 1, 0, 0, 0)	**0**	**0**	**0**
Western North Atlantic Brydes whale	**0.2** (0.3)	**0.2** (0.2 / 0 / 0)	**1** (0, 0, 0, 0, 1)	**0**	**0**	**0**	**0**

[1] Includes only events involving confirmed members of the Gulf of Maine feeding stock.
[2] Includes a mother and calf taken by the Bequian hunt in 1999 (an addition of 0.4 per year for the period).
[3] Includes an entanglement mortality found off Bermuda in 2001.
[4, 5] Stock abundance estimates outdated; no PBR established for these stocks.

APPENDIX III: Fisheries Descriptions

This appendix is broken into two parts: Part A describes commercial fisheries that have documented interactions with marine mammals in the Atlantic Ocean; and Part B describes commercial fisheries that have documented interaction with marine mammals in the Gulf of Mexico. A complete list of all known fisheries for both oceanic regions is published in the Federal Register, vol. 68, No. 135, 2003. The fishery descriptions for the 2005 stock assessment report are based on the 2003 List of Fisheries designations because this document was originally compiled when the 2005 List of Fisheries was still at the proposal stage. The 2006 SAR will reflect the 2005 List of Fisheries designations. Each part of this appendix contains three sections: : I) data sources used to document marine mammal mortality/entanglements and commercial fishing effort trip locations, II) fishery descriptions for Category I, II and III fisheries that have documented interactions with marine mammals and their historical level of observer coverage, and III) historical fishery descriptions.

Part A. Description of U.S Atlantic Commercial Fisheries

I. Data Sources

Items 1-5 describe sources of marine mammal mortality, serious injury or entanglement data; items 6-8 describe the sources of commercial fishing effort data used to summarize different components of each fishery (i.e. active number of permit holders, total effort, temporal and spatial distribution) and generate maps depicting the location and amount of fishing effort.

1. Northeast Region Fisheries Observer Program

In 1989 a Fisheries Observer Program was implemented in the Northeast Region (Maine-Rhode Island) to document incidental bycatch of marine mammals in the Northeast Region Multi-species Gillnet Fishery. In 1993 sampling was expanded to observe bycatch of marine mammals in Gillnet Fisheries in the Mid-Atlantic Region (New York-North Carolina). The Northeast Fisheries Observer Program (NEFOB) has since been expanded to sample multiple gear types in both the Northeast and Mid-Atlantic Regions for documenting and monitoring interactions of marine mammals, sea turtles and finfish bycatch attributed to commercial fishing operations. At sea Observers onboard commercial fishing vessels collect data on fishing operations, gear and vessel characteristics, kept and discarded catch composition, bycatch of protected species, animal biology, and habitat (NMFS-NEFSC, 2003).

2. Southeast Region Fishery Observer Programs

Three Fishery Observer Programs are managed by the Southeast Fisheries Science Center (SEFSC) that observe commercial fishery activity in U.S. Atlantic waters. The Pelagic Longline Observer Program (POP) administers a mandatory observer program for the U.S. Atlantic Large Pelagics Longline Fishery. The program has been in place since 1992 and randomly allocates observer effort by eleven geographic fishing areas proportional to total reported effort in each area and quarter. Observer coverage levels are mandated under the Highly Migratory Species Fisheries Management Plan (HMS FMP, 50 CFR Part 635). The second program is the Shark Drift Gillnet Observer Program that observes the U.S. Southeast Atlantic Shark Gillnet Fishery. The Observer Program is mandated under the HMS FMP, the Atlantic Large Whale Take Reduction Plan (ALWTRP) (50 CFR Part 229), and the Biological Opinion under Section 7 of the Endangered Species Act. Observers are deployed on any active fishing vessel reporting shark drift gillnet effort. The third program is the Southeastern Shrimp Otter Trawl Fishery Observer Program. This is a voluntary program administered by SEFSC in cooperation with the Gulf and South Atlantic Fisheries Foundation. The program is funding and project dependent, therefore observer coverage is not necessarily randomly allocated across the fishery. The total level of observer coverage for this program is <<1% of the total fishery effort. In each Observer Program, the observers record information on the total target species catch, the number and type of interactions with protected species (including both marine mammals and sea turtles), and biological information on species caught.

3. Regional Marine Mammal Stranding Networks

The Northeast and Southeast Region Stranding Networks are components of the Marine Mammal Health and Stranding Response Program (MMHSRP). The goals of the MMHSRP are to facilitate collection and dissemination of data, assess health trends in marine mammals, correlate health with other biological and environmental parameters, and coordinate effective responses to unusual mortality events (Becker *et al.* 1994). Since 1997, the Northeast Region Marine

Mammal Stranding Network has been collecting and storing data on marine mammal strandings and entanglements that occur between the states of Maine and North Carolina. The Southeast Region Strandings Program is responsible for data collection and stranding response coordination along the Atlantic coast from South Carolina to Florida and along the U.S. Gulf of Mexico coast from Florida through Texas. Prior to 1997, stranding and entanglement data were maintained by the New England Aquarium and the National Museum of Natural History, Washington D.C. Volunteer participants, acting under a letter of agreement, collect data on stranded animals that include: species; event date and location; details of the event (i.e. signs of human interaction) and determination on cause of death; animal disposition; morphology; and biological samples. Collected data are reported to the appropriate Regional Stranding Network Coordinator and are maintained in regional and national databases.

4. Marine Mammal Authorization Program

Commercial fishing vessels engaging in Category I or II fisheries are required to register under the Marine Mammal Authorization Program (MMAP) in order to lawfully capture a marine mammal incidental to fishing operations. All vessel owners, regardless of the category of fishery they are operating in, are required to report all incidental injuries and mortalities of marine mammals that have occurred as a result of fishing operations (NMFS-OPR, 2003). Events are reported by fishermen on Mortality/Injury forms then submitted to and maintained by the NMFS Office of Protected Resources. The data reported include: captain and vessel demographics; gear type and target species; date, time and location of event; type of interaction; animal species; mortality or injury code; and number of interactions.

5. Other Data Sources for Protected Species Interactions/Entanglements/Ship Strikes

In addition to the above, data on fishery interactions, entanglements, and vessel collisions with large cetaceans are reported from a variety of other sources including the New England Aquarium (Boston, MA); Center for Coastal Studies (Provincetown, MA); U.S. Coast Guard; whale watch vessels; and Canadian Department of Fisheries and Oceans (DFO). These data, photographs, etc. are maintained by the Protected Species Branch at the Northeast Fisheries Science Center (NEFSC) and the SEFSC.

6. Northeast Region Vessel Trip Reports

The Northeast Region Vessel Trip Report Data Collection System is a mandatory, but self-reported commercial fishing effort database (Wigley, *et al.* 1998). The data collected include: species kept and discarded; gear types used; trip location; trip departure and landing dates; port; and vessel and gear characteristics. The reporting of these data is mandatory only for vessels fishing under a federal permit.

7. Southeast Region Fisheries Logbook System

The Fisheries Logbook System (FLS) is maintained at the SEFSC and manages data submitted from mandatory Fishing Vessel Logbook Programs under several FMPs. In 1986 a comprehensive logbook program was initiated for the Large Pelagics Longline Fishery and this reporting became mandatory in 1992. Logbook reporting has also been initiated since the early 1990s for a number of other fisheries including: Reef Fish Fisheries; Snapper-Grouper Complex Fisheries; federally managed Shark Fisheries; and King and Spanish Mackerel Fisheries. In each case, vessel captains are required to submit information on the fishing location, the amount and type of fishing gear used, the total amount of fishing effort (e.g., gear sets) during a given trip, the total weight and composition of the catch, and the disposition of the catch during each unit of effort (e.g., kept, released alive, released dead). FLS data are used to estimate the total amount of fishing effort in the fishery and thus expand bycatch rate estimates from observer data to estimates of the total incidental take of marine mammal species in a given fishery.

8. Northeast Region Dealer Reported Data

The Northeast Region Dealer Database houses trip level fishery statistics on fish species landed by market category, vessel ID, permit number, port location and date of landing, and gear type utilized. The data are collected by both federally permitted seafood dealers and NMFS port agents. Data are considered to represent a census of both vessels actively fishing with a federal permit and total fish landings. It also includes vessels that fish with a state permit (excluding the state of North Carolina) that land a federally managed species. Some states submit the same trip level data to the Northeast Region, but contrary to the data submitted by federally permitted seafood dealers, the trip level data reported by individual states does not include unique vessel and permit information. Therefore, the estimated number of active permit holders reported within this appendix should be considered a minimum estimate.

II. U.S Atlantic Commercial Fisheries

Northeast Sink Gillnet

Target Species: Atlantic Cod, Haddock, Pollock, Yellowtail Flounder, Winter Flounder, Witch Flounder, American Plaice, Windowpane Flounder, Spiny Dogfish, Monkfish, Silver Hake, Red Hake, White Hake, Ocean Pout, and Skate spp.

Number of Permit Holders: To Be Determined

Number of Active Permit Holders: In 2002 there were 361active federal permits reported in the Northeast Region (ME-CT) Dealer Reported Landings Database.

Total Effort: Total metric tons of fish landed from 1998 to 2003 were 22,933, 18,681, 14,487, 14,634, 15,201, and 17,680 respectively (NMFS). Data on total quantity of gear fished (i.e., number of sets) are not reliable, therefore will not be reported here. Total days absent from port or days at sea are yet to be determined. Figures documenting approximate gillnet trip locations are not yet available.

Temporal and Spatial Distribution: Effort is distributed throughout the Gulf of Maine, Georges Bank, and Southern New England Regions. Effort occurs year-round with a peak during May, June, and July primarily on the continental shelf region in depths ranging from 30 to 750 feet. Some nets are set in water depths greater than 800 feet. Figures 1-5 and 21-25 document the distribution of sets and marine mammal interactions observed from 1999 to 2003 respectively.

Gear Characteristics: The Northeast Sink Gillnet Fishery is dominated by a bottom-tending net (sink). Less than 1% of the fishery utilizes a drift gillnet (not tending the ocean bottom). Monofilament twine is the dominant material used with stretched mesh sizes ranging from 6 to 12 inches. String lengths range from 600 to 10,500 feet long. The mesh size and string length vary by the primary fish species targeted for catch.

Management and Regulations: The Northeast Sink Gillnet Fishery is listed as a Category I fishery (68 FR 41725, 50 CFR Part 229). This gear is managed by several federal and state FMPs that range from Maine to Connecticut. The relevant FMPs include, but may not be limited to: the Northeast Multi-species (FR 67, CFR Part 648); Monkfish (FR 68(81), 50 CFR Part 648); Spiny Dogfish (FR 65(7), 50 CFR Part 648); Summer Flounder, Scup and Black Sea Bass (FR 68(1), 50 CFR part 648); Atlantic Bluefish (FR 68(91), 50 CFR Part 648); and Northeast Skate Complex (FR 68(160), 50 CFR part 648). These fisheries are primarily managed by total allowable catch (TACs); individual trip limits (i.e., quotas); effort caps (i.e., limited number of days at sea per vessel); time and area closures; and gear restrictions.

Observer Coverage: During the period 1990 to 2003, estimated observer coverage (number of trips observed/total commercial trips reported) was 1%, 6%, 7%, 5%, 7%, 5%, 4%, 6%, 5%, 6%, 6%, 4%, 2%, and 3% respectively.

Comments: Effort patterns in this fishery are heavily influenced by pinger requirements, marine mammal time/area closures, fish time/area closures, and gear restrictions due to fish conservation measures, the ALWTRP, and the Harbor Porpoise Take Reduction Plan (HPTRP).

Protected Species Interactions: Harbor Porpoise, White-sided Dolphin, Harbor Seal, Gray Seal, Harp Seal, Hooded Seal, Long-finned Pilot Whale, Humpback Whale, Right Whale, Offshore Bottlenose Dolphin, Risso's Dolphin, and Common Dolphin. Not mentioned here are possible interactions with sea turtles and sea birds.

Bay of Fundy Sink Gillnet

Target Species: Atlantic Cod and other groundfish.

Number of Permit Holders: To Be Determined

Number of Active Permit Holders: To Be Determined

Total Effort: To Be Determined

Temporal and Spatial Distribution: In Canadian waters the Gillnet Fishery occurs during the summer and early autumn months mostly in the western portion of the Bay of Fundy.

Gear Characteristics: Typical gillnet strings are 300 m long (three 100 m panels), 4 m deep, with stretched mesh size of 15 cm, strand diameter of 0.57-0.60mm, and are usually set at a depth of about 100 m for 24 hours.

Management and Regulations: To Be Determined

Observer Coverage: During the period 1994 to 2001, the estimated observer coverage of the Grand Manan portion of the sink gillnet fishery was 0.49, 0.89, 0.8, 0.8, 0.24, 0.11, 0.41, and 0.56. The fishery was not observed during 2002 and 2003. There is a proposal to observe the fishery during 2004.

Comments: Marine mammals in Canadian waters are regulated by the Committee on the Status of Endangered Wildlife in Canada (COSEWIC). DFO Maritimes Region has developed a Harbour Porpoise Conservation Strategy that has set a maximum take of 110 Harbor Porpoise per year in the Bay of Fundy. Bycatch mitigation measures include acoustic pingers and nylon barium-sulphate netting that target cetacean and sea bird bycatch reduction goals, and fishery effort restrictions that target fish management goals.

Protected Species Interactions: Documented interactions with Harbor Porpoise and sea birds.

Mid-Atlantic Coastal Gillnet

Target Species: Monkfish, Spiny and Smooth Dogfish, Bluefish, Weakfish, Menhaden, Spot, Croaker, Striped Bass, Coastal Sharks, Spanish Mackerel, King Mackerel, American Shad, Black Drum, and Skate spp.

Number of Permit Holders: To Be Determined

Number of Active Permit Holders: To Be Determined

Total Effort: Total metric tons of fish landed from 1998 to 2003 were 15,494, 19,130, 16,333, 14,855, 13,389 and 13,107, respectively (NMFS). Data on total quantity of gear fished (i.e., number of sets) are not reliable, therefore will not be reported here. During 1998 it was estimated that 302 full- and part-time sink gillnet vessels and an undetermined number of drift gillnet vessels participated in this fishery. This is the number of unique vessels in the Commercial Landings Database (Weighout) that reported catch from this fishery during 1998 from the states of Connecticut to North Carolina. This does not include a small percentage of records where the vessel number was missing. Figures documenting approximate gillnet trip locations are not yet available.

Temporal and Spatial Distribution: This fishery operates year-round, extending from New York to North Carolina. It's comprised of a combination of small vessels that target a variety of fish species. This fishery can be prosecuted right off the beach (6 feet) or in nearshore coastal waters to offshore waters (250 feet). Figures 6-10 and 26-30 document the distribution of sets and marine mammal interactions observed from 1999 to 2003 respectively.

Gear Characteristics: The Mid-Atlantic Gillnet Fishery utilizes both drift and sink gillnets. These nets are most frequently attached to the bottom, although unanchored drift or sink nets are also utilized to target specific species. Monofilament twine is the dominant material used with stretched mesh sizes ranging from 2.5 to 12 inches. String lengths range from 150 to 8400 feet long. The mesh size and string length vary by the primary fish species targeted for catch.

Management and Regulations: The Mid-Atlantic Coastal Gillnet Fishery is listed as a Category I fishery (68 FR 41725, 50 CFR Part 229). This gear is managed by several federal FMPs and Inter-State Fishery Management Plans (ISFMP's) managed by the Atlantic States Marine Fisheries Commission (ASMFC). This fishery ranges from New York to North Carolina. The relevant FMPs include, but may not be limited to: Atlantic Bluefish (FR 68(91), 50 CFR Part 648); Weakfish (FR 68(191), 50 CFR 697); Shad and River Herring (ASMFC ISFMP 2002); Striped Bass (FR68(202), 50 CFR part 697); Spanish Mackerel (FR 65(92), 50 CFR 622); Monkfish (FR 68(81), 50 CFR Part 648); Spiny Dogfish (FR 65(7), 50 CFR Part 648); Summer Flounder, Scup and Black Sea Bass (FR 68(1), 50 CFR part 648); Northeast Skate Complex (FR 68(160), 50 CFR part 648); and Atlantic Coastal Sharks (FR 68(247), 50 CFR 600-635). These fisheries are primarily managed by TACs; individual trip limits (i.e., quotas); effort caps (i.e., limited number of days at sea per vessel);

time and area closures; and gear restrictions.

Observer Coverage: During the period 1995 to 2003, the estimated observer coverage was 5%, 4%, 3%, 5%, 2%, 2%, 2%, 1%, and 1% respectively.

Comments: Effort patterns in this fishery are heavily influenced by marine mammal time/area closures, gear restrictions due to fish conservation measures, the ALWTRP, and the HPTRP. A Coastal Bottlenose Dolphin Take Reduction Plan is pending. When enacted it will impact how some Mid-Atlantic Coastal Gillnet Fisheries may be prosecuted (i.e., gear restrictions).

Protected Species Interactions: Harbor Porpoise, White-sided Dolphin, Harbor Seal, Gray Seal, Harp Seal, Humpback Whale, Right Whale, Coastal Bottlenose Dolphin, Offshore Bottlenose Dolphin, Common Dolphin, and Long-Finned and Short-Finned Pilot Whale. Not mentioned here are possible interactions with sea turtles and sea birds.

Atlantic Squid, Mackerel, Butterfish Trawl

Target Species: Atlantic Mackerel, *Loligo* Squid, *Illex* Squid, and Atlantic Butterfish

Number of Permit Holders: To Be Determined

Number of Active Permit Holders: To Be Determined

Total Effort: Total effort, measured in trips, for the domestic Atlantic Mackerel Fishery from 1998 to 2003 was 299, 270, 104, 184, 340, and 279, respectively (NMFS). Total effort, measured in trips, for the *Illex* Squid Fishery from 1998 to 2003 was 412, 141, 108, 51, 39, and 103, respectively (NMFS). Total effort, measured in trips, for the *Loligo* Squid Fishery from 1998 to 2003 was 1,048, 495, 529, 413, 3,585, and 1,848, respectively (NMFS). Atlantic Butterfish is a bycatch (non-directed) fishery, therefore effort on this species will not be reported. The number of days absent from port, or days at sea, are yet to be determined. Figures documenting approximate trawl trip locations are not yet available.

Temporal and Spatial Distribution: Because of spatial and temporal differences in the harvesting of *Illex* and *Loligo* Squid and Atlantic Mackerel, each one of these sub-fisheries are described separately. Figures 11-15 and 31-35 document the distribution of tows and marine mammal interactions observed from 1999 to 2003 respectively.

***Illex* Squid**

The U.S. domestic fishery for *Illex* Squid, ranging from Southern New England to Cape Hatteras, North Carolina, reflects patterns in the seasonal distribution of *Illex* Squid (*Illex illecebrosus*). *Illex* is harvested offshore (along or outside of the 100m isobath), mainly by small-mesh otter trawlers when the Squid are distributed in continental shelf and slope waters during the summer months (June-September) (Clark 1998).

***Loligo* Squid**

The U.S. domestic fishery for *Loligo* Squid (*Loligo pealeii*) occurs mainly in Southern New England and Mid-Atlantic waters. Fishery patterns reflect *Loligo* seasonal distribution, therefore most effort is directed offshore near the edge of the continental shelf during the fall and winter months (October-March) and inshore during the spring and summer months (April-September) (Clark 1998).

Atlantic Mackerel

The U.S. domestic fishery for Atlantic Mackerel (*Scomber scombrus*) occurs primarily in the Southern New England and Mid-Atlantic waters between the months of January and May (Clark 1998). An Atlantic Mackerel Trawl Fishery also occurs in the Gulf of Maine during the summer and fall months (May-December) (Clark 1998).

Atlantic Butterfish

Atlantic Butterfish (*Peprilus triacanthus*) undergo a northerly inshore migration during the summer months, a southerly offshore migration during the winter months, and are mainly caught as bycatch to the directed Squid and Mackerel Fisheries. Fishery observers suggest that a significant amount of Atlantic Butterfish discarding occurs at sea.

Gear Characteristics: The *Illex* and *Loligo* Squid Fisheries are dominated by small-mesh otter trawls, but substantial landings of *Loligo* Squid are also taken by inshore pound nets and fish traps during the spring and summer months (Clark 1998). The Atlantic Mackerel Fishery is prosecuted by both mid-water (pelagic) and bottom trawls.

Management and Regulations: The Atlantic Squid, Mackerel, Butterfish Trawl Fishery is listed as a Category I (68 FR 41725, 50 CFR Part 229). The Mid-Atlantic Mackerel and Squid Trawl Fisheries were combined into the Atlantic Mid-Water Trawl Fishery in the revised proposed list of fisheries in 1995. The Mackerel Trawl Fishery had been classified as a Category II fishery since 1990. The Squid Fishery was originally classified as a Category II fishery in 1990, but was reclassified as a Category III fishery in 1992. The combined fishery was then reclassified as a Category II fishery in 1995. This fishery is managed by the federal Squid, Mackerel, Butterfish FMP. The *Illex* and *Loligo* Squid Fisheries are managed by moratorium permits, gear and area restrictions, quotas, and trip limits. The Atlantic Mackerel and Atlantic Butterfish Fisheries are managed by an annual quota system.

Observer Coverage: Estimated observer coverage in the Atlantic Mackerel, *Loligo* Squid, and *Illex* Squid Fisheries is measured by number of trips observed/total commercial trips reported. During 1996 to 2003, estimated observer coverage in the *Illex* Fishery was 3.7%, 6.21%, 0.97%, 2.84%, 11.11%, 0.00%, 0.00%, and 8.74%, respectively. During 1996-2003, estimated observer coverage of the offshore *Loligo* Fishery was 0.03%, 0.50%, 0.78%, 0.86%, 1.08%, 1.25%, 0.5%, and 0.64%, respectively. During 1996-2003, estimated observer coverage of the inshore *Loligo* Fishery was 0.02%, 2.10%, 0.47%, 0.51%, 0.59%, 0.47%, 0.38%, and 0.66%, respectively. During 1997-2003, estimated observer coverage of the domestic Atlantic Mackerel Fishery was 0.79%, 0.00%, 1.13%, 4.9%, 3.4%, 0.64%, and 0.00%, respectively. Mandatory 100% observer coverage is required on any Joint Venture (JV) fishing operation. The most recent Atlantic Mackerel JV fishing activity occurred in 1998 and 2002 where 152 and 62 transfers from USA vessels were observed respectively. Only the net transfer operations from the USA vessel to the foreign processing vessel are observed. The actual net towing and hauling operations conducted on the USA vessel are not observed.

Comments: Mobile Gear Restricted Areas (GRAs) were put in place for fishery management purposes in November 2000. The intent of the GRAs is to reduce bycatch of scup. The GRAs are spread out in time and space along the edge of the Southern New England and Mid-Atlantic continental shelf region (between 100 and 1000 meters). These seasonal closures are targeted at trawl gear with small-mesh sizes (<4.5 inches stretched). The Atlantic Herring and Atlantic Mackerel Trawl Fisheries are exempt from the GRAs. Access to the GRAs to harvest non-exempt species (*Loligo* Squid, Black Sea Bass, and Silver Hake) can be granted by a special permit. For detailed information regarding GRAs refer to (FR69(9), 50 CFR Part 648).

Protected Species Interactions: White-sided Dolphin, Common Dolphin, Long-finned Pilot Whale, and Short-finned Pilot Whale. Not mentioned here are possible interactions with sea turtles and sea birds.

North Atlantic Bottom Trawl

Target Species: Atlantic Cod, Haddock, Pollock, Yellowtail Flounder, Winter Flounder, Witch Flounder, American Plaice, Atlantic Halibut, Redfish, Windowpane Flounder, Summer Flounder, Spiny Dogfish, Monkfish, Silver Hake, Red Hake, White Hake, Ocean Pout, and Skate spp.

Number of Permit Holders: To Be Determined

Number of Active Permit Holders: In 2002 there were 803 active federal permits reported in the Northeast Region Dealer Reported Landings Database.

Total Effort: Total effort, measured in trips, for the North Atlantic Bottom Trawl Fishery from 1998 to 2003 was 13,263, 10,795, 12,625, 12,384, 11,855, and 11,577, respectively (NMFS). An average mean of 970 (CV=0.04) vessels (full- and part time) participated annually in the fishery during 1989-1993. The number of days absent from port, or days at sea, are yet to be determined. Figures documenting approximate trawl trip locations are not yet available.

Temporal and Spatial Distribution: Effort occurs year-round with a peak during May, June, and July primarily on the continental shelf and is distributed throughout the Gulf of Maine, Georges Bank, and Southern New England Regions. Figures documenting locations of observed sets and incidental bycatch are not yet available.

Gear Characteristics: To Be Determined

Management and Regulations: The North Atlantic Bottom Trawl Fishery is listed as a Category III fishery (68 FR 41725, 50 CFR Part 229). This gear is managed by several federal and state FMPs that range from Maine to Connecticut. The

relevant FMPs include, but may not be limited to: the Northeast Multi-species (FR 67, CFR Part 648); Monkfish (FR 68(81), 50 CFR Part 648); Spiny Dogfish (FR 65(7), 50 CFR Part 648); Summer Flounder, Scup and Black Sea Bass (FR 68(1), 50 CFR part 648); Atlantic Bluefish (FR 68(91), 50 CFR Part 648); and Northeast Skate Complex (FR 68(160), 50 CFR part 648). These fisheries are primarily managed by TACs; individual trip limits (i.e., quotas); effort caps (i.e., limited number of days at sea per vessel); time and area closures; and gear restrictions.

Observer Coverage: During the period 1994 to 2003, estimated observer coverage was 0.4%, 1.1%, 0.2%, 0.2%, 0.1%, 0.3%, 0.4%, 0.4%, 2%, and 2.79%, respectively. Vessels in the North Atlantic Bottom Trawl Fishery, a Category III fishery under the MMPA, were observed in order to meet fishery management needs rather than monitoring for bycatch of marine mammals.

Comments:

Protected Species Interactions: White-sided Dolphin, Common Dolphin, Harbor Seal, and Harp Seal. Not mentioned here are possible interactions with sea turtles and sea birds.

Mid-Atlantic Mixed Species Trawl

Target Species: Include, but are not limited to, Monkfish, Summer Flounder (Fluke), Winter Flounder, Silver Hake (Whiting), Spiny and Smooth Dogfish, Scup, and Black Sea Bass

Number of Permit Holders: To Be Determined

Number of Active Permit Holders: To Be Determined

Total Effort: Total effort, measured in trips, for the Mid-Atlantic Mixed Species Trawl from 1998 to 2003 was 27,521, 26,525, 24,362, 27,890, 28,103, and 25,725, respectively (NMFS). The number of days absent from port, or days at sea, are yet to be determined. Figures documenting approximate trawl trip locations are not yet available.

Temporal and Spatial Distribution: This fishery occurs year-round from Cape Cod, Massachusetts to Cape Hatteras, North Carolina. Figures 16-20 and 36-40 document the distribution of tows and marine mammal interactions observed from 1999 to 2003 respectively.

Gear Characteristics: To Be Determined

Management and Regulations: The Mid-Atlantic Mixed Species Trawl Fishery is listed as a Category III fishery (68 FR 41725, 50 CFR Part 229). This gear is managed by several federal and state FMPs that range from Massachusetts to North Carolina. The relevant FMPs include, but may not be limited to, Monkfish (FR 68(81), 50 CFR Part 648); Spiny Dogfish (FR 65(7), 50 CFR Part 648); Summer Flounder, Scup, and Black Sea Bass (FR 68(1), 50 CFR part 648); and Northeast Skate Complex (FR 68(160), 50 CFR part 648).

Observer Coverage: During the period 1996 to 2003, estimated observer coverage was 0.24%, 0.22%, 0.15%, 0.14%, 0.35%, 0.41% , 0.53%, and 0.87%, respectively.

Comments:

Protected Species Interactions: Common Dolphin and Long-finned Pilot Whale. Not mentioned here are possible 2interactions with sea turtles and sea birds.

2 Defined in FR list of fisheries as 1) Atlantic herring mid-water trawl (including pair trawl), 2) Gulf of Maine Atlantic herring purse seine, and 3) Gulf of Maine herring and Atlantic mackerel stop seine/weir

Northeast Atlantic (Gulf of Maine/Georges Bank) Atlantic Herring Fishery[1]

Target Species: Atlantic Herring

Gear Characteristics: Historically, the Atlantic Herring resource was harvested by the Distant Water Fleet (DWF) until the fishery collapsed in the late 1970's. There has been no DWF since then. A domestic fleet has been harvesting the Atlantic Herring resource utilizing both fixed and mobile gears. Only a small percentage of the resource is currently harvested by fixed gear due to a combination of reduced availability and less use of fixed gear (Clark 1998). The majority of the resource is currently harvested by domestic mid-water (pelagic) trawls (single and paired) and purse seines.

Management and Regulations: Atlantic herring are managed jointly by the MAFMC and ASMFC as one migratory stock complex. There has been a domestic resurgence in a directed fishery on the adult stock due to the recovery of the adult stock biomass. The Atlantic Herring Mid-Water Trawl Fishery is a Category II fishery. The Atlantic Herring Purse Seine Fishery is a Category III fishery (68 FR 41725, 50 CFR Part 229).

Temporal and Spatial Distribution: The current fishery occurs during the summer months when the resource is distributed throughout the Gulf of Maine and Georges Bank regions. The stock continues on a southerly migration into Mid-Atlantic waters during the winter months.

Observer Coverage: There were no domestic mid-water trawl trips observed in 1997 or 1998, 3 trips in 1999 (1 single; 2 paired), 13 trips in 2000 (12 single; 1 paired), no trips in 2001 or 2002, and 63 trips in 2003. A U.S. JV Mid-Water (pelagic) Trawl Fishery was conducted on Georges Bank from August to December 2001. A total allowable landings of foreign fishery (TALFF) was also granted during the same time period. Ten vessels (3 foreign and 7 American), fishing both single and paired mid-water trawls, participated in the 2001 Atlantic Herring JV Fishery. Two out of the three foreign vessels also participated in the 2001 TALFF and fished with paired mid-water trawls. The NMFS maintained 74% observer coverage (243 hauls) on the JV transfers and 100% observer coverage (114 hauls) on the foreign vessels granted a TALFF.

Comments: Mobile Gear Restricted Areas (GRAs) were put in place for fishery management purposes in November 2000. The intent of the GRAs is to reduce bycatch of Scup. The GRAs are spread out in time and space along the edge of the Southern New England and Mid-Atlantic continental shelf region (between 100 and 1000 meters). These seasonal closures are targeted at trawl gear with small-mesh sizes (<4.5 inches stretched). The Atlantic Herring and Atlantic Mackerel Trawl Fisheries are exempt from the GRAs. For detailed information regarding GRAs refer to (FR69(9), 50 CFR Part 648).

Protected Species Interactions: White-sided Dolphin and Long-finned Pilot Whale. There were no marine mammal takes observed from the domestic Mid-Water Trawl Fishery trips during the period 1997 to 2002. Not mentioned here are possible interactions with sea turtles and sea birds.

Bay of Fundy Herring Weir

Target Species: Atlantic Herring

Number of Permit Holders: According to Canadian DFO officials, for 1998 there were 225 licenses for herring weirs on the New Brunswick and Nova Scotia sides of the Bay of Fundy (60 from Grand Manan Island, 95 from Deer and Campobello Islands, 30 from Passamaquoddy Bay, 35 from the East Charlotte area, and 5 from the Saint John area). The number of licenses has been fairly consistent since 1985 (Ed Trippel, pers. comm.)

Number of Active Permit Holders: In 2002 around Grand Manan Island, the only area surveyed for active weirs, there were 22 active weirs. In 2003 the number of active weirs included: 20 around Grand Manan Island, 9 around the Wolves Islands, 10 around Campobello Island, 2 at Deer Island, and 43 in Passamaquoddy Bay and the western Bay of Fundy. The numbers in the eastern Bay of Fundy are unknown, but some do exist.

Total Effort: Effort is difficult to measure. Weirs may or may not have twine (i.e., be actively fishing) on them in a given year and the amount of time the twine is up varies from year to year. Most weirs tend to fish (i.e., have twine on them) during July, August, and September. Some fishermen keep their twine on longer, into October and November, if it is a

good year or there haven't been any storms providing incentive to take the twine down. Effort cannot simply be measured by multiplying the number of weirs with twine times the average number of fishing days (this will provide a very generous estimation of effort) because if a weir fills up with fish the fisherman will pull up the drop (close the net at the mouth) which prevents loss of fish, but also means no new fish can get in, therefore the weir is not actively fishing during that period.

Temporal and Spatial Distribution: In Canadian waters, the Herring Weir Fishery occurs from May to October along the southwestern shore of the Bay of Fundy, and is scattered along the coasts of western Nova Scotia.

Gear Characteristics: Weirs are large, heart-shaped structures (roughly 100 feet across) consisting of long wooden stakes (50-80 feet) pounded 3-6 feet into the sea floor and surrounded by a mesh net (the "twine") of about ¾ inch stretch mesh. Weirs are typically located within 100-400 feet of shore. The twine runs from the sea floor to the surface, and the only opening (the "mouth") is positioned close to shore. Herring swimming along the shore at night, encounter a fence (net of the same twine from sea floor to surface) that runs from the weir to the shoreline and directs the fish into the weir. At dawn, the weir fisherman tends the weir and if Herring are present, he/she may close off the weir until the fish can be harvested. Harvesting takes place when the tidal current is the slackest, usually just before low tide. A large net ("seine") is deployed inside the weir, and, much like a purse seine, it is drawn up to the surface so that the fish become concentrated. They are then pumped out with a vacuum hose into the waiting carrier for transport to the processing plant.

Management and Regulations: To Be Determined

Observer Coverage: From mid-July to early September, on a daily basis, scientists from the Grand Manan Whale & Seabird Research Station check only the weirs around Grand Manan Island for the presence of cetaceans.

Comments: Marine mammals occasionally swim into weirs, in which they can breathe and move about. Marine mammals are vulnerable during the harvesting/seining process where they can become tangled in the seine and suffocate if care is not taken to remove them from the net or to remove them from the weir prior to the onset of the seining process. Small marine mammals, like porpoises, can be removed from the net, lifted into small boats, and taken out of the weir for release without interrupting the seining process. Larger marine mammals, such as whales, must be removed from the weir either through the creation of a large enough escape hole in the back of the weir (taking down the twine and removing some poles) or sometimes by sweeping them out with a specialized mammal net, although this approach carries with it a few more risks to the animal than the "escape hole" technique.

Through the cooperation of weir fishermen and the Grand Manan Whale & Seabird Research Station, weir-associated mortality of cetaceans is relatively low. Over 91% of all entrapped porpoises, dolphins and whales are successfully released from weirs around Grand Manan Island. Thus the total number of entrapments (which can vary annually from 6 to 312) is in no way reflective or indicative of cetacean mortality caused by this fishery.

Protected Species Interactions: Documented interactions with Harbor Porpoise, Humpback Whales, and Minke Whales. Right Whales are also vulnerable to entrapment, though very rarely. The last two Minke whales in a Grand Manan weir were safely released, unharmed, through the partial disassembly of the weir.

Northeast/Mid-Atlantic American Lobster Trap/Pot

There are three distinctly identified stock areas for the American lobster: 1) Gulf of Maine, 2) south of Cape Cod to Long Island Sound, and 3) Georges Bank and south to Cape Hatteras. In 1997, there were 3,431 vessels holding licenses to harvest lobsters in federal waters, 2,674 vessels licensed to use lobster pot gear in state waters, 675 vessels licensed to use bottom trawls and approximately 100 licenses to use dredge gear to harvest lobsters. In 2000, there were 7,539 vessels from Maine to North Carolina holding licenses. Lobsters are taken primarily by traps, with about 2-3% of the harvest being taken by mobile gear (trawlers and dredges). About 80% of lobsters were harvested from state waters. The offshore fishery in federal waters has developed in the past 10 to 15 years, largely due to technological improvements in equipment and lower competition in the offshore areas. In January 1997, NMFS changed the classification of the Gulf of Maine and Mid-Atlantic Lobster Pot Fisheries from Category III to Category I (1997 List of Fisheries 62FR33, January 2, 1997) based on examination of 1990 to 1994 stranding and entanglement records of large whales (including Right, Humpback and Minke Whales). This fishery is operating under regulations from the ALWTRP (July 22, 1997; 62 FR 39157) and the federal American Lobster FMP (December 6, 1999; 64 FR 68228).

Atlantic Ocean, Caribbean, Gulf of Mexico Large Pelagics Longline

Target Species: Large pelagic fish species including: Swordfish, Yellowfin Tuna, Bigeye Tuna, Bluefin Tuna, Albacore Tuna, Dolphin Fish, Shortfin Mako Shark, and a variety of other shark species.

Number of Permit Holders: < 200

Number of Active Permit Holders: The number of active fishing vessels in the Pelagic Longline Fishery has been declining since a peak number of 338 vessels reporting longline effort during 1993. Over the period between 1996 and 2001, the mean number of vessels reporting effort to the FLS was 216. The number of vessels reporting effort in the entire U.S. Atlantic including the Gulf of Mexico during 2002 was 148. The total number of fishing vessels reporting effort in the Gulf of Mexico during 2002 was 68, though some of these vessels likely also reported fishing effort in other areas (Garrison 2003a).

Total Effort: The total fishing effort in the Atlantic component of the Pelagic Longline Fishery has been declining since a peak reported effort of 12,318 sets (7.41 million hooks) during 1995. The mean effort reported to the FLS between 1996 and 2001 was 8,273 sets (5.03 million hooks). During 2002, the total reported fishing effort in the Atlantic Ocean component of the fishery was 4,998 sets and 3.63 million hooks (Garrison 2003a).

Temporal and Spatial Distribution: Fishing effort occurs year round and operates in waters both inside and outside the U.S. EEZ throughout Atlantic, Caribbean and Gulf of Mexico waters. The "Atlantic" component of the fleet operates both in coastal and continental shelf waters along the U.S. Atlantic coast from Florida to Massachusetts. The fleet also operates in distant waters of the Atlantic including the central equatorial Atlantic Ocean and the Canadian Grand Banks. Fishing effort is reported in 11 defined fishing areas including the Gulf of Mexico. During 2002, the majority of fishing effort in the Atlantic has been reported in the Mid-Atlantic Bight (MAB, 1,347 sets), Florida East Coast (FEC, 931 sets), and South Atlantic Bight (SAB, 790 sets) fishing areas (Garrison 2003a).

Gear Characteristics: The pelagic longline gear consists of a mainline of >700-lb test monofilament typically ranging between 10 and 45 miles long. At regular intervals along the mainline, bullet-shaped floats are suspended and long sections of the gear are marked by "high-flyers" or radio beacons. Suspended from the mainline are long gangion lines of 200 to 400-lb test monofilament that are typically 100 to 200 feet in length. Fishing depths are most typically between 40 and 120 feet. Hooks of various sizes are attached by a steel swivel leader. Hooks may be of the straight shank "J" type hook or circle shaped hooks and the hook end may be offset from the shank. A variety of bait types are used depending on the target species, but most typically include whole, frozen squid or fish baits such as sardine or mackerel. A combination of different hook and bait types may be used on a single set. Longline sets targeting tunas are typically set at dawn and soak throughout the day with recovery near dusk. Those sets targeting swordfish are more typically night sets. The total amount of time the gear remains in the water including set, soak, and haul times is typically 10-14 hours.

Management and Regulations: The Large Pelagics Longline Fishery is listed as a Category I fishery under the MMPA due to frequently observed interactions with marine mammals (68 FR 41725, 50 CFR Part 229). The directed fishery is managed under the FMP for Atlantic Tunas, Swordfish, and Sharks (HMS FMP, 50 CFR Part 635). The fishery has also been the focus of management actions relating to bycatch of billfish. Amendment One to the Atlantic Billfish FMP also pertains to the Large Pelagics Longline Fishery and is consistent with the regulations in the HMS FMP. This fishery is also regulated under the Endangered Species Act resulting from frequent interactions with sea turtle species including both Loggerhead and Leatherback Turtles in the Atlantic and Gulf of Mexico.

Observer Coverage: The Pelagic Longline Observer Program (POP) is a mandatory observer program managed by the SEFSC that has been in place since 1992. Observers are placed upon randomly selected vessels with total observer effort allocated on a geographic basis proportional to the total amount of fishing effort reported by the fleet. The target observer coverage level was 5% of reported sets through 2001, and has recently been elevated to 8% of total sets. Between 1996 and 2001, observer coverage as a percentage of reported sets in the Atlantic component of the fishery was 2%, 3%, 3%, 4%, 4%, and 4% . The observer coverage during 2002 was 3.8% of reported sets; however, coverage was as high as 14% in some areas and seasons (Garrison 2003a). These values do not include the experimental portion of the fishery in the NED area, which was 100% of sets during 2001-2002.

Comments: This fishery has been the subject of numerous management actions over the last four years associated with bycatch of both billfish and sea turtles. These changes have resulted in a reduction of overall fishery effort and changes in the behaviors of the fishery. The most significant change was the closure of the Northeast Distant Water (NED) area off the Canadian Grand Banks and near the Azores as of June 1, 2001 (50 CFR Part 635). An experimental fishery was conducted in this area during both 2001 and 2002 to evaluate gear characteristics and fishing practices that increase the bycatch rate of sea turtles. Several marine mammals, primarily Risso's Dolphins, were seriously injured during this experimental fishery. In addition, there have been a number of time-area closures since late 2000 including year-round closures in the DeSoto Canyon area in the Gulf of Mexico and the Florida East Coast area; and additional seasonal closures in the Charleston Bump area and off of New Jersey (NMFS, 2003). Additionally, a ban on the use of live fish bait was initiated in 1999 due to concerns over billfish bycatch. The majority of interactions with marine mammals in this fishery have been with Pilot Whales and Risso's Dolphin. These interactions primarily occurred along the shelf break in the Mid-Atlantic Bight region during the third and fourth quarters (Garrison 2003a).

Protected Species Interactions: Humpback Whale, Minke Whale, Risso's Dolphin, Long-finned Pilot Whale, Short-finned Pilot Whale, Common Dolphin, Atlantic Spotted Dolphin, Pantropical Spotted Dolphin, Striped Dolphin, Offshore Bottlenose Dolphin, Pygmy Sperm Whale, and Harbor Porpoise. Not mentioned here are possible interactions with sea turtles and sea birds.

Southeastern U.S. Atlantic Shark Gillnet

Target Species: Large and small coastal sharks including: Blacktip, Blacknose, Finetooth, Bonnethead, and Sharpnose Sharks

Number of Permit Holders: 6

Number of Active Permit Holders: 6

Total Effort: During the period from 1998 to 2001, the fishing effort reported to the FLS by vessels operating in the Shark Gillnet Fishery averaged 317 sets annually. The size of the fleet and total reported effort has been declining in the last three years. The total reported fishing effort by the six vessels operating in the fleet was 217 sets during 2002. However, there is direct evidence of under-reporting as some observed sets were not reported to the FLS system. In addition, these vessels also prosecute other fisheries, and it is not possible to distinguish between trips targeting sharks from those targeting other finfish. The total fishing effort in this fleet therefore remains uncertain (Garrison 2003b).

Temporal and Spatial Distribution: The Shark Drift Gillnet Fleet operates in the coastal waters of Florida and Georgia. During the period from 15 November to 31 March, fishing effort is restricted to waters south of 27°51'N latitude under the provisions of the ALWTRP. One vessel operates in waters off Key West, Florida during winter months. During the remainder of the year, the fishery effort is concentrated in waters off Cape Canaveral, Florida and southern Georgia (Carlson and Baremore 2002).

Gear Characteristics: The Shark Gillnet Fishery is characterized by large-mesh (5-10 inches) nets that are typically greater than 1500 feet long. The fleet has traditionally employed long, night-time drift sets with durations greater than 10 hours. However, in recent years, an increasing proportion of the fishing effort consists of "strike sets" in which schools of sharks are targeted and encircled. Strike sets are of much shorter duration (typically < 1 hour) than drift sets and generally have very low bycatch of non-target species (Carlson and Baremore 2002). Approximately 50% of the fishing effort observed during 2002 was strike sets.

Management and Regulations: The Shark Drift Gillnet Fishery is listed as a Category II fishery under the MMPA due to occasional interactions with marine mammals (68 FR 41725, 50 CFR Part 229). The directed fishery effort is managed under an amendment to the HMS FMP (50 CFR Part 635, 66 FR 17370 March 30, 2001) that mandates observer coverage outside of the season, defined by the ALWTRP, at levels sufficient to achieve precise estimates (coefficient of variation < 0.3) of marine mammal and sea turtle bycatch. The fishery is also managed under the ALWTRP (50 CFR Part 229, 67 FR 1133), which includes seasonal restriction of fishing effort below 27°51'N latitude during 15 November - 31 March and 100% observer coverage during this period. Similar provisions are also included in the Biological Opinion on the fishery under section 7 of the Endangered Species Act.

Observer Coverage: A dedicated observer program for the Shark Drift Gillnet Fishery has been in place since 1998. Due to the provisions of the ALWTRP, observer coverage has been high during winter months since 2000. However, due to limits on available resources, observer coverage outside of this period was generally low (< 5%) prior to 2000. During 2002, the observer coverage during January-March was 59% of reported effort and 34% of reported effort during the remainder of the year. However, given the uncertainties surrounding the level of reported effort in the FLS, these estimates of observer coverage are highly uncertain. The Shark Drift Gillnet Observer Program attempted to cover 100% of shark gillnet trips by the fleet during 2002 (Carlson and Baremore 2002, Garrison 2003b).

Comments: There is a significant level of uncertainty surrounding estimating the total level of effort in this fishery. There is direct evidence of inconsistency in reporting. It is not possible to distinguish trips targeting sharks from those targeting other fish species, and it is not possible to distinguish strike sets from drift sets in the logbook data. However, the overall marine mammal and sea turtle bycatch rate is very low, therefore it is unlikely that even severe biases would result in large increases in the estimated total protected species bycatch in this fishery. In addition to marine mammal interactions, this fishery has been the subject of management concern due to recent interactions with endangered sea turtles including Leatherback and Loggerhead Turtles.

Protected Species Interactions: Coastal Bottlenose Dolphin and Atlantic Spotted Dolphin

Atlantic Blue Crab Trap/Pot

The Blue Crab Trap/Pot Fishery is broadly distributed in estuarine and nearshore coastal waters throughout the Mid-Atlantic. The fishery is estimated to have >16,000 participants deploying gear on a year-round basis. Pots are baited with fish or poultry and are typically set in rows in shallow water. The pot position is marked by either a floating or sinking buoy line attached to a surface buoy. In recent years, reports of strandings with evidence of interactions between Bottlenose Dolphins and both recreational and commercial Crab Pot Fisheries have been increasing in the Southeast region (McFee and Brooks 1998). Interactions with crab pots appear to generally involve a dolphin becoming wrapped in the buoy line. The total number of these interactions and associated mortality rates has not been documented. The fishery has been defined as a Category II fishery in the 2003 List of Fisheries (68 FR 41725, 50 CFR Part 229).

Mid-Atlantic Haul/Beach Seine

A Beach Seine Fishery operates along northern North Carolina beaches targeting Striped Bass, Mullet, Spot, Weakfish, Sea Trout, and Bluefish. The fishery operates on the Outer Banks of North Carolina primarily in the spring (April-June) and fall (October-December). It uses two primary gear types: a “beach anchored gill net” and a “beach seine”. Both systems utilize a small net anchored to the beach. The beach seine system also uses a bunt and a wash net that are attached to the beach and are in the surf (Steve et al. 2001). The North Carolina Beach Seine Fishery has been observed since April 7, 1998 by the NMFS Fisheries Sampling Program (Observer Program) based at the NEFSC. Through 2001, there were 101 sets observed during the winter season (Nov-Apr) and 65 sets observed during the summer season (May-Oct). There were no sets observed during the summer of 2001. The fishery has been observed to interact with Coastal Bottlenose Dolphin. This fishery is defined as a Category II fishery in the 2003 List of Fisheries (68 FR 41725, 50 CFR Part 229) and has been the subject of management actions under the developing Atlantic Bottlenose Dolphin Take Reduction Plan.

North Carolina Long Haul Seine

The Long Haul Seine is an estuarine fishery operating in North Carolina waters with 10-15 participants statewide. The seine consists of a 1000-1200 yard long net pulled by two boats for distances of 1-2 nautical miles (Steve *et al.,* 2001). The fishery targets Weakfish, Spot, and Croaker and operates in Pamlico and Core sounds and tributaries. The fishery operates primarily between June and October. Occasional interactions with Coastal Bottlenose Dolphins have been reported, and the fishery is listed as a Category II fishery in the 2003 List of Fisheries (68 FR 41725, 50 CFR Part 229).

North Carolina Roe Mullet Stop Net

The Stop Net Fishery is unique to Bogue Banks, North Carolina and is currently operated by two crews including approximately 20 fishers each (Steve *et al.* 2001). The gear consists of a stationary, multi-filament anchored net extended perpendicular to the beach to stop the alongshore migration of Striped Mullet. Once the catch accumulates near the end of the stop net, a beach haul seine is used to capture fish and bring them ashore. The stop net is traditionally left in the water for 1 to 5 days during the fishery season from October to November (Steve *et al.* 2001). Interactions between this fishery and Coastal Bottlenose Dolphins have been reported; however, the total number of interactions has not been estimated. The Stop Net Fishery is listed as a Category II fishery in the 2003 List of Fisheries (68 FR 41725, 50 CFR Part 229).

Virginia Pound Net

Pound Nets are a stationary gear fished in nearshore coastal and estuarine waters of Virginia. The gear consists of a large mesh lead posted perpendicular to the shoreline extending outward to the corral, or "heart", where the catch accumulates. Target species included Weakfish, Spot, and Croaker. Occasional interactions with Coastal Bottlenose Dolphins have been observed. Data from the Chesapeake Bay suggests that the likelihood of Bottlenose Dolphin entanglement in pound net leads may be affected by the mesh size of the lead net (Bellmund *et al.* 1997), but the information is not conclusive. Stranded Bottlenose Dolphins have also shown evidence of interactions with pound nets. The fishery was classified as a Category II fishery in the 2003 List of Fisheries (68 FR 41725, 50 CFR Part 229).

Atlantic Menhaden Purse Seine

Between 1994 and 1997, two fleets of 9-10 vessels each operated out of two processing facilities in Reedville Beach, Virginia and one fleet of 2-6 vessels operated out of a Beaufort, North Carolina processing facility. Most of the sets occurred within three miles of shore during this time. Since 1998, only one plant has been operational in Virginia with a total fleet of 10 vessels, and the fleet in Beaufort has been reduced to two vessels. The majority of the effort occurs off North Carolina from November through January, moving northward during warmer months to southern New England. Occasional interactions with Coastal Bottlenose Dolphins have been recorded historically in this fishery. However, there is no observer coverage in this fishery, and the level of incidental interactions with marine mammals is undocumented. The Atlantic Menhaden Purse Seine Fishery is listed as Category III in the 2003 List of Fisheries (68 FR 41725, 50 CFR Part 229).

Southeastern U.S. Atlantic Shrimp Trawl

The Shrimp Trawl Fishery operates from North Carolina through northern Florida virtually year-round, moving seasonally up and down the coast. A recent estimate of fishing effort based upon state dealer trip reports included approximately 23,000 shrimping trips (Epperly *et al.* 2002). The gear consists of relatively fine-meshed trawls typically fished in a paired fashion on either side of a fishing vessel. Effort occurs in both estuarine and nearshore coastal waters. The Shrimp Trawl Fishery has long been the focus of management actions associated with significant bycatch of both fish species and sea turtles. Observer coverage is typically very sparse and non-systematic. Occasional interactions with Bottlenose Dolphins have been observed, and there is infrequent evidence of interactions from stranded animals. The Shrimp Trawl fishery is listed as a Category III fishery in the 2003 List of Fisheries (68 FR 41725, 50 CFR Part 229).

III. Historical Fishery Descriptions

Atlantic foreign mackerel

Prior to 1977, there was no documentation of marine mammal bycatch in DWF activities off the Northeast coast of the U.S. With implementation of the Magnuson Fisheries Conservation and Management Act (MFCMA) in that year, an Observer Program was established which recorded fishery data and information on incidental bycatch of marine mammals. DWF effort in the U.S. Atlantic Exclusive Economic Zone (EEZ) under MFCMA had been directed primarily towards Atlantic Mackerel and Squid. From 1977 through 1982, an average mean of 120 different foreign vessels per year (range

102-161) operated within the U.S. Atlantic EEZ. In 1982, there were 112 different foreign vessels; 16%, or 18, were Japanese Tuna longline vessels operating along the U.S. east coast. This was the first year that the Northeast Regional Observer Program assumed responsibility for observer coverage of the longline vessels. Between 1983 and 1991, the numbers of foreign vessels operating within the U.S. Atlantic EEZ each year were 67, 52, 62, 33, 27, 26, 14, 13, and 9 respectively. Between 1983 and 1988, the numbers of DWF vessels included 3, 5, 7, 6, 8, and 8 respectively, Japanese longline vessels. Observer coverage on DWF vessels was 25-35% during 1977-1982, and increased to 58%, 86%, 95% and 98%, respectively, in 1983-1986. One hundred percent observer coverage was maintained during 1987-1991. Foreign fishing operations for Squid ceased at the end of the 1986 fishing season and for Mackerel at the end of the 1991 season.

Pelagic Drift Gillnet

In 1996 and 1997, NMFS issued management regulations which prohibited the operation of this fishery in 1997. The fishery operated during 1998. Then, in January 1999 NMFS issued a Final Rule to prohibit the use of drift net gear in the North Atlantic Swordfish Fishery (50 CFR Part 630). In 1986, NMFS established a mandatory self-reported fisheries information system for Large Pelagic Fisheries. Data files are maintained at the SEFSC. The estimated total number of hauls in the Atlantic Pelagic Drift Gillnet Fishery increased from 714 in 1989 to 1,144 in 1990; thereafter, with the introduction of quotas, effort was severely reduced. The estimated number of hauls from 1991 to 1996 was 233, 243, 232, 197, 164, and 149 respectively. Fifty-nine different vessels participated in this fishery at one time or another between 1989 and 1993. In 1994 to 1998 there were 11, 12, 10, 0, and 11 vessels, respectively, in the fishery. Observer coverage, expressed as percent of sets observed, was 8% in 1989, 6% in 1990, 20% in 1991, 40% in 1992, 42% in 1993, 87% in 1994, 99% in 1995, 64% in 1996, no fishery in 1997, and 99% coverage during 1998. Observer coverage dropped during 1996 because some vessels were deemed too small or unsafe by the contractor that provided observer coverage to NMFS. Fishing effort was concentrated along the southern edge of Georges Bank and off Cape Hatteras, North Carolina. Examination of the species composition of the catch and locations of the fishery throughout the year suggest that the Drift Gillnet Fishery was stratified into two strata: a southern, or winter, stratum and a northern, or summer, stratum.

Atlantic Tuna Purse Seine

The Tuna Purse Seine Fishery occurring between Cape Cod, Massachusetts and Cape Hatteras, North Carolina is directed at small and medium Bluefin and Skipjack Tuna for the canning industry, while the fishery north of Cape Cod, Massachusetts is directed at large medium and giant Bluefin Tuna. These two fisheries are entirely separate from other Atlantic Tuna Purse Seine Fisheries. Spotter aircraft are used to locate fish schools. The official start date, set by regulation, is August 15. Individual Vessel Quotas (IVQs) and a limited access system prevent a derby fishery situation. Catch rates for large medium and giant Tuna are high and consequently, the season usually only lasts a few weeks. The 1996 regulations allocated 250MT (5 IVQs) with a minimum of 90% giants and 10% large mediums.

Limited observer data is available for the Atlantic Tuna Purse Seine Fishery. Out of 45 total trips made in 1996, 43 trips (95.6%) were observed. Forty-four sets were made on the 43 observed trips and all sets were observed. A total of 136 days were covered. No trips were observed during 1997 through 1999. Two trips (seven hauls) were observed in October 2000 in the Great South Channel Region. Four trips were observed in September 2001. No marine mammals were observed taken during these trips.

Atlantic Tuna Pelagic Pair Trawl

The Pelagic Pair Trawl Fishery operated as an experimental fishery from 1991 to 1995, with an estimated 171 hauls in 1991, 536 in 1992, 586 in 1993, 407 in 1994, and 440 in 1995. This fishery ceased operations in 1996 when NMFS rejected a petition to consider pair trawl gear as an authorized gear type in the Atlantic Tuna Fishery. The fishery operated from August to November in 1991, from June to November in 1992, from June to October in 1993 (Northridge 1996), and from mid-summer to December in 1994 and 1995. Sea sampling began in October of 1992 (Gerrior et al. 1994) where 48 sets (9% of the total) were sampled. In 1993, 102 hauls (17% of the total) were sampled. In 1994 and 1995, 52% (212) and 55% (238), respectively, of the sets were observed. Nineteen vessels have operated in this fishery. The fishery operated in the area between 35°N to 41°N and 69°W to 72°W. Approximately 50% of the total effort was within a one degree square at 39°N, 72°W, around Hudson Canyon, from 1991 to 1993. Examination of the 1991-1993 locations and species composition of the bycatch, showed little seasonal change for the six months of operation and did not warrant any seasonal or areal stratification of this fishery (Northridge 1996). During the 1994 and 1995 Experimental Pelagic Pair

Trawl Fishing Seasons, fishing gear experiments were conducted to collect data on environmental parameters, gear behavior, and gear handling practices to evaluate factors affecting catch and bycatch (Goudey 1995, 1996), but the results were inconclusive.

Part B. Description of U.S. Gulf of Mexico Fisheries

I. Data Sources

Items 1 and 2 describe sources of marine mammal mortality, serious injury or entanglement data, and item 3 describes the source of commercial fishing effort data used to generate maps depicting the location and amount of fishing effort and the numbers of active permit holders. In general, commercial fisheries in the Gulf of Mexico have had little directed observer coverage and the level of fishing effort for most fisheries that may interact with marine mammals is either not reported or highly uncertain. With the exception of the Large Pelagics Longline Fishery, no incidental take estimates are possible for Gulf of Mexico commercial fisheries.

1. Southeast Region Fishery Observer Programs

Two fishery observer programs are managed by the SEFSC that observe commercial fishery activity in the U.S. Gulf of Mexico. The Pelagic Longline Observer Program (POP) administers a mandatory observer program for the U.S. Atlantic Large Pelagics Longline Fishery. The program has been in place since 1992, and randomly allocates observer effort by eleven geographic fishing areas proportional to total reported effort in each area and quarter. Observer coverage levels are mandated under the Highly Migratory Species FMP (HMS FMP, 50 CFR Part 635). The second is the Southeastern Shrimp Otter Trawl Fishery Observer Program. This is a voluntary program administered by SEFSC in cooperation with the Gulf and South Atlantic Fisheries Foundation. The program is funding and project dependent, and therefore observer coverage is not necessarily randomly allocated across the fishery. The total level of observer coverage for this program is <<1% of the total fishery effort. In each Observer Program the observers record information on the total target species catch, the number and type of interactions with protected species including both marine mammals and sea turtles, and biological information on species caught.

2. Regional Marine Mammal Stranding Networks

The Southeast Regional Stranding Network is a component of the Marine Mammal Health and Stranding Response Program (MMHSRP). The goals of the MMHSRP are to facilitate collection and dissemination of data, assess health trends in marine mammals, correlate health with other biological and environmental parameters, and coordinate effective responses to unusual mortality events (Becker *et al.* 1994). The Southeast Region Strandings Program is responsible for data collection and stranding response coordination along the U.S. Gulf of Mexico coast from Florida through Texas. Prior to 1997, stranding and entanglement data were maintained by the New England Aquarium and the National Museum of Natural History, Washington, D.C. Volunteer participants, acting under a letter of agreement with NOAA Fisheries, collect data on stranded animals that include: species; event date and location; details of the event including evidence of human interactions; determinations of the cause of death; animal disposition; morphology; and biological samples. Collected data are reported to the appropriate Regional Stranding Network Coordinator and are maintained in regional and national databases.

3. Southeast Region Fisheries Logbook System

The FLS is maintained at the SEFSC and manages data submitted from mandatory fishing vessel logbook programs under several FMPs. In 1986, a comprehensive logbook program was initiated for the Large Pelagics Longline Fisheries, and this reporting became mandatory in 1992. Logbook reporting has also been initiated since the early 1990s for a number of other fisheries including: Reef Fish Fisheries; Snapper-Grouper Complex Fisheries; federally managed Shark Fisheries; and King and Spanish Mackerel Fisheries. In each case, vessel captains are required to submit information on the fishing location, the amount and type of fishing gear used, the total amount of fishing effort (e.g., gear sets) during a given trip, the total weight and composition of the catch, and the disposition of the catch during each unit of effort (e.g., kept, released alive, released dead). FLS data are used to estimate the total amount of fishing effort in the fishery and thus expand bycatch rate estimates from observer data to estimates of the total incidental take of marine mammal species in a given fishery.

II. Gulf of Mexico Commercial Fisheries

Atlantic Ocean, Caribbean, Gulf of Mexico Large Pelagics Longline

Target Species: Large pelagic fish species including: Swordfish, Yellowfin Tuna, Bigeye Tuna, Bluefin Tuna, Albacore Tuna, Dolphin Fish, Shortfin Mako Shark, and a variety of other shark species.

Number of Permit Holders: < 200

Number of Active Permit Holders: The number of active fishing vessels in the pelagic longline fishery has been declining since a peak number of 338 vessels reporting longline effort during 1993. Over the period from 1996 to 2001, the average number of vessels reporting effort to the fishery logbook system was 216. The number of vessels reporting effort in the entire U.S. Atlantic including the Gulf of Mexico during 2002 was 148. The total number of fishing vessels reporting effort in the Gulf of Mexico during 2002 was 68, though some of these vessels likely also reported fishing effort in other areas (Garrison 2003a).

Total Effort: The total fishing effort in the Gulf of Mexico component of the Pelagic Longline Fishery has remained steady or increased slightly since 1992 and has ranged between 2.5 and 3.7 million hooks. The average effort reported to the FLS between 1996 and 2001 was 4,710 sets and 3.46 million hooks. During 2002, the total reported fishing effort in the Gulf of Mexico component of the fishery was 4,721 sets and 3.48 million hooks (Garrison 2003a.

Temporal and Spatial Distribution: Fishing effort occurs year round and operates in waters both inside and outside the U.S. EEZ throughout Atlantic, Caribbean and Gulf of Mexico waters. The Gulf of Mexico component of the fleet operates both in continental shelf and deep continental slope waters from Florida to Texas.

Gear Characteristics: The pelagic longline gear consists of a mainline of >700-lb test monofilament typically ranging between 10 and 45 miles long. At regular intervals along the mainline, bullet-shaped floats are suspended and long sections of the gear are marked by "high-flyers" or radio beacons. Suspended from the mainline are long gangion lines of 200 to 400-lb test monofilament that are typically 100 to 200 feet in length. Fishing depths are most typically between 40 and 120 feet. Hooks of various sizes are attached by a steel swivel leader. Hooks may be of the straight shank "J" type hook or circle shaped hooks and the hook end may be offset from the shank. A variety of bait types are used depending on the target species, but most typically include whole, frozen squid or fish baits such as sardine or mackerel. A combination of different hook and bait types may be used on a single set. Longline sets targeting tunas are typically set at dawn and soak throughout the day with recovery near dusk. Those sets targeting swordfish are more typically night sets. The total amount of time the gear remains in the water including set, soak, and haul times is typically 10-14 hours.

Management and Regulations: The Large Pelagics Longline Fishery is listed as a Category I fishery under the MMPA due to frequently observed interactions with marine mammals (68 FR 41725, 50 CFR Part 229). The directed fishery is managed under the FMP for Atlantic Tunas, Swordfish, and Sharks (Highly Migratory Species FMP, 50 CFR Part 635). The fishery has also been the focus of management actions relating to bycatch of billfish. Amendment One to the Atlantic Billfish FMP also pertains to the Large Pelagics Longline Fishery and is consistent with the regulations in the Highly Migratory Species FMP. This fishery is also regulated under the Endangered Species Act resulting from frequent interactions with endangered sea turtle species including both Loggerhead and Leatherback Turtles in the Atlantic and Gulf of Mexico.

Observer Coverage: The Pelagic Longline Observer Program (POP) is a mandatory observer program managed by the SEFSC that has been in place since 1992. Observers are placed upon randomly selected vessels with total observer effort allocated on a geographic basis proportional to the total amount of fishing effort reported by the fleet. The target observer coverage level was 5% of reported sets through 2001, and has recently been elevated to 8% of total sets. Between 1996 and 2001, observer coverage of reported sets in the Gulf of Mexico component of the fishery was 3%, 3%, 2%, 4%, 4%, and 4%. Observer coverage in the Gulf of Mexico during 2002 was 3.28% of reported sets; however, coverage was as high as 4.4% in some seasons (Garrison 2003a).

Comments: This fishery has been the subject of numerous management actions over the last four years associated with bycatch of both billfish and sea turtles. These changes have resulted in a reduction of overall fishery effort and in the

behaviors of the fishery. The most significant change was the closure of the Northeast Distant Water Area off the Canadian Grand Banks and near the Azores as of June 1, 2001 (50 CFR Part 635). In the Gulf of Mexico, a year round closure was implemented in two areas in DeSoto Canyon (NMFS, 2003). Additionally, a ban on the use of live fish bait was initiated in 1999 due to concerns over billfish bycatch. The majority of interactions with marine mammals in this fishery in the Gulf of Mexico have been with Risso's Dolphin (Garrison 2003a).

Protected Species Interactions: Gulf of Mexico stocks of Risso's Dolphin, Pantropical Spotted Dolphin, Atlantic Spotted Dolphin, Offshore Bottlenose Dolphin

Gulf of Mexico Shrimp Trawl

The Shrimp Trawl Fishery operates along the Gulf coast of the U.S. virtually year round. Hundreds of thousands of fishing trips are reported annually in the Gulf of Mexico with effort occurring in estuarine, nearshore coastal, and offshore continental shelf waters (Epperly *et al.* 2002). The gear consists of relatively fine-meshed trawls typically fished in a paired fashion on either side of a fishing vessel. Observer coverage is typically very sparse and is not systematic. The Shrimp Trawl Fishery has long been the focus of management actions associated with significant bycatch of both fish species and sea turtles. Occasional interactions with Bottlenose Dolphins have been observed in the Atlantic component of this fishery, and there is infrequent evidence of interactions from stranded animals. The Shrimp Trawl Fishery is listed as a Category III fishery in the 2003 List of Fisheries (68 FR 41725, 50 CFR Part 229).

Gulf of Mexico Blue Crab Trap/Pot Fisheries

The Blue Crab Trap/Pot Fishery is broadly distributed in estuarine and nearshore coastal waters along the Gulf coast. The fishery is estimated to have approximately 4,000 participants deploying gear on a year-round basis (68 FR 41725). Pots are baited with fish or poultry and are typically set in rows in shallow water. Pot position is marked by either a floating or sinking buoy line attached to a surface buoy. In recent years, reports of strandings in the Atlantic with evidence of interactions between Bottlenose Dolphins and both recreational and commercial Crab Pot Fisheries have been increasing in the Southeast region (McFee and Brooks 1998). Interactions with crab pots appear to generally involve a Dolphin becoming wrapped in the buoy line. The total number of these interactions and associated mortality rates has not been documented. The fishery has been defined as a Category III fishery in the 2003 List of Fisheries (68 FR 41725, 50 CFR Part 229).

Gulf of Mexico Menhaden Fishery

This fishery operates in coastal waters along the Gulf coast, with the majority of fishing effort concentrated off Louisiana. Fishing effort occurs both in bays, sounds, and in nearshore coastal waters. Between 1994 and 1998, fishery effort averaged approximately 23,000 sets annually (Smith *et al.* 2002). No observer data is available for the Gulf of Mexico Menhaden Fishery; however, interactions with Coastal Bottlenose Dolphins have been reported historically in Louisiana and for the similar Atlantic Menhaden Fishery. The fishery has been defined as a Category III fishery in the 2003 List of Fisheries (68 FR 41725, 50 CFR Part 229).

Gulf of Mexico Gillnet Fisheries

Gillnets are not used in Texas, and large gillnets were excluded from Florida state waters after July 1995, but fixed and runaround gillnets are currently in use in Louisiana, Mississippi, and Alabama. These fisheries, for the most part, operate year around. They are state-controlled and licensed, and vary widely in intensity and target species. No marine mammal mortalities associated with Gillnet Fisheries have been reported in these states, but stranding data suggest that marine mammal interactions with gillnets do occur, causing mortality and serious injury. There are no effort or observer data available for these fisheries. The Gulf of Mexico Gillnet Fisheries are listed as Category II fisheries in the 2003 List of Fisheries (68 FR 41725, 50 CFR Part 229).

References

Becker P.R., Wilkinson D., Lillestolen T. 1994. Marine Mammal Health and Stranding Response Program: Program Development Plan. NOAA Tech. Memo. NMFS-OPR-94-2. U.S. Dep. Of Commerce, Washington D.C. 35pp.

Bellmund, S.A., Musick, J.A., Klinger, R.C., Byles, R.A., Keinath, J.A., and Barnard, D.E. 1997. Ecology of Sea Turtles in Virginia. Final Report to National Marine Fisheries Service Northeast Region. Contract number NA80FAC-00004. Virginia Institute of Marine Science, Gloucester Point, Virginia.

Carlson, J. and I. Baremore. 2002. The directed shark gillnet fishery: Right whale season, 2002. Available from NOAA Fisheries, Southeast Fisheries Science Center, Panama City, FL. SFD Contribution PCB-02/13.

Clark, S.H. 1998. Status of Fishery Resources off the Northeastern United States for 1998. NOAA Tech. Memo. NMFS-NE-115. 160 pp.

Epperly, S.L., L.P. Garrison, T. Henwood, W. Hoggard, J. Mitchell, J. Nance, J. Poffenberger, C. Sasso, E. Scott-Denton, and C. Yeung. 2002. Analysis of sea turtle bycatch in the commercial shrimp fisheries of southeast U.S. waters and the Gulf of Mexico. NOAA Tech. Memo. NMFS-SEFSC-490. 88 pp.

Garrison, L.P. 2003a. Estimated Bycatch of Marine Mammals and Turtles in the U.S. Atlantic Pelagic Longline Fleet During 2001-2002. NOAA Tech. Memo. NOAA FISHERIES-SEFSC-515, 52 p.

Garrison, L.P. 2003b. Protected species interactions with the directed shark gillnet fishery off Florida and Georgia from 1999-2002. NMFS/SEFSC Internal report. Available from: Southeast Fisheries Science Center, 75 Virginia Beach Dr., Miami, FL 33149.

Gerrior, P., A.S. Williams and D.J. Christensen. 1994. Observations of the 1992 pelagic pair trawl fishery in the Northwest Atlantic. Mar. Fish. Rev. 56(3): 24-27.

Goudy, C.A. 1995. The 1994 experimental pair trawl fishery for tuna in the Northwest Atlantic. MITSWG 95-6, Massachusetts Institute of Technology, Sea Grant, Cambridge, MA. 10 pp.

Goudy, C.A. 1996. The 1995 experimental pair trawl fishery for tuna in the Northwest Atlantic. MITSG 96-17, Massachusetts Institute of Technology, Sea Grant, Cambridge, MA. 13 pp.

McFee, W. E. and W. Brooks, Jr. 1998. Fact finding meeting of marine mammal entanglement I in the crab pot fishery: a summary. U.S. Fish and Wildlife Service. Unpublished Report.

NMFS [National Marine Fisheries Service]. 2003. Guide for complying with the regulations for Atlantic tunas, swordfish, sharks, and billfish. September 2003. http://www.nmfs.noaa.gov/sfa/hms/2003_ComplianceGuide.pdf

NMFS-OPR [National Marine Fisheries Service-Office of Protected Resources]. 2003. Marine Mammal Authorization Program [http://www.nmfs.noaa.gov/prot_res/PR2/Fisheries_Interactions/MMAP.html]; accessed on 11/05/2003.

NMFS-NEFSC [National Marine Fisheries Service-Northeast Fisheries Science Center]. 2003. Fishery Sampling Branch [http://www.nefsc.noaa.gov/nefsc/directorate/divisions/femad/fishsamp.html]; accessed on 11/05/2003.

Northridge, S. 1996. Estimation of cetacean mortality in the U.S. Atlantic swordfish and tuna drift gillnet and pair trawl fisheries. Final report, Contract No. 40ENNF500160, to the NMFS, Northeast Fisheries Science Center, 166 Water Street, Woods Hole, MA 02543

Smith, J.W., E.A. Hall, N.A. McNeil, and W.B. O'Bier. 2002. The distribution of purse-seine sets and catches in the Gulf Menhaden fishery in the Northern Gulf of Mexico, 1994-1998. Gulf of Mexico Science 20: 12-24.

Steve, C., J. Gearhart, D. Borggaard, L. Sabo and A.A. Hohn. 2001. Characterization of North Carolina Commercial Fisheries with Occasional Interactions with Marine Mammals. NOAA Tech. Memo. NMFS-SEFSC-458. 60 pp.

Wigley, S., M. Terceiro, A. Delong, and K. Sosebee. 1998. Proration of 1994-96 USA Commercial Landings of Atlantic Cod, Haddock and Yellowtail Flounder to Unit Stock Areas. NOAA, NMFS, NEFSC [Northeast Fisheries Science Center] Ref. Doc. 98-02, Woods Hole, Massachusetts.

Appendix III: Fishery Descriptions - List of Figures

Figure 1. Northeast sink gillnet hauls observed in 1999.
Figure 2. Northeast sink gillnet hauls observed in 2000.
Figure 3. Northeast sink gillnet hauls observed in 2001.
Figure 4. Northeast sink gillnet hauls observed in 2002.
Figure 5. Northeast sink gillnet hauls observed in 2003.
Figure 6. Mid-Atlantic coastal gillnet hauls observed in 1999.
Figure 7. Mid-Atlantic coastal gillnet hauls observed n 2000.
Figure 8. Mid-Atlantic coastal gillnet hauls observed in 2001.
Figure 9. Mid-Atlantic coastal gillnet hauls observed in 2002.
Figure 10. Mid-Atlantic coastal gillnet hauls observed in 2003.
Figure 11. Squid/Mackerel/Butterfish tows observed in 1999.
Figure 12. Squid/Mackerel/Butterfish tows observed in 2000.
Figure 13. Squid/Mackerel/Butterfish tows observed in 2001.
Figure 14. Squid/Mackerel/Butterfish tows observed in 2002.
Figure 15. Squid/Mackerel/Butterfish tows observed in 2003.
Figure 16. Mid-Atlantic Mixed Species trawl tows observed in 1999.
Figure 17. Mid-Atlantic Mixed Species trawl tows observed in 2000.
Figure 18. Mid-Atlantic Mixed Species trawl tows observed in 2001.
Figure 19. Mid-Atlantic Mixed Species trawl tows observed in 2002.
Figure 20. Mid-Atlantic Mixed Species trawl tows observed in 2003.
Figure 21. Observed incidental takes in the Northeast sink gillnet fishery in 1999.
Figure 22. Observed incidental takes in the Northeast sink gillnet fishery in 2000.
Figure 23. Observed incidental takes in the Northeast sink gillnet fishery in 2001.
Figure 24. Observed incidental takes in the Northeast sink gillnet fishery in 2002.
Figure 25. Observed incidental takes in the Northeast sink gillnet fishery in 2003.
Figure 26. Observed incidental takes in the Mid-Atlantic coastal gillnet fishery in 1999.
Figure 27. Observed incidental takes in the Mid-Atlantic coastal gillnet fishery in 2000.
Figure 28. Observed incidental takes in the Mid-Atlantic coast gillnet fishery in 2001.
Figure 29. Observed incidental takes in the Mid-Atlantic coastal gillnet fishery in 2002.
Figure 30. Observed incidental takes in the Mid-Atlantic coastal gillnet fishery in 2003.
Figure 31. Observed incidental takes in the Squid/Mackerel/Butterfish fishery in 1999.
Figure 32. Observed incidental takes in the Squid/ Mackerel/Butterfish fishery in 2000.
Figure 33. Observed incidental takes in the Squid/Mackerel/Butterfish fishery in 2001.
Figure 34. Observed incidental takes in the Squid/ Mackerel/Butterfish fishery in 2002.
Figure 35. Observed incidental takes in the Squid/Mackerel/Butterfish fishery in 2003.
Figure 36. Observed takes in the Mid-Atlantic Mixed Species trawl fishery in 1999.
Figure 37. Observed takes in the Mid-Atlantic Mixed Species trawl fishery in 2000.
Figure 38. Observed takes in the Mid-Atlantic Mixed Species trawl fishery in 2001.
Figure 39. Observed takes in the Mid-Atlantic Mixed Species trawl fishery in 2002.
Figure 40. Observed takes in the Mid-Atlantic Mixed Species trawl fishery in 2003.

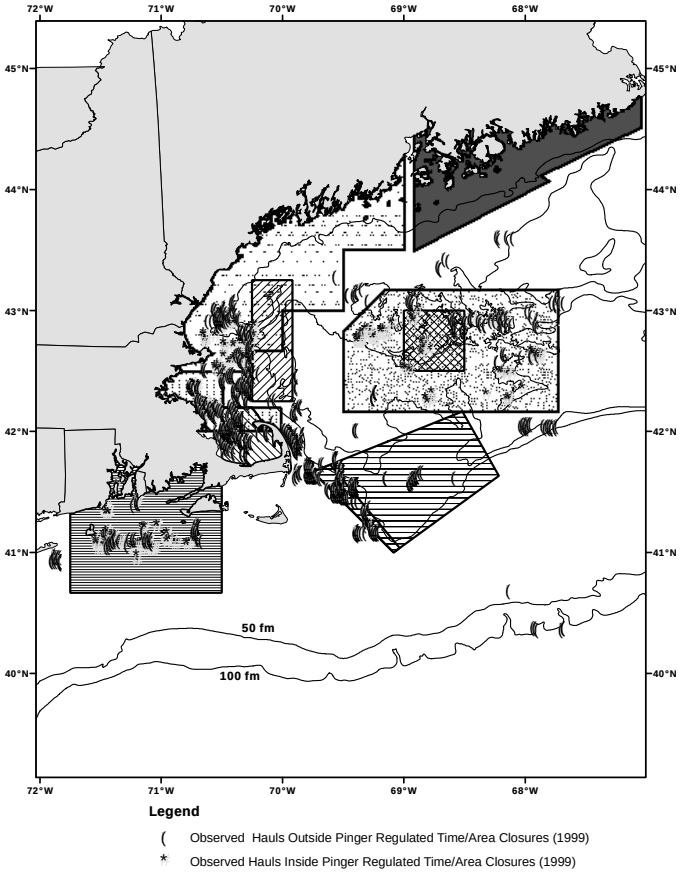

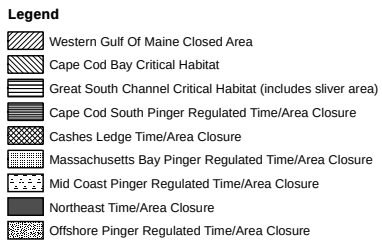

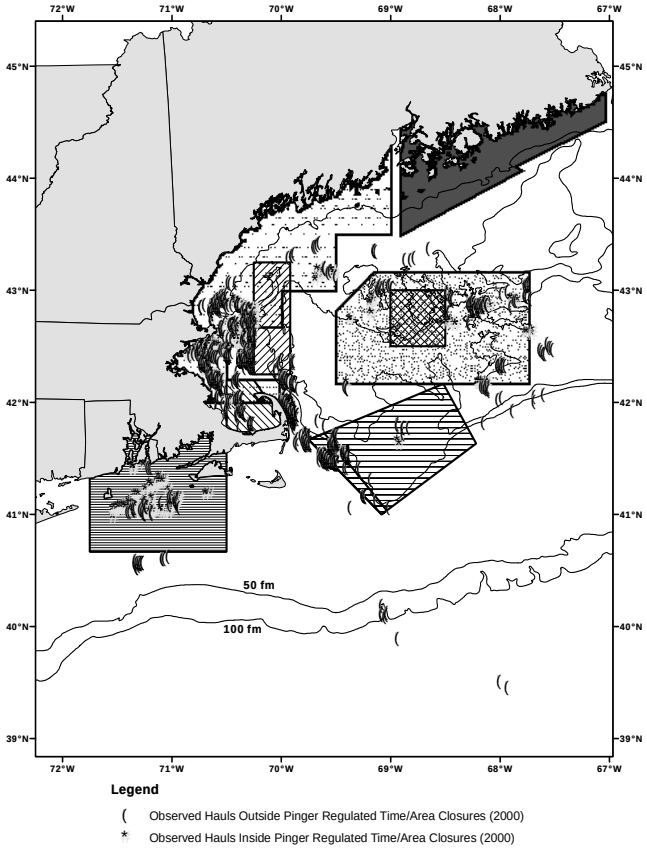

Figure 1. Northeast sink gillnet hauls observed in 1999.

Figure 2. Northeast sink gillnet hauls observed in 2000.

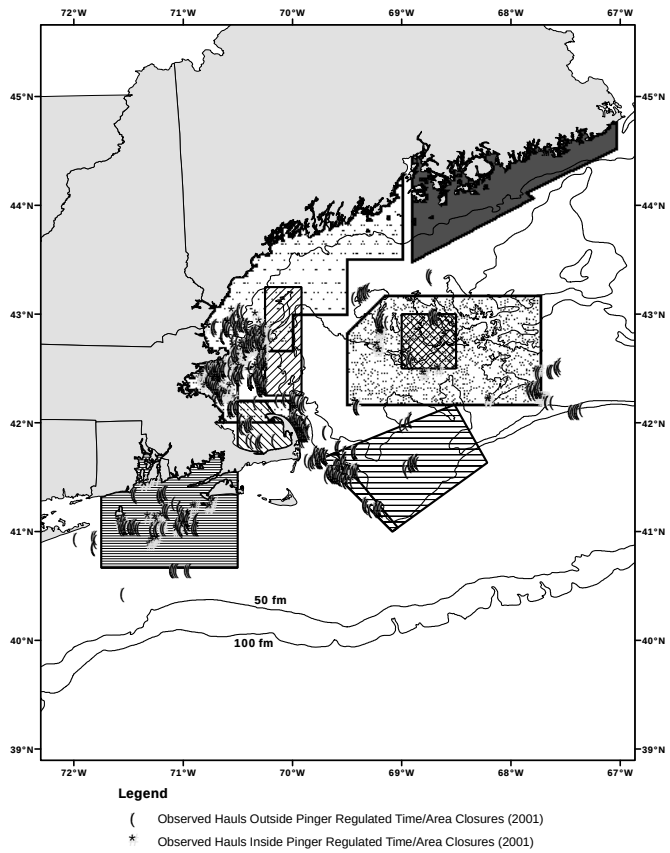

Figure 3. Northeast sink gillnet hauls observed in 2001.

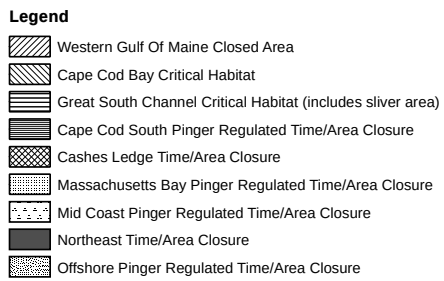

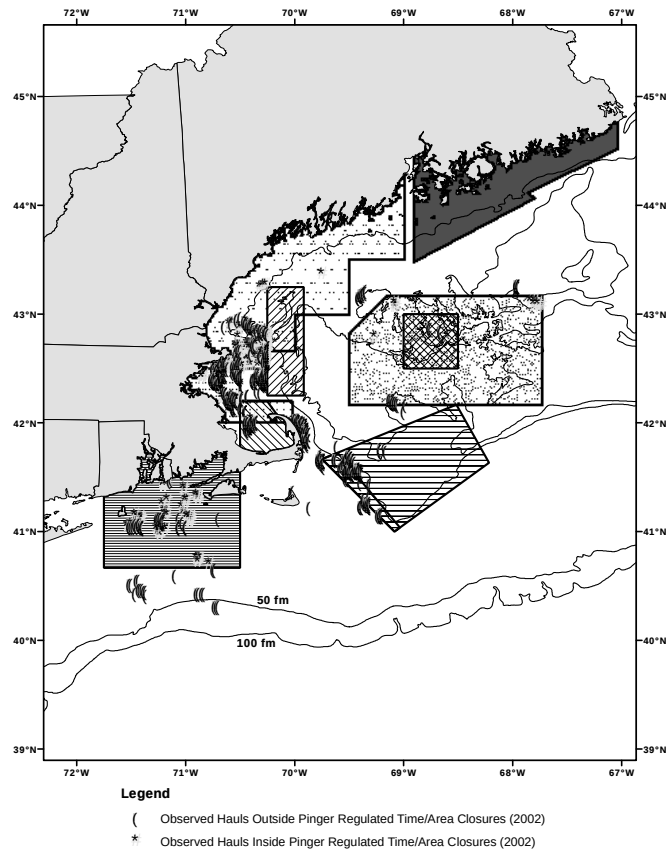

Figure 4. Northeast sink gillnet hauls observed in 2002.

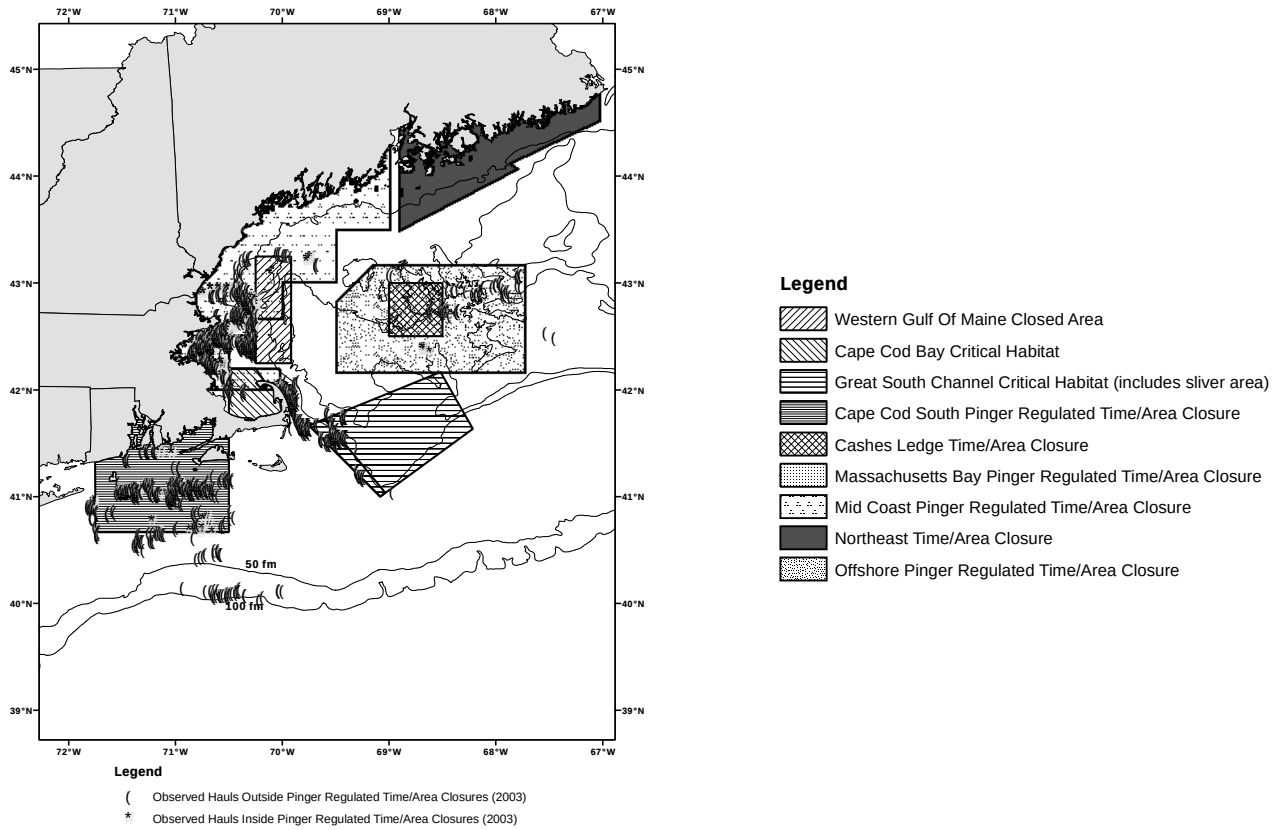

Figure 5. Northeast sink gillnet hauls observed in 2003.

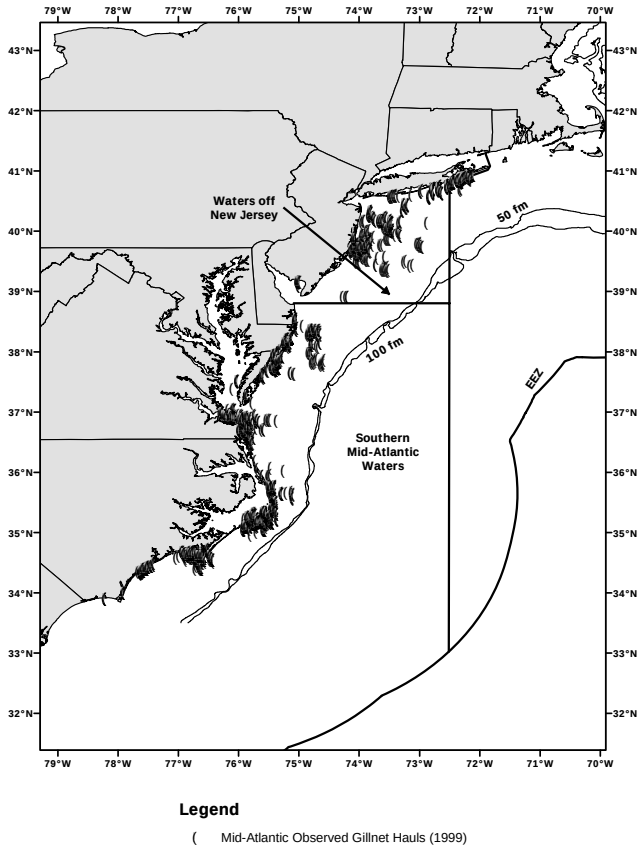

Figure 6. Mid-Atlantic coastal gillnet hauls observed in 1999.

Legend

Mudhole Closure Area

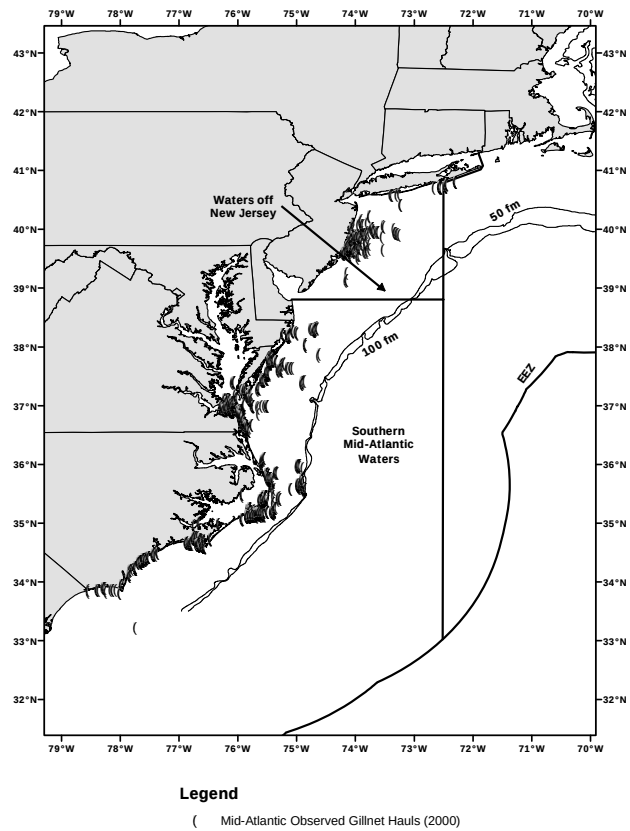

Figure 7. Mid-Atlantic coastal gillnet hauls observed in 2000.

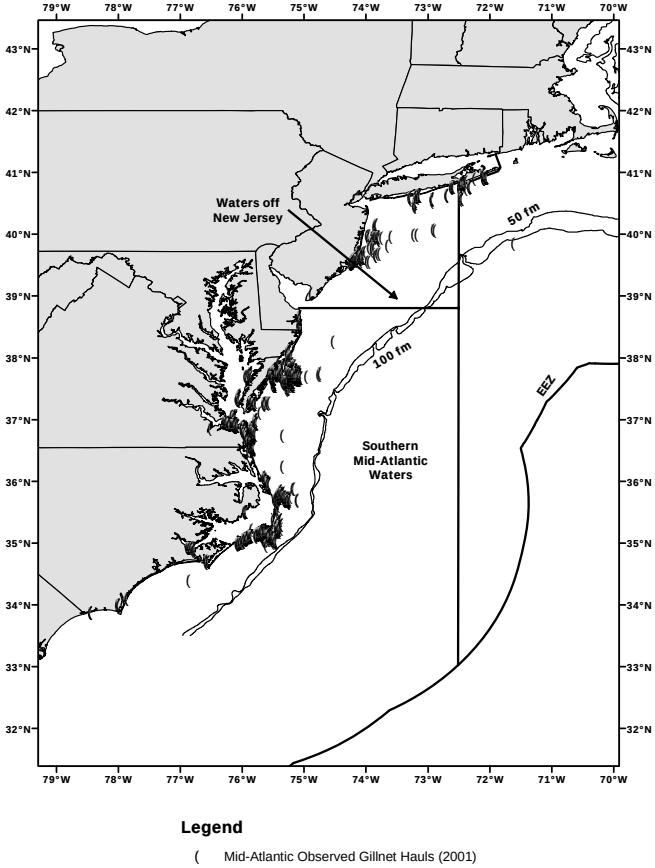

Figure 8. Mid-Atlantic coastal gillnet hauls observed in 2001.

Legend

Mudhole Closure Area

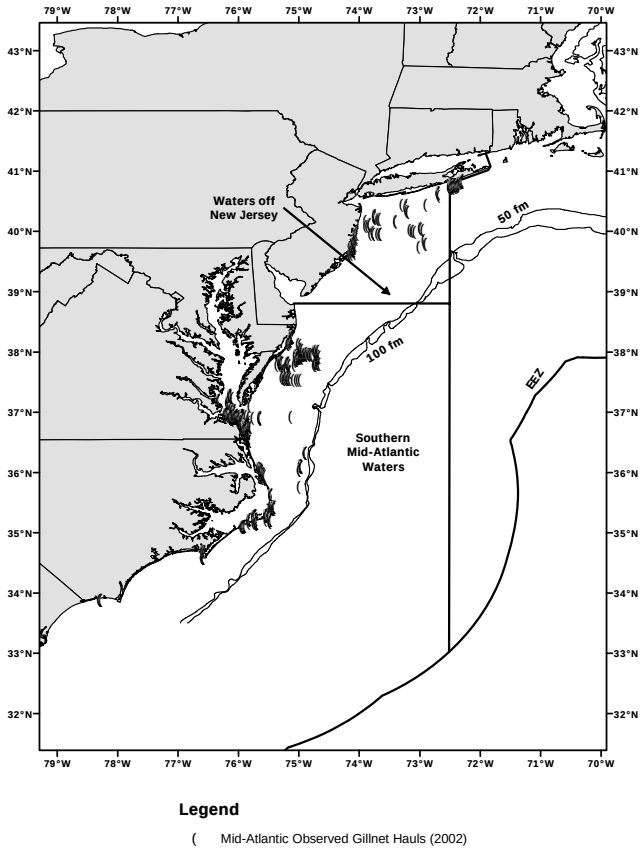

Figure 9. Mid-Atlantic coastal gillnet hauls observed in 2002.

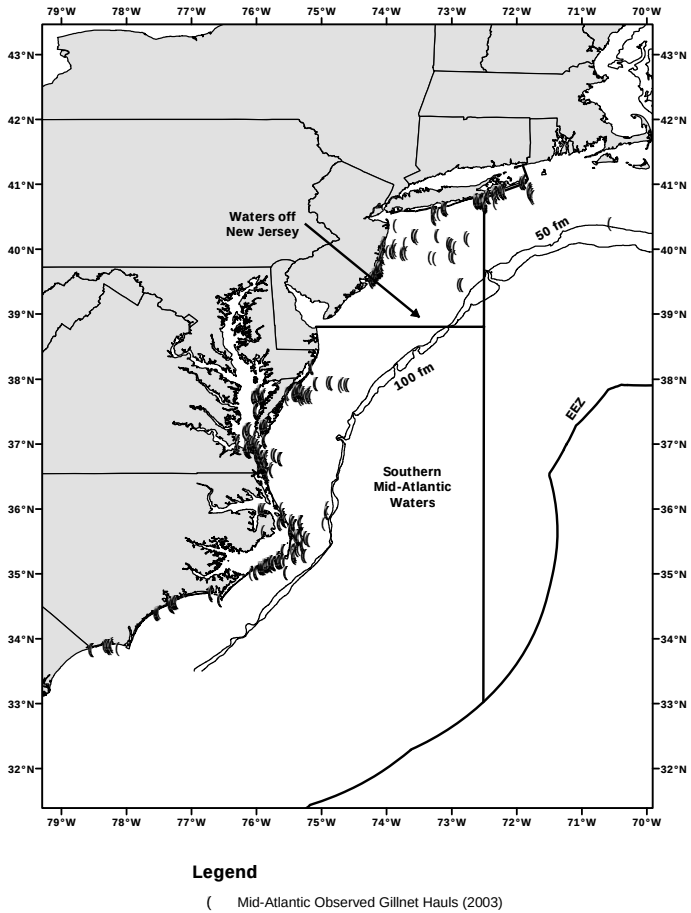

Legend

Mudhole Closure Area

Figure 10. Mid-Atlantic coastal gillnet hauls observed in 2003.

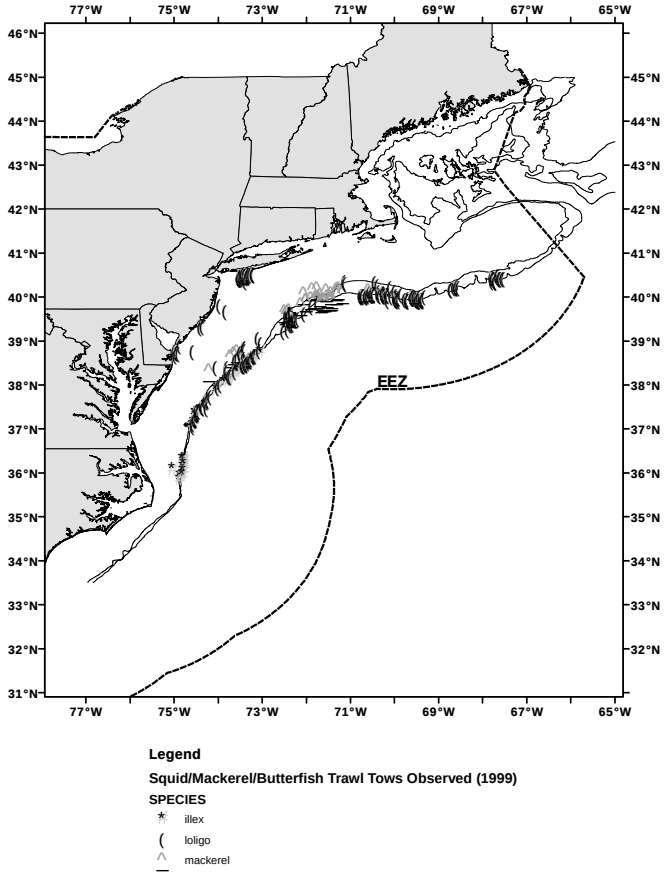

Figure 11. Squid/Mackerel/Butterfish tows observed in 1999.

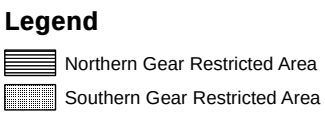

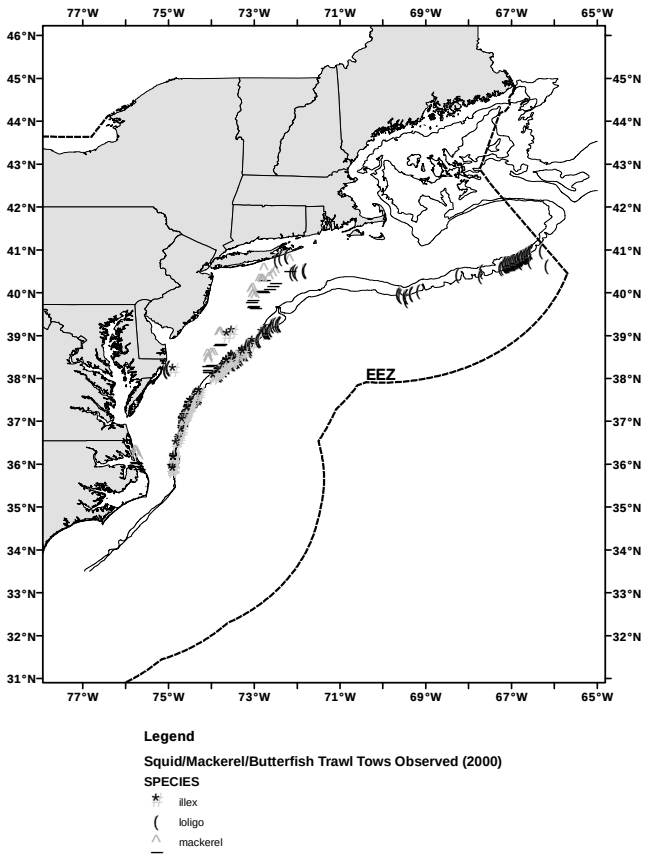

Figure 12. Squid/Mackerel/Butterfish tows observed in 2000.

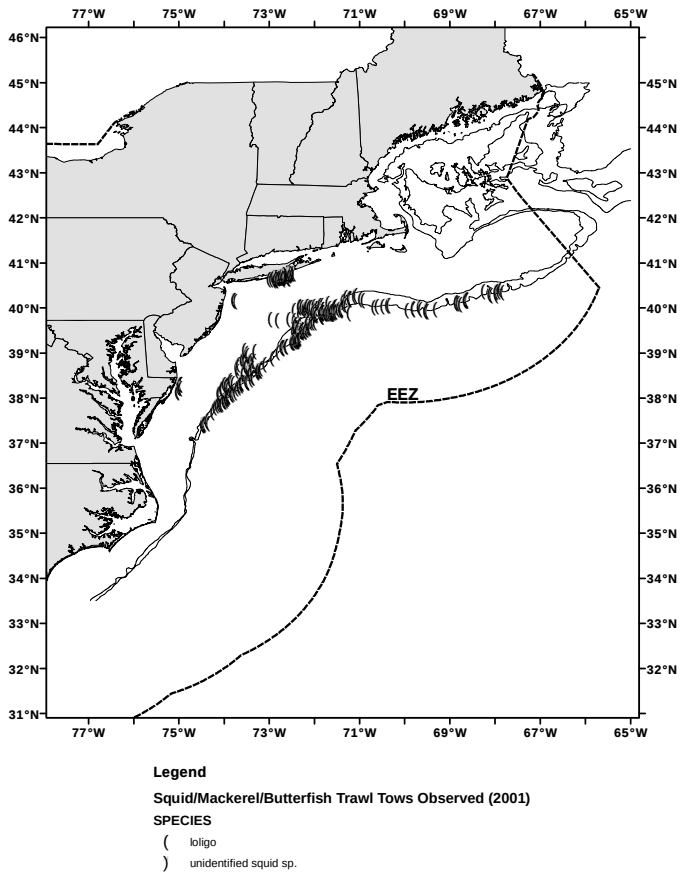

Figure 13. Squid/Mackerel/Butterfish tows observed in 2002.

Legend

Northern Gear Restricted Area

Southern Gear Restricted Area

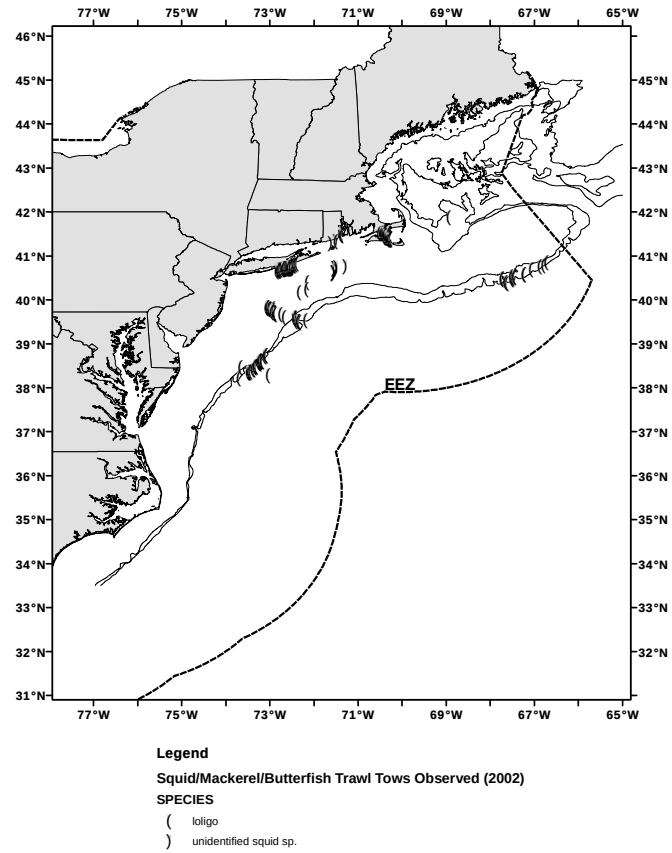

Figure 14. Squid/Mackerel/Butterfish tows observed in 2001.

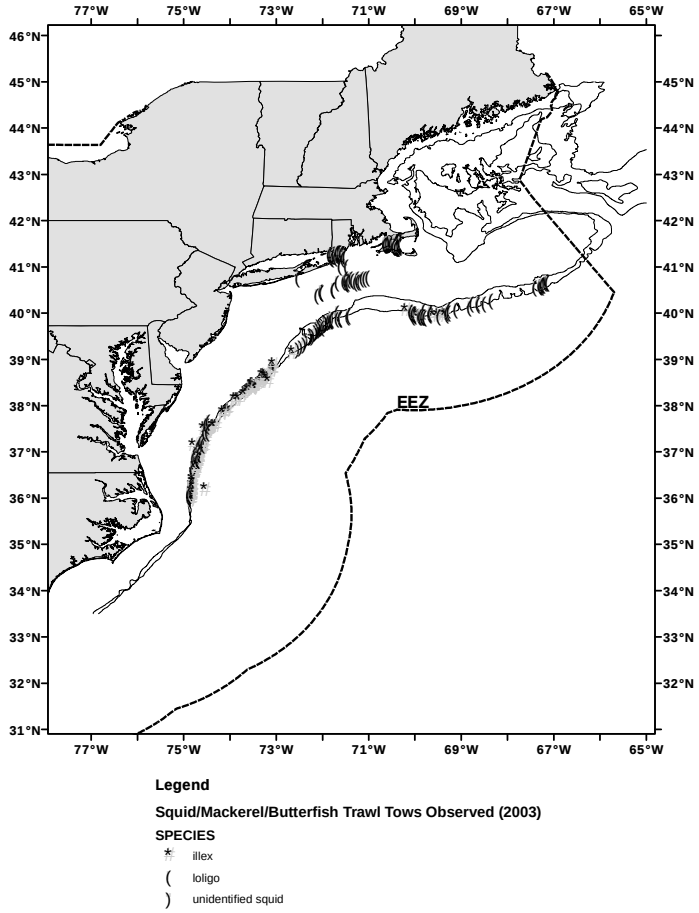

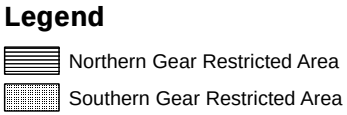

Figure 15. Squid/Mackerel/Butterfish tows observed in 2003.

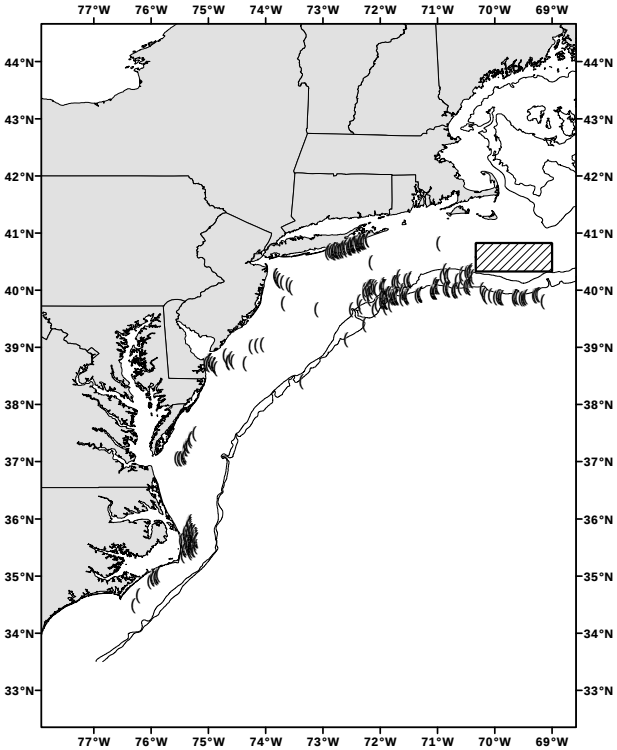

(Mid-Atlantic Mixed Species Trawl Observed Tows (1999)

Legend

Nantucket Lightship Closed Area

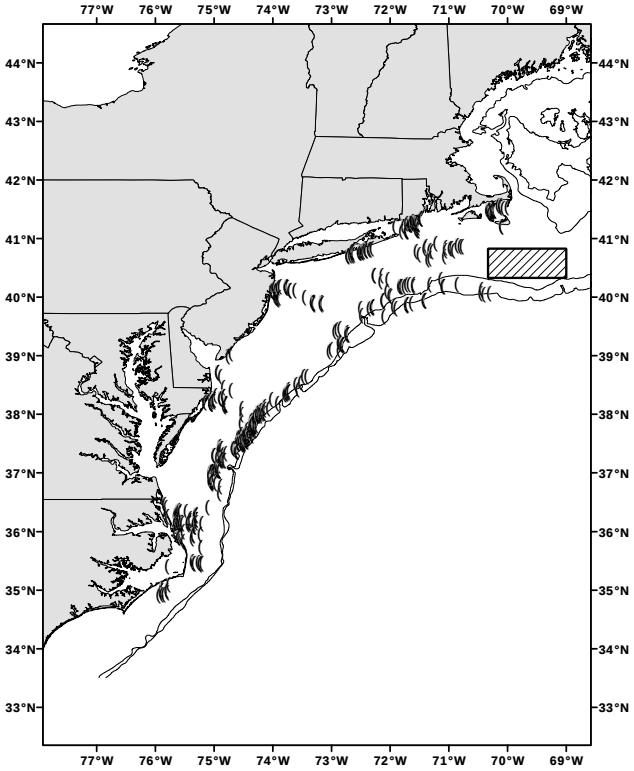

(Mid-Atlantic Mixed Species Trawl Observed Tows (2000)

Figure 16. Mid-Atlantic Mixed Species trawl tows observed in 1999.

Figure 17. Mid-Atlantic Mixed Species trawl tows observed in 2000.

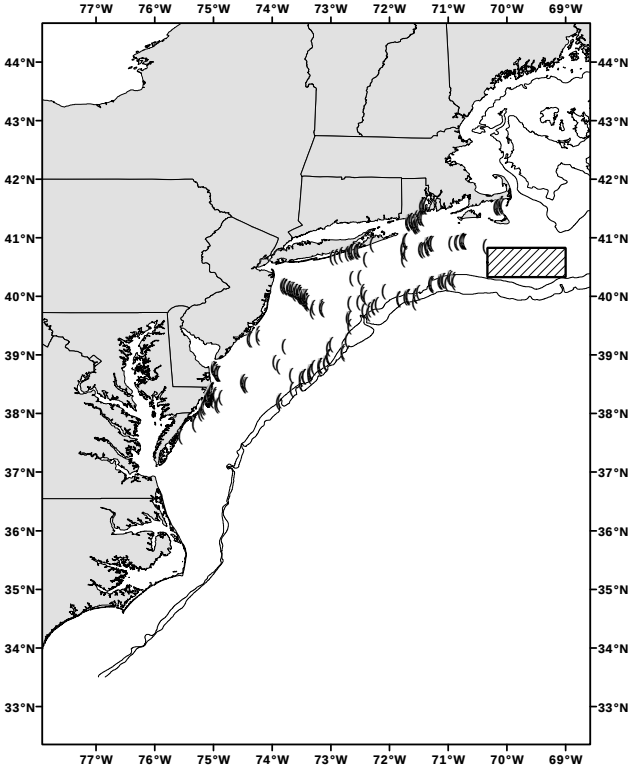

(Mid-Atlantic Mixed Species Trawl Observed Tows (2001)

Figure 18. Mid-Atlantic Mixed Species trawl tows observed in 2001.

Legend

Nantucket Lightship Closed Area

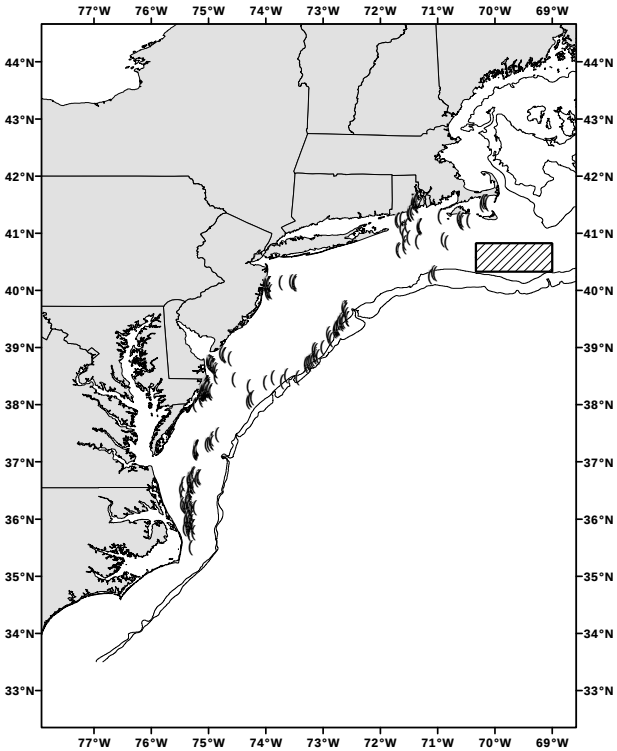

(Mid-Atlantic Mixed Species Trawl Observed Tows (2002)

Figure 19. Mid-Atlantic Mixed Species trawl tows observed in 2002.

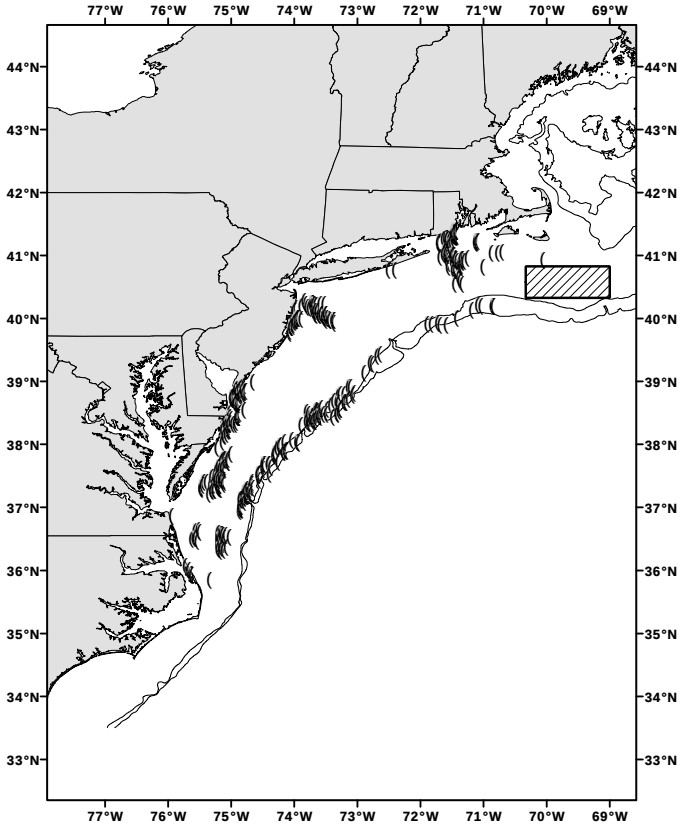

(Mid-Atlantic Mixed Species Trawl Observed Tows (2003)

Legend

Nantucket Lightship Closed Area

Figure 20. Mid-Atlantic Mixed Species trawl tows observed

in 2003.

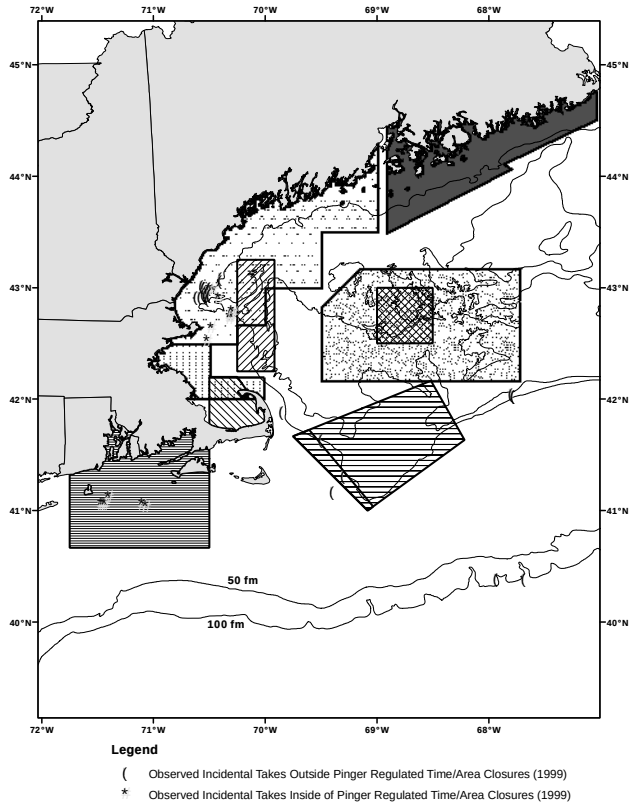

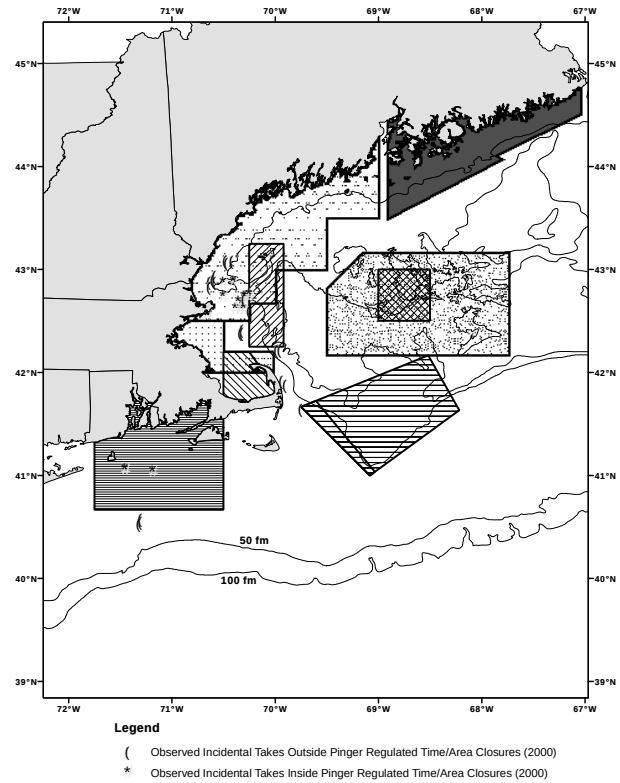

Figure 21. Observed incidental takes in the Northeast sink gillnet fishery in 1999.

Figure 22. Observed incidental takes in the Northeast sink gillnet fishery in 2000.

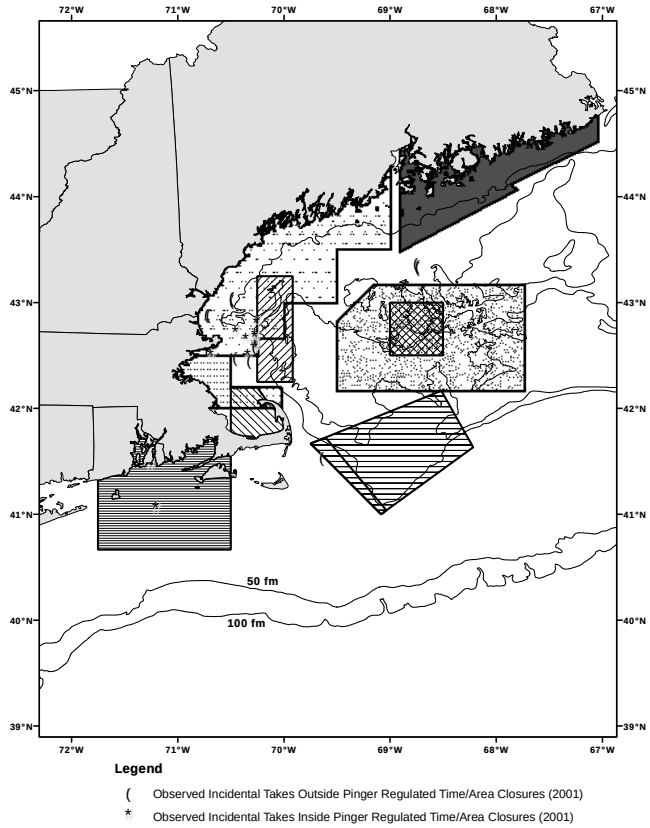

Figure 23. Observed incidental takes in the Northeast sink gillnet fishery in 2001.

Legend

- Western Gulf Of Maine Closed Area
- Cape Cod Bay Critical Habitat
- Great South Channel Critical Habitat (includes sliver area)
- Cape Cod South Pinger Regulated Time/Area Closure
- Cashes Ledge Time/Area Closure
- Massachusetts Bay Pinger Regulated Time/Area Closure
- Mid Coast Pinger Regulated Time/Area Closure
- Northeast Time/Area Closure
- Offshore Pinger Regulated Time/Area Closure

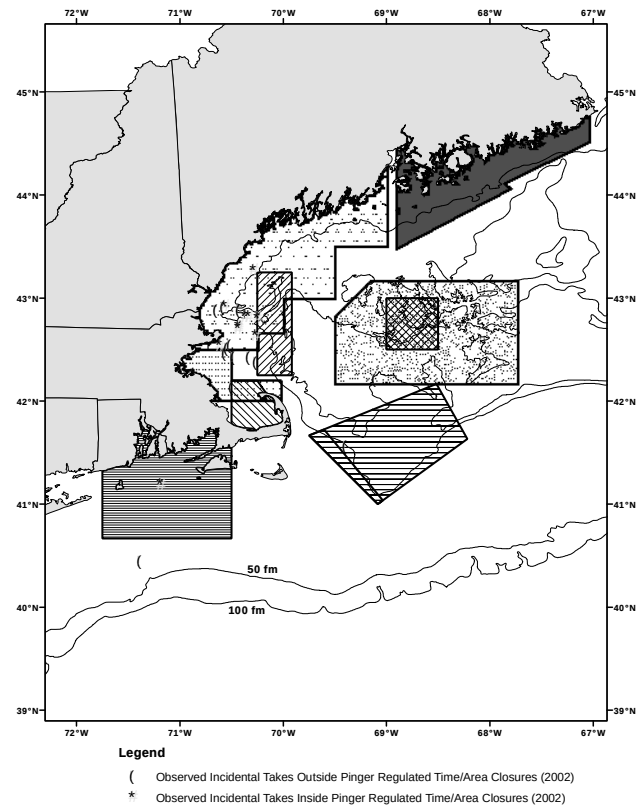

Figure 24. Observed incidental takes in the Northeast sink gillnet fishery in 2002.

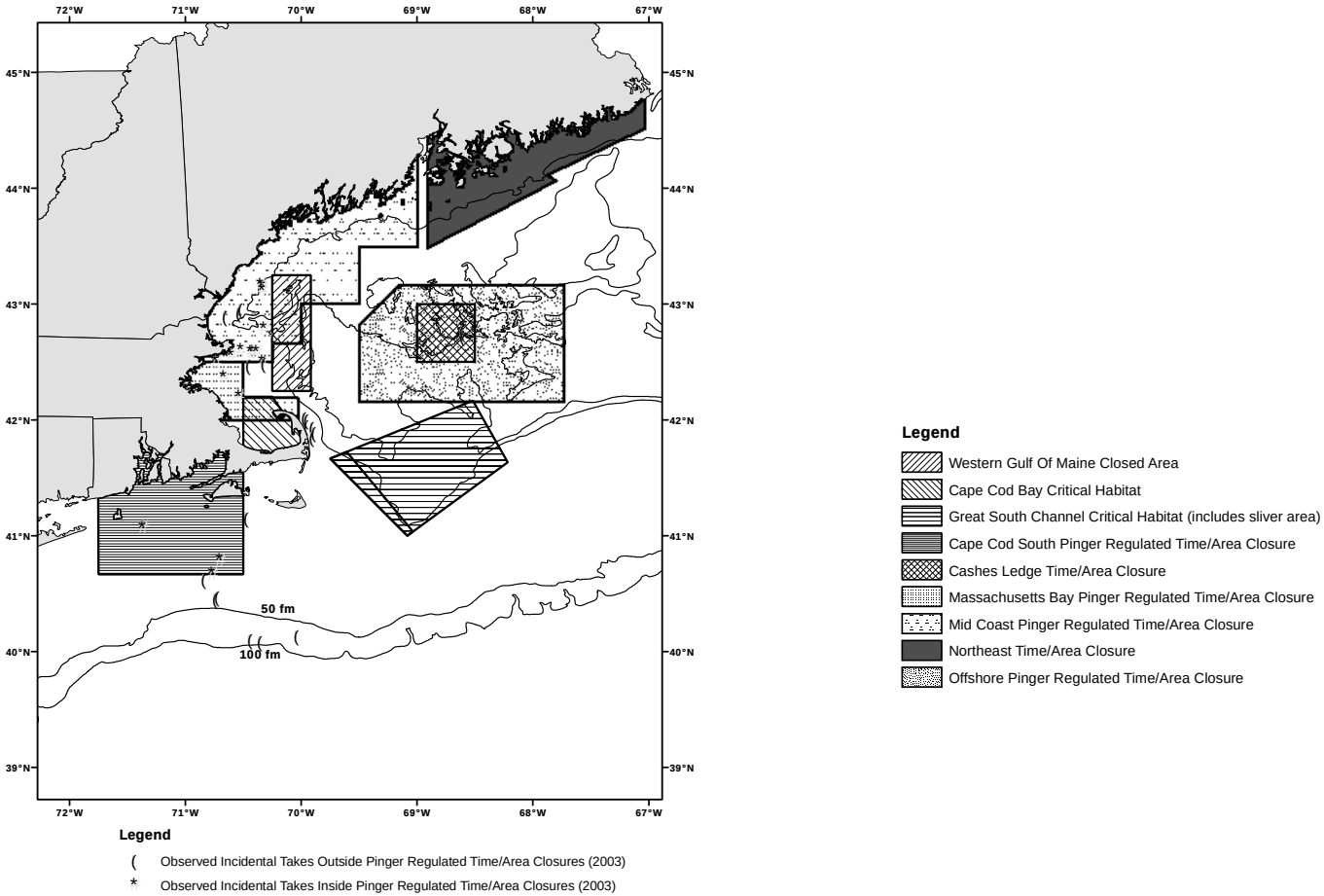

Figure 25. Observed incidental takes in the Northeast sink gillnet fishery in 2003.

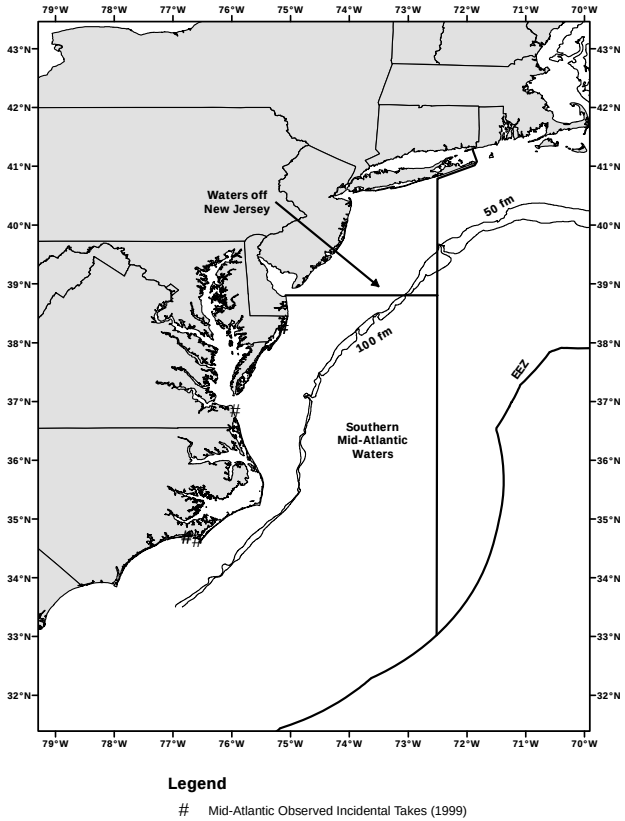

Figure 26. Observed incidental takes in the Mid-Atlantic coastal gillnet fishery in 1999.

Legend

Mudhole Closure Area

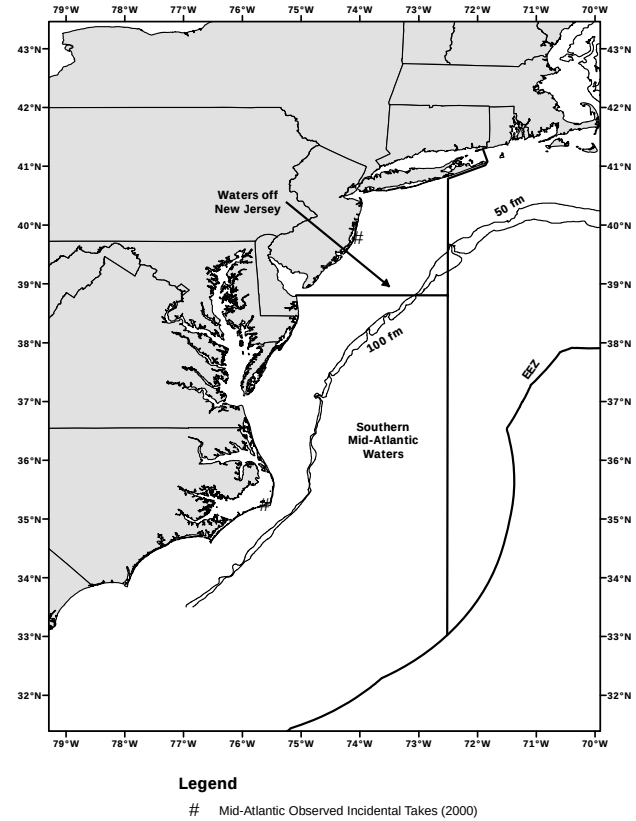

Figure 27. Observed incidental takes in the Mid-Atlantic coastal gillnet fishery in 2000.

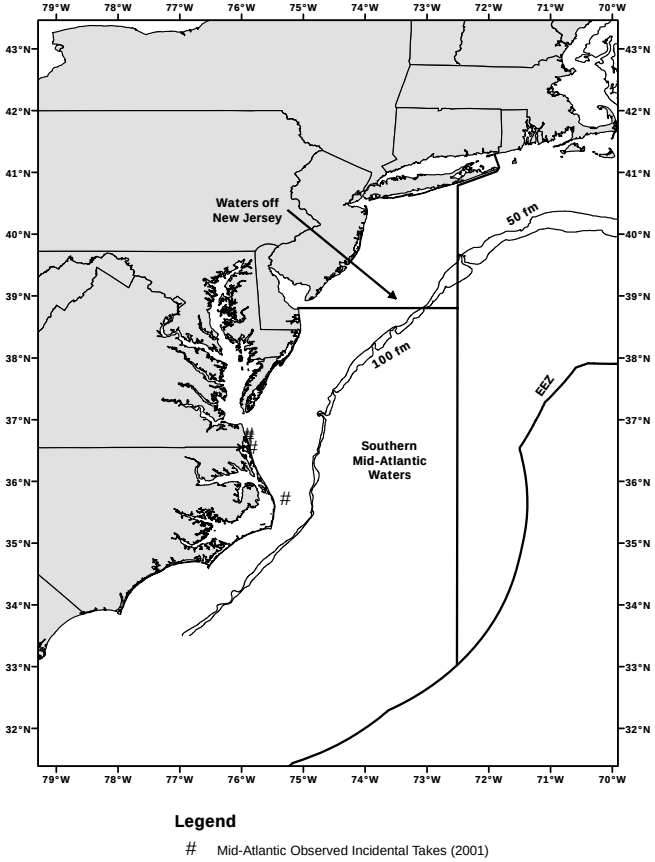

Figure 28. Observed incidental takes in the Mid-Atlantic coast gillnet fishery in 2001.

Legend

Mudhole Closure Area

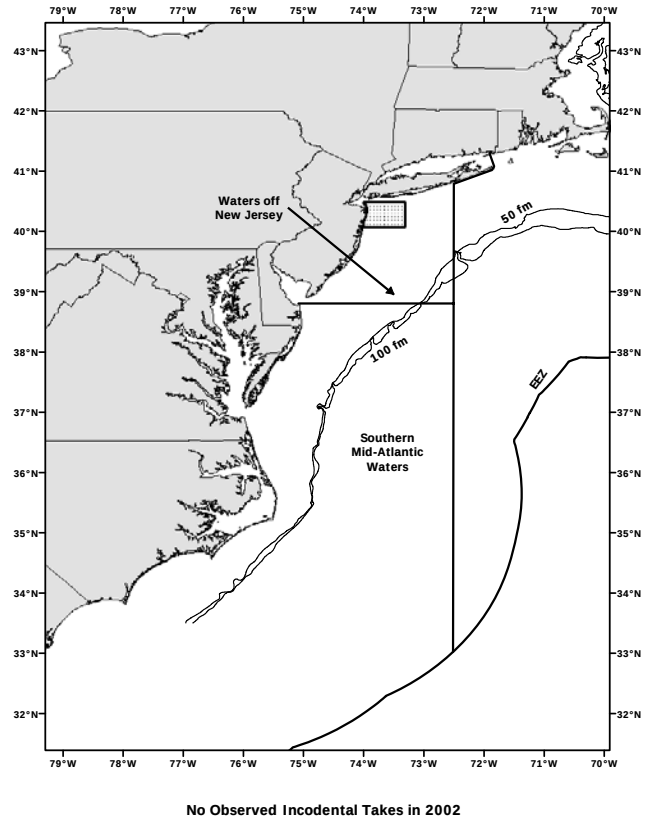

Figure 29. Observed incidental takes in the Mid-Atlantic coastal gillnet fishery in 2002.

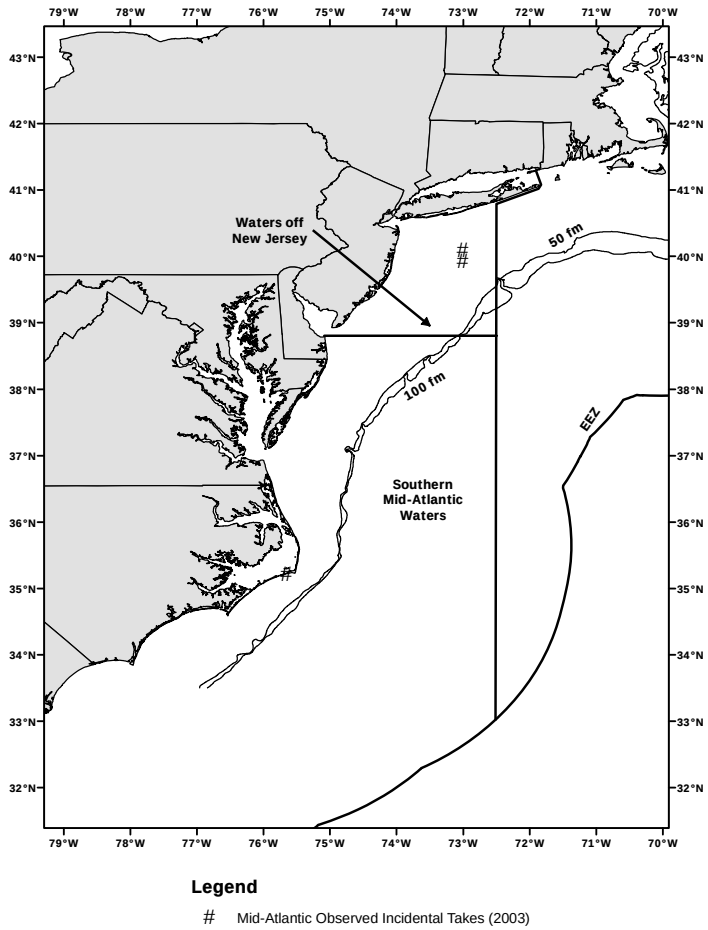

Legend

Mudhole Closure Area

Figure 30. Observed incidental takes in the Mid-Atlantic coastal gillnet fishery in 2003.

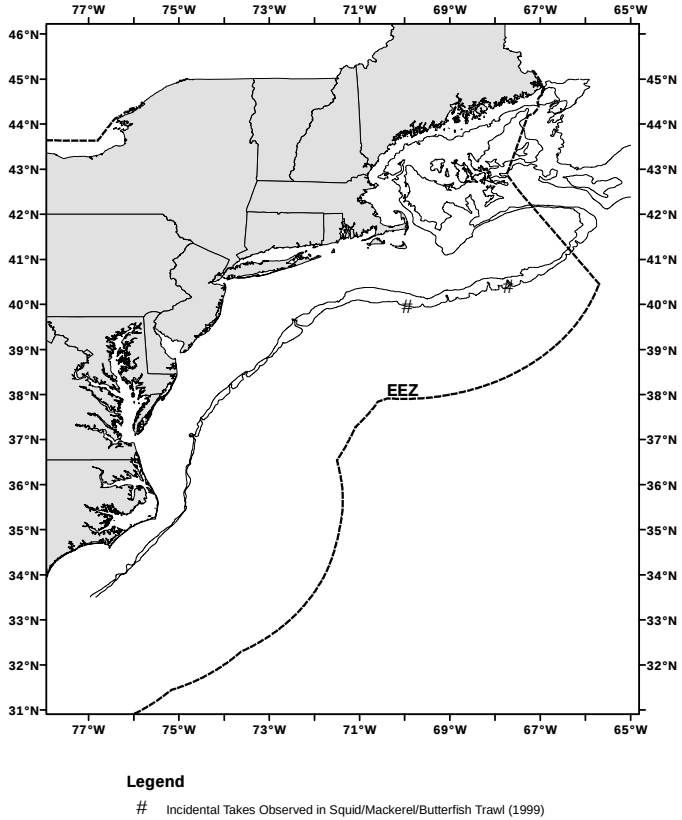

Figure 31. Observed incidental takes in the Squid/ Mackerel/Butterfish fishery in 1999.

Legend

Northern Gear Restricted Area

Southern Gear Restricted Area

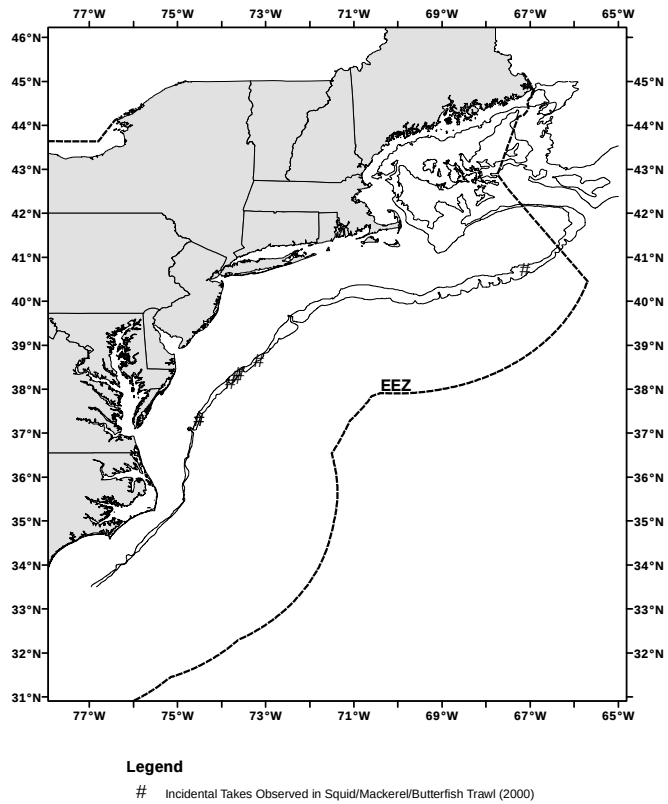

Figure 32. Observed incidental takes in the Squid/ Mackerel/Butterfish fishery in 2000.

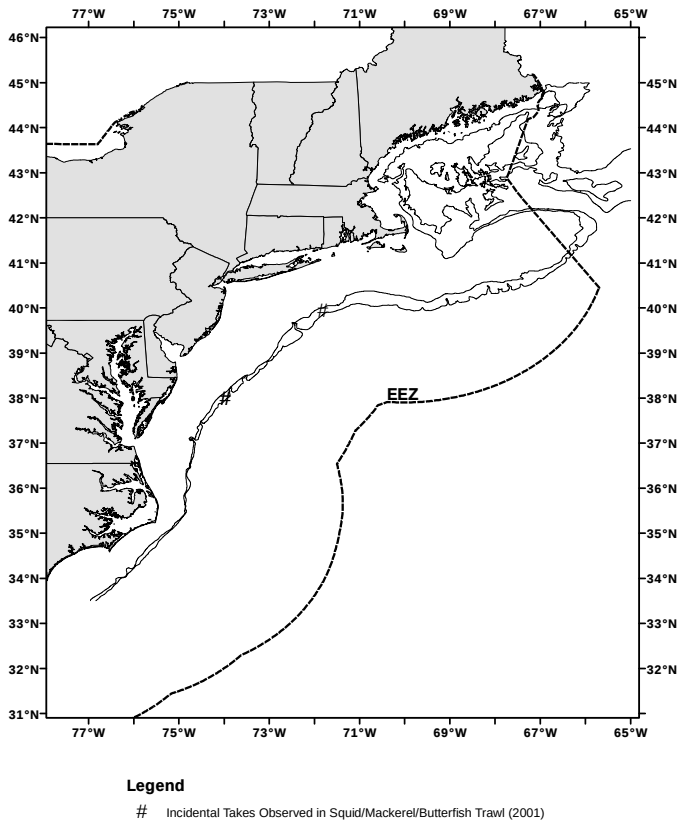

Figure 33. Observed incidental takes in the Squid/ Mackerel/Butterfish fishery in 2001.

Legend

Northern Gear Restricted Area

Southern Gear Restricted Area

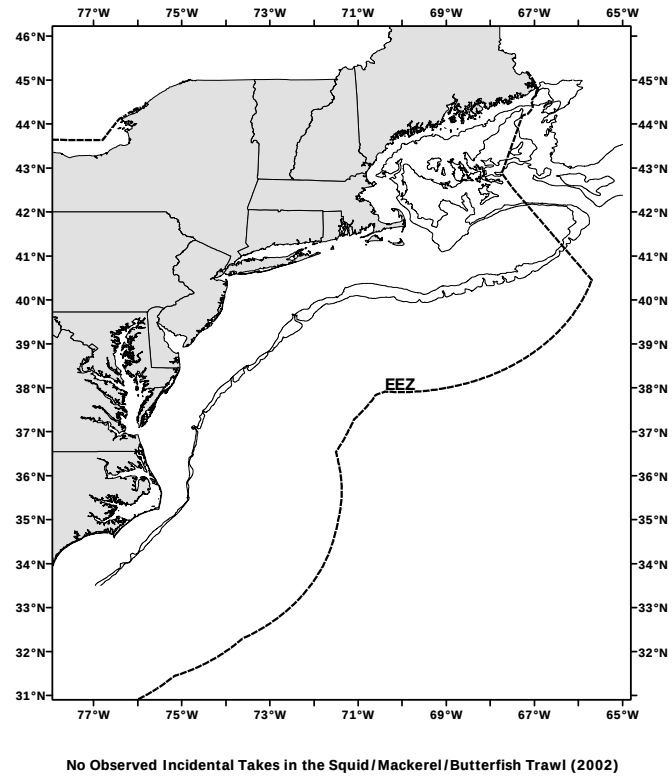

Figure 34. Observed incidental takes in the Squid/ Mackerel/Butterfish fishery in 2002.

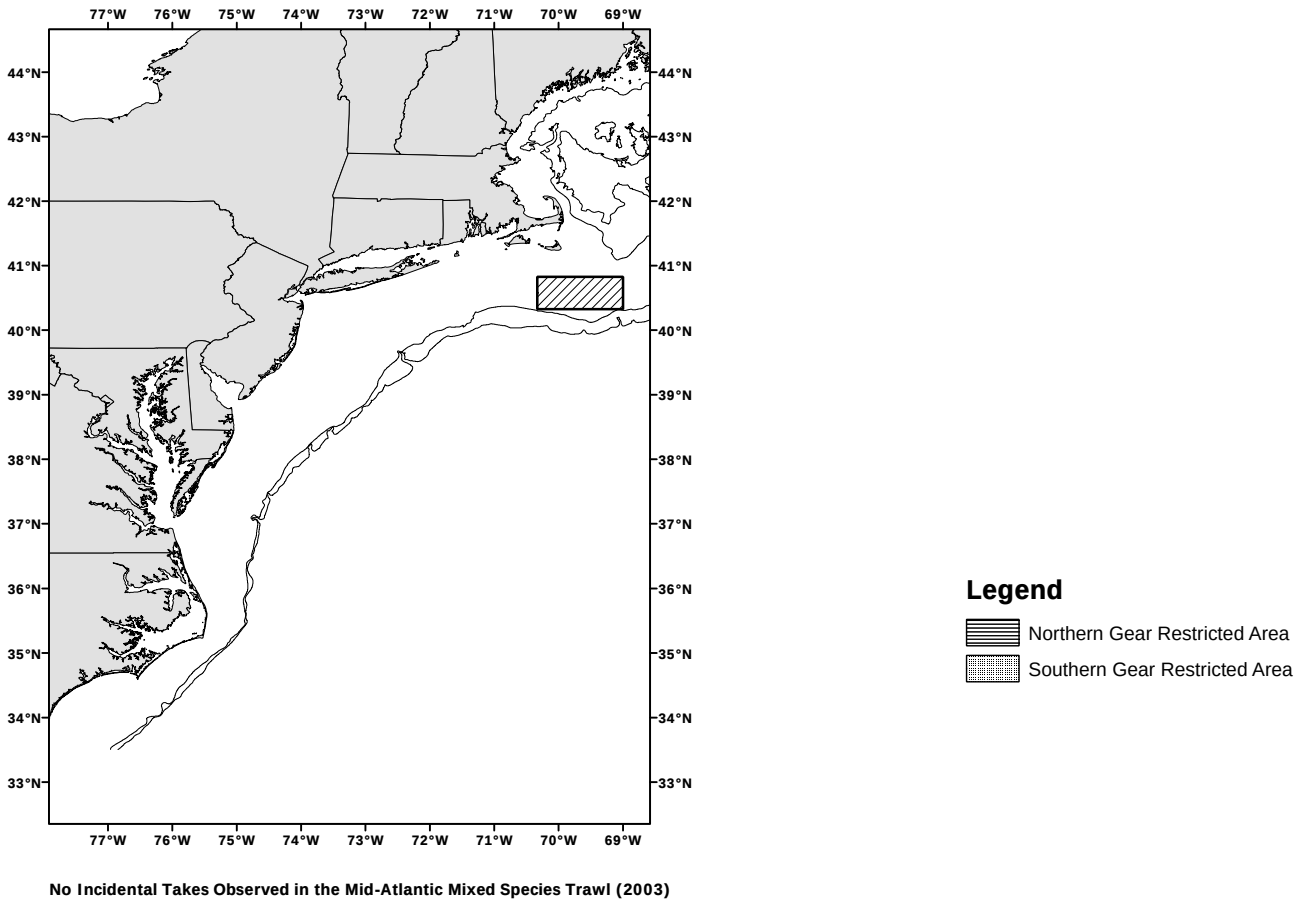

Figure 35. Observed incidental takes in the Squid/Mackerel/ Butterfish fishery in 2003.

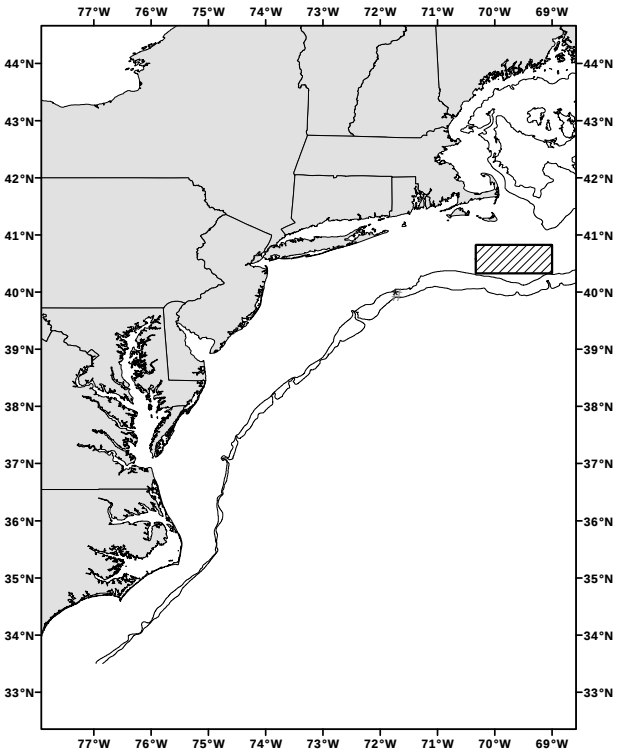

Figure 36. Observed takes in the Mid-Atlantic Mixed Species trawl fishery in 1999.

Legend

Nantucket Lightship Closed Area

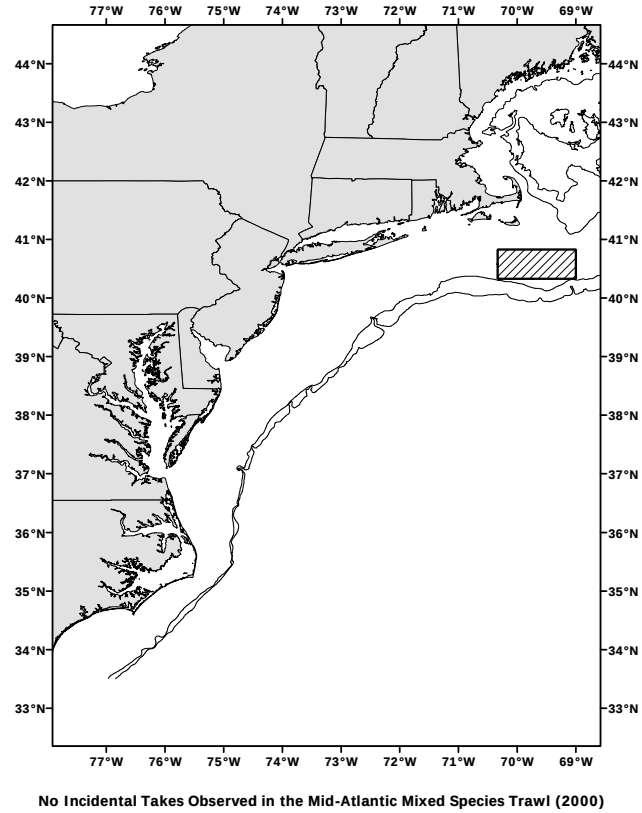

Figure 37. Observed takes in the Mid-Atlantic Mixed Species trawl fishery in 2000.

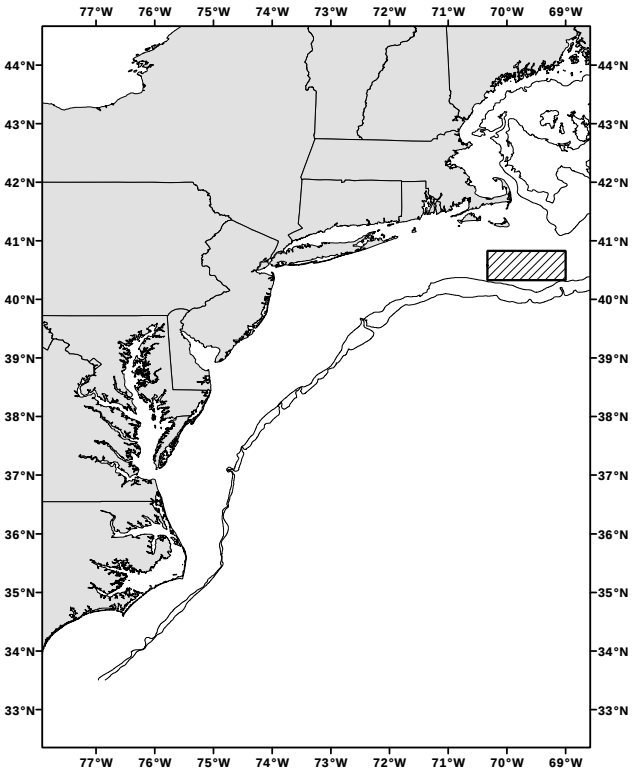

No Incidental Takes Observed in the Mid-Atlantic Mixed Species Trawl (2001)

Figure 38. Observed takes in the Mid-Atlantic Mixed Species trawl fishery in 2001.

Legend

Nantucket Lightship Closed Area

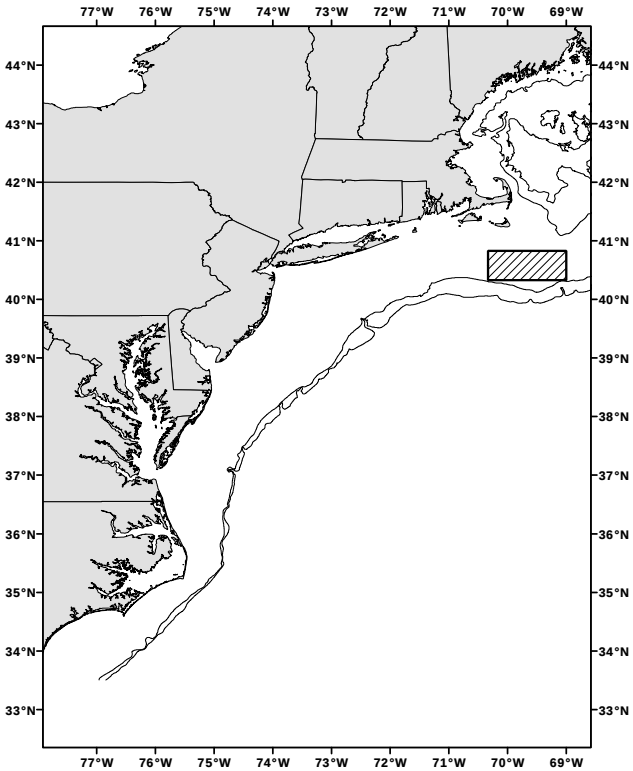

No Incidental Takes Observed in the Mid-Atlantic Mixed Species Trawl (2002)

Figure 39. Observed takes in the Mid-Atlantic Mixed Species trawl fishery in 2002.

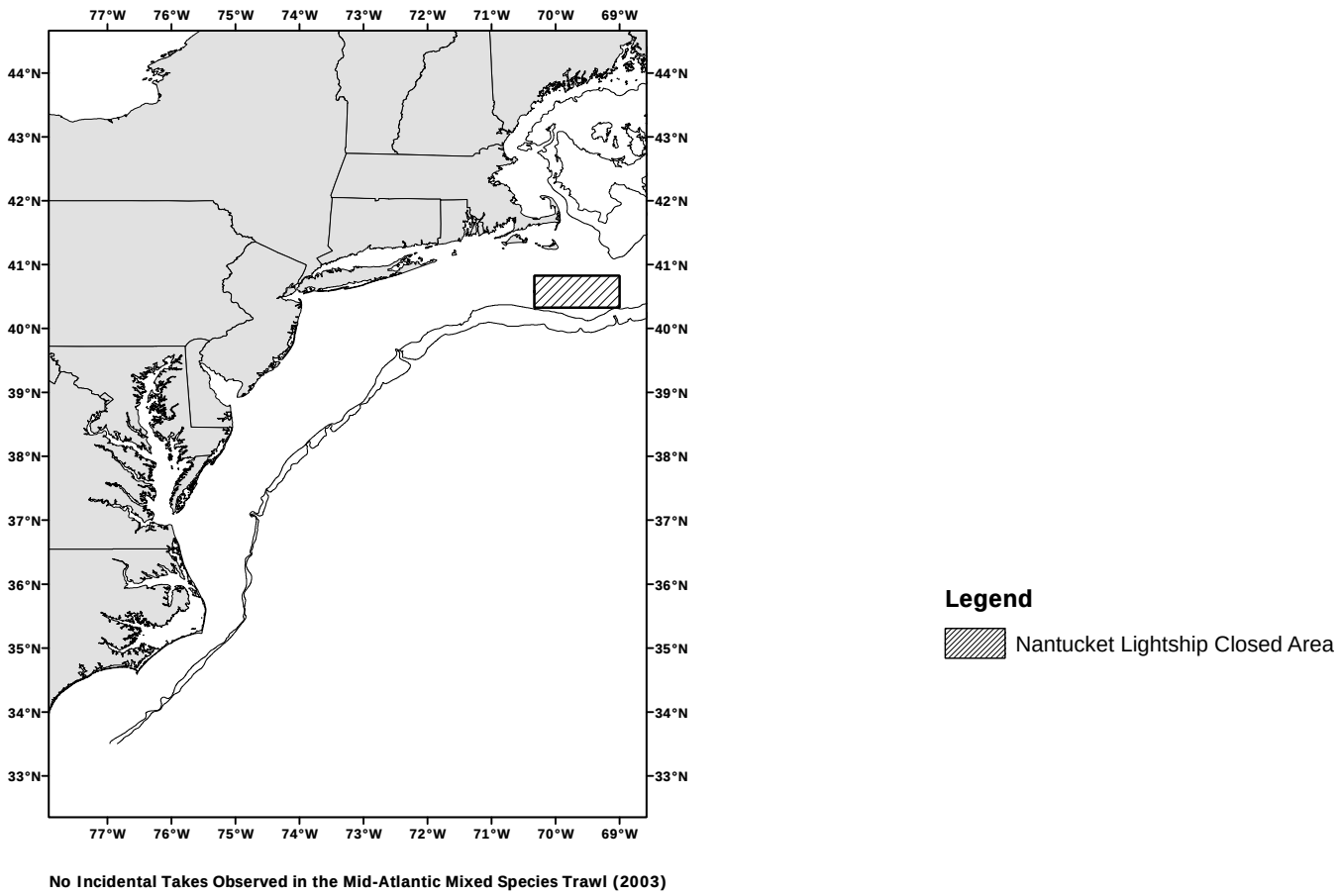

Figure 40. Observed takes in the Mid-Atlantic Mixed Species trawl fishery in 2003

APPENDIX IV: Marine Mammal stock assessment reports not updated in 2005.

January 2002

BLUE WHALE (*Balaenoptera musculus*): Western North Atlantic Stock

STOCK DEFINITION AND GEOGRAPHIC RANGE

The distribution of the blue whale, *Balaenoptera musculus,* in the western North Atlantic generally extends from the Arctic to at least mid-latitude waters. Blue whales are most frequently sighted in the waters off eastern Canada, with the majority of recent records from the Gulf of St. Lawrence (Sears *et al*. 1987). The species was hunted around Newfoundland in the first half of the 20th century (Sergeant 1966). The present Canadian distribution, broadly described, is spring, summer, and fall in the Gulf of St. Lawrence, especially along the north shore from the St. Lawrence River estuary to the Strait of Belle Isle and off eastern Nova Scotia. The species occurs in winter off southern Newfoundland and also in summer in Davis Strait (Mansfield 1985). Individual identification has confirmed the movement of a blue whale between the Gulf of St. Lawrence and western Greenland (R. Sears and F. Larsen, unpublished data), although the extent of exchange between these two areas remains unknown. Similarly, a blue whale photographed by a NMFS large whale survey in August 1999 had previously been observed in the Gulf of St. Lawrence in 1985 (R. Sears and P. Clapham, unpublished data).

The blue whale is best considered as an occasional visitor in US Atlantic Exclusive Economic Zone (EEZ) waters, which may represent the current southern limit of its feeding range (CETAP 1982; Wenzel *et al*. 1988). All of the five sightings described in the foregoing two references were in August. Yochem and Leatherwood (1985) summarized records that suggested an occurrence of this species south to Florida and the Gulf of Mexico, although the actual southern limit of the species' range is unknown.

Using the U.S. Navy's SOSUS program, blue whales have been detected and tracked acoustically in much of the North Atlantic, including in subtropical waters north of the West Indies and in deep water east of the US Atlantic EEZ (Clark 1995). Most of the acoustic detections were around the Grand Banks area of Newfoundland and west of the British Isles. Sigurjónsson and Gunnlaugsson (1990) note that North Atlantic blue whales appear to have been depleted by commercial whaling to such an extent that they remain rare in some formerly important habitats, notably in the northern and northeastern North Atlantic.

POPULATION SIZE

Little is known about the population size of blue whales except for in the Gulf of St. Lawrence area. Here, 308 individuals have been catalogued (Sears *et al*. 1987), but the data were deemed to be unusable for abundance estimation (Hammond *et al.* 1990). Mitchell (1974) estimated that the blue whale population in the western North Atlantic may number only in the low hundreds. R. Sears (pers. comm.) suggests that no present evidence exists to refute this estimate.

Minimum Population Estimate

The 308 recognizable individuals from the Gulf of St. Lawrence area which were catalogued by Sears *et al*. (1987) is considered to be a minimum population estimate for the western North Atlantic stock.

Current Population Trend

There are insufficient data to determine population trends for this species. Off western and southwestern Iceland, an increasing trend of 4.9% a year was reported for the period 1969-1988 (Sigurjónsson and Gunnlaugsson 1990), although this estimate should be treated with caution given the effort biases underlying the sightings data on which it was based.

CURRENT AND MAXIMUM NET PRODUCTIVITY RATES

Current and maximum net productivity rates are unknown for this stock. For purposes of this assessment, the maximum net productivity rate was assumed to be 0.04. This value is based on theoretical modeling showing that cetacean populations may not grow at rates much greater than 4% given the constraints of their reproductive life history (Barlow *et al*. 1995).

POTENTIAL BIOLOGICAL REMOVAL

Potential Biological Removal (PBR) is the product of minimum population size, one-half the maximum productivity rate, and a "recovery" factor (MMPA Sec. 3. 16 U.S.C. 1362; Wade and Angliss 1997). The

minimum population size is 308. The maximum productivity rate is 0.04, the default value for cetaceans. The "recovery" factor, which accounts for endangered, depleted, threatened stocks, or stocks of unknown status relative to optimum sustainable population (OSP) is assumed to be 0.10 because the blue whale is listed as endangered under the Endangered Species Act (ESA). However, the minimum population size figure given above is now 14 years old and thus is not usable for the calculation of PBR (see Wade and Angliss 1997). Consequently, no PBR can be calculated for this stock because of lack of any data on current minimum population size.

ANNUAL HUMAN-CAUSED MORTALITY AND SERIOUS INJURY

There are no confirmed records of mortality or serious injury to blue whales in the US Atlantic EEZ. However, in March 1998 a dead 20 m (66ft) male blue whale was brought into Rhode Island waters on the bow of a tanker. The cause of death was determined to be ship strike. Although it appears likely that the vessel concerned was responsible, the necropsy revealed some injuries that were difficult to explain in this context. The location of the strike was not determined; given the known rarity of blue whales in US Atlantic waters, and the vessel's port of origin (Antwerp), it seems reasonable to suppose that the whale died somewhere to the north of the US Atlantic EEZ.

However, this incident was used in calculating the total annual mortality rate of 0.2 used in the summary table on page 2.

Fishery Information

No fishery information is presented because there are no observed fishery-related mortalities or serious injury.

STATUS OF STOCK

The status of this stock relative to OSP in the US Atlantic EEZ is unknown, but the species is listed as endangered under the ESA. There are insufficient data to determine population trends for blue whales. The total level of human-caused mortality and serious injury is unknown, but it is believed to be insignificant and approaching a zero mortality and serious injury rate. This is a strategic stock because the blue whale is listed as an endangered species under the ESA. A Recovery Plan has been published (Reeves *et al.* 1998) and is in effect.

REFERENCES

Barlow, J., S. L. Swartz, T. C. Eagle and P. R. Wade. 1995. U.S. Marine Mammal Stock Assessments: Guidelines for preparation, background, and a summary of the 1995 assessments. NOAA Tech. Memo. NMFS-OPR-6. U.S. Department of Commerce, Washington, DC. 73 pp.

CETAP. 1982. A characterization of marine mammals and turtles in the mid- and north Atlantic areas of the U.S. outer continental shelf. Cetacean and Turtle Assessment Program, University of Rhode Island. Final Report #AA551-CT8-48 to the Bureau of Land Management, Washington, DC, 538 pp.

Clark, C. W. 1995. Application of U.S. Navy underwater hydrophone arrays for scientific research on whales. Rep. Int. Whal. Commn. 45: 210-212.

Hammond, P. S., R. Sears and M. Bérubé. 1990. A note on problems in estimating the number of blue whales in the Gulf of St Lawrence from photo-identification data. Rep. Int. Whal. Commn., Special Issue 12: 141-142.

Mansfield, A. W. 1985. Status of the blue whale, *Balaenoptera musculus*, in Canada. Can. Field Nat. 99(3): 417-420.

Mitchell, E. 1974. Present status of northwest Atlantic fin and other whale stocks. Pages 108-169 *in* W. E. Schevill (ed), The whale problem: A status report. Harvard University Press, Cambridge, MA, 419 pp.

Reeves, R. R., P. J. Clapham, R. L. Brownell, Jr. and G. K. Silber. 1998. Recovery Plan for the blue whale (*Balaenoptera musculus*). Office of Protected Resources, National Marine Fisheries Service, Silver Spring, MD 20910. 39 pp.

Sears, R., F. Wenzel and J. M. Williamson. 1987. The blue whale: a catalog of individuals from the western North Atlantic (Gulf of St. Lawrence). Mingan Island Cetacean Study, St. Lambert, Quebec, Canada, 27 pp.

Sergeant, D. E. 1966. Populations of large whale species in the western North Atlantic with special reference to the fin whale. Fish. Res. Board. Canada Circular No. 9, 30 pp.

Sigurjonsson, J. and T. Gunnlaugsson. 1990. Recent trends in abundance of blue (*Balaenoptera musculus*) and humpback whales (*Megaptera novaeangliae*) off west and southwest Iceland, with a note on occurrence of other cetacean species. Rep. Int. Whal. Commn. 40: 537-551.

Wade, P. R. and R. P. Angliss. 1997. Guidelines for assessing marine mammal stocks: Report of the GAMMS

Workshop, April 3-5, 1996, Seattle, Washington. NOAA Tech. Memo. NMFS-OPR-12. U.S. Dept. of Commerce, Washington, DC. 93 pp.

Wenzel, F., D. K. Mattila and P. J. Clapham. 1988. *Balaenoptera musculus* in the Gulf of Maine. Mar. Mamm. Sci. 4(2): 172-175.

Yochem, P. K. and S. Leatherwood. 1985. Blue whale. Pages 193-240 *in:* S. H. Ridgeway and R. Harrison (eds.), Handbook of Marine Mammals, Vol. 3: The Sirenians and Baleen Whales. Academic Press, New York.

July 1995

KILLER WHALE (*Orcinus orca*): Western North Atlantic Stock

STOCK DEFINITION AND GEOGRAPHIC RANGE

Killer whales are characterized as uncommon or rare in waters of the U.S. Atlantic Exclusive Economic Zone (EEZ) (Katona *et al*. 1988). The 12 killer whale sightings constituted 0.1% of the 11,156 cetacean sightings in the 1978-81 CETAP surveys (CETAP 1982). The same is true for eastern Canadian waters, where the species has been described as relatively uncommon and numerically few (Mitchell and Reeves 1988). Their distribution, however, extends from the Arctic ice-edge to the West Indies. They are normally found in small groups, although 40 animals were reported from the southern Gulf of Maine in September 1979, and 29 animals in Massachusetts Bay in August 1986 (Katona *et al*. 1988). In the U.S. Atlantic EEZ, while their occurrence is unpredictable, they do occur in fishing areas, perhaps coincident with tuna, in warm seasons (Katona *et al*. 1988; NMFS unpublished data). In an extensive analysis of historical whaling records, Reeves and Mitchell (1988) plotted the distribution of killer whales in offshore and mid-ocean areas. Their results suggest that the offshore areas need to be considered in present-day distribution, movements, and stock relationships.

Stock definition is unknown. Results from other areas (e.g., the Pacific Northwest and Norway) suggest that social structure and territoriality may be important.

POPULATION SIZE

The total number of killer whales off the eastern U.S. coast is unknown.

Minimum Population Estimate

Present data are insufficient to calculate a minimum population estimate.

Current Population Trend

There are insufficient data to determine the population trends for this species.

CURRENT AND MAXIMUM NET PRODUCTIVITY RATES

Current and maximum net productivity rates are not known for this stock. The maximum net productivity rate was assumed to be 0.04 for purposes of this assessment. This value is based on theoretical calculations showing that cetacean populations may not generally grow at rates much greater than 4% given the constraints of their reproductive life history (Barlow *et al*. 1995).

POTENTIAL BIOLOGICAL REMOVAL

Potential Biological Removal (PBR) is the product of minimum population size, one-half the maximum productivity rate, and a "recovery" factor (Wade and Angliss 1997). The minimum population size is unknown. The maximum productivity rate is 0.04, the default value for cetaceans. The "recovery" factor, which accounts for endangered, depleted, threatened stocks, or stocks of unknown status relative to optimum sustainable population (OSP) is assumed to be 0.5 because this stock is of unknown. PBR for the western North Atlantic killer whale is unknown because the minimum population size cannot be determined.

ANNUAL HUMAN-CAUSED MORTALITY

In 1994, one killer whale was caught in the New England multispecies sink gillnet fishery but released alive. No takes were documented in a review of Canadian gillnet and trap fisheries (Read 1994).

Fishery Information

Data on current incidental takes in U.S. fisheries are available from several sources. In 1986, NMFS established a mandatory self-reported fishery information system for large pelagic fisheries. Data files are maintained at the Southeast Fisheries Science Center (SEFSC). The Northeast Fisheries Science Center (NEFSC) Fisheries Observer Observer Program was initiated in 1989, and since that year several fisheries have been covered by the program. In late 1992 and in 1993, the SEFSC provided observer coverage of pelagic longline vessels fishing off the Grand Banks (Tail of the Banks) and provides observer coverage of vessels fishing south of Cape Hatteras.

There have been no observed mortalities or serious injuries by NMFS Sea Samplers in the pelagic drift gillnet, pelagic longline, pelagic pair trawl, New England multispecies sink gillnet, Mid-Atlantic coastal sink gillnet, and North Atlantic bottom trawl fisheries.

STATUS OF STOCK

The status of killer whales relative to OSP in U.S. Atlantic EEZ is unknown. Because there are no observed mortalities or serious injury between 1990 and 1995, the total fishery-related mortality and serious injury for this stock is considered insignificant and approaching zero mortality and serious injury rate. The species is not listed as threatened or endangered under the Endangered Species Act. In Canada, the Cetacean Protection Regulations of 1982, promulgated under the standing Fisheries Act, prohibit the catching or harassment of all cetacean species. There are insufficient data to determine the population trends for this species. This is not a strategic stock because, although PBR could not be calculated, there is no evidence of human-induced mortality.

REFERENCES

Barlow, J., S.L. Swartz, T.C. Eagle, and P.R. Wade. 1995. U.S. Marine Mammal Stock Assessments: Guidelines for Preparation, Background, and a Summary of the 1995 Assessments. U.S. Dep. Commer., NOAA Tech. Memo. NMFS-OPR-6, 73 pp.

CETAP. 1982. A characterization of marine mammals and turtles in the mid- and north Atlantic areas of the U.S. outer continental shelf. Cetacean and Turtle Assessment Program, University of Rhode Island. Final Report #AA551-CT8-48 to the Bureau of Land Management, Washington, DC, 538 pp.

Katona, S. K., J. A. Beard, P. E. Girton, and F. Wenzel. 1988. Killer whales (*Orcinus orca*) from the Bay of Fundy to the Equator, including the Gulf of Mexico. Rit. Fiskideild. 9: 205-224.

Mitchell, E. and R. R. Reeves. 1988. Records of killer whales in the western North Atlantic, with emphasis on eastern Canadian waters. Rit. Fiskideild. 9: 161-193.

Read, A. J. 1994. Interactions between cetaceans and gillnet and trap fisheries in the Northwest Atlantic. Rep. Int. Whal. Commn., Special Issue 15: 133-147.

Reeves, R. R. and E. Mitchell. 1988. Killer whale sightings and takes by American pelagic whalers in the North Atlantic. Rit. Fiskideild. 9: 7-23

Wade P.R., and R.P. Angliss. 1997. Guidelines for assessing marine mammal stocks: Report of the GAMMS Workshop April 3-5, 1996, Seattle, Washington. U.S. Dep. Commer., NOAA Tech. Memo. NMFS-OPR-12, 93 pp.

December 1998

NORTHERN BOTTLENOSE WHALE (*Hyperoodon ampullatus*): Western North Atlantic Stock

STOCK DEFINITION AND GEOGRAPHIC RANGE

Northern bottlenose whales are characterized as extremely uncommon or rare in waters of the U.S. Atlantic Exclusive Economic Zone. The two sightings of three individuals constituted less than 0.1% of the 11,156 cetacean sightings in the 1978-82 CETAP surveys. Both sightings were in the spring, along the 2,000 m isobath (CETAP 1982). In 1993 and 1996, two sightings of single animals, and in 1996, a single sighting of six animals (one juvenile), were made during summer shipboard surveys conducted along the southern edge of Georges Bank (Anon. 1993; Anon. 1996).

Northern bottlenose whales are distributed in the North Atlantic from Nova Scotia to about 70° in the Davis Strait, along the east coast of Greenland to 77° and from England to the west coast of Spitzbergen. It is largely a deep-water species and is very seldom found in waters less than 2,000 m deep (Mead 1989).

There are two main centers of bottlenose whale distribution in the western north Atlantic, one in the area called "The Gully" just north of Sable Island, Nova Scotia, and the other in Davis Strait off northern Labrador (Reeves *et al*. 1993). Studies at the entrance to the Gully from 1988-1995 identified 237 individuals and estimated the local population size at about 230 animals (95% C.I. 160-360) (Whitehead *et al*. 1997). These individuals are believed to be year-round residents and all age and sex classes are present (Gowans and Whitehead 1998). Mitchell and Kozicki (1975) documented stranding records in the Bay of Fundy and as far south as Rhode Island. Stock definition is unknown.

POPULATION SIZE

The total number of northern bottlenose whales off the eastern U.S. coast is unknown.

Minimum Population Estimate

Present data are insufficient to calculate a minimum population estimate.

Current Population Trend

There are insufficient data to determine the population trends for this species.

CURRENT AND MAXIMUM NET PRODUCTIVITY RATES

Current and maximum net productivity rates are unknown for this stock. For purposes of this assessment, the maximum net productivity rate was assumed to be 0.04. This value is based on theoretical modeling showing that cetacean populations may not grow at rates much greater than 4% given the constraints of their reproductive life history (Barlow *et al*. 1995).

POTENTIAL BIOLOGICAL REMOVAL

Potential Biological Removal (PBR) is the product of minimum population size, one-half the maximum productivity rate, and a “recovery” factor (MMPA Sec. 3. 16 U.S.C. 1362; Wade and Angliss 1997). The minimum population size is unknown. The maximum productivity rate is 0.04, the default value for cetaceans. The “recovery” factor, which accounts for endangered, depleted, threatened stocks, or stocks of unknown status relative to optimum sustainable population (OSP) is assumed to be 0.5 because this stock is of unknown status. PBR for the western North Atlantic northern bottlenose whale is unknown because the minimum population size cannot be determined.

ANNUAL HUMAN-CAUSED MORTALITY

No mortalities have been reported in U.S. waters. A fishery for northern bottlenose whales existed in Canadian waters during both the 1800s and 1900s. Its development was due to the discovery that bottlenose whales contained spermaceti. A Norwegian fishery expanded from east to west (Labrador and Newfoundland) in several episodes. The fishery peaked in 1965. Decreasing catches led to the cessation of the fishery in the 1970s, and provided evidence that the population was depleted. A small fishery operated by Canadian whalers from Nova Scotia operated in the Gully, and took 87 animals from 1962 to 1967 (Mead 1989; Mitchell 1977).

Fishery Information

Data on current incidental takes in U.S. fisheries are available from several sources. In 1986, NMFS established a mandatory self-reported fishery information system for large pelagic fisheries. Data files are maintained at the Southeast Fisheries Science Center (SEFSC). The Northeast Fisheries Science Center (NEFSC) Fisheries Observer Observer Program was initiated in 1989, and since that year several fisheries have been covered by the program. In late 1992 and in 1993, the SEFSC provided observer coverage of pelagic longline vessels fishing off the Grand Banks (Tail of the Banks) and provides observer coverage of vessels fishing south of Cape Hatteras.

There have been no observed mortalities or serious injuries by NMFS Sea Samplers in the pelagic drift gillnet, pelagic longline, pelagic pair trawl, New England multispecies sink gillnet, Mid-Atlantic coastal sink gillnet, and North Atlantic bottom trawl fisheries.

STATUS OF STOCK

The status of northern bottlenose whales relative to OSP in U.S. Atlantic EEZ is unknown; however, a depletion in Canadian waters in the 1970's may have impacted U.S. distribution and may be relevant to current status in U.S. waters. The species is not listed as threatened or endangered under the Endangered Species Act. There are insufficient data to determine the population trends for this species. Because there are no observed mortalities or serious injury, the total fishery-related mortality and serious injury for this stock is considered to be approaching zero mortality and serious injury rate. This is not a strategic stock because there are no recent records of fishery-related mortality or serious injury.

REFERENCES

Anon. 1993. Cruise results, NOAA ship DELAWARE II, Cruise No. DEL 93-06, Marine Mammal Survey. NOAA NMFS NEFSC, Woods Hole Laboratory, Woods Hole, MA 5 pp.

Anon. 1996. Cruise results, R/V ABEL-J, Cruise No. AJ-9601, Part III, Marine Mammal Survey. NOAA NMFS NEFSC, Woods Hole Laboratory, Woods Hole, MA 7 pp.

Barlow, J., S.L. Swartz, T.C. Eagle, and P.R. Wade. 1995. U.S. Marine Mammal Stock Assessments: Guidelines for Preparation, Background, and a Summary of the 1995 Assessments. U.S. Dep. Commer., NOAA Tech. Memo. NMFS-OPR-6, 73 pp.

CETAP. 1982. A characterization of marine mammals and turtles in the mid- and north Atlantic areas of the U.S. outer continental shelf. Cetacean and Turtle Assessment Program, University of Rhode Island. Final Report #AA551-CT8-48 to the Bureau of Land Management, Washington, DC, 538 pp.

Gowans, S. and H. Whitehead. 1998. Social organization of northern bottlenose whales. The World Marine Mammal Science Conference, Monaco, January 1998 (Abstract).

Mead, J. G. 1989. Bottlenose whales. Pages 321-348. *In:* S. H. Ridgway and R. Harrison (eds.), Handbook of marine mammals, Volume 4: River dolphins and the larger toothed whales. Academic Press, New York.

Mitchell, E. D. 1977. Evidence that the northern bottlenose whale is depleted. Rep. Int. Whal. Commn. 27: 195-203.

Mitchell, E. D. and V. M. Kozicki. 1975. Autumn stranding of a northern bottlenose whale (*Hyperoodon ampullatus)* in the Bay of Fundy. J. Fish. Res. Bd. Can. 32: 1019-1040.

Reeves, R.R., E. Mitchell and H. Whitehead. 1993. Status of the northern bottlenose whale, *Hyperoodon ampullatus*. Can. Fld. Nat. 107:490-508.

Whitehead, H., S. Gowans, A. Faucher, and S.W. McCarrey. 1997. Population analysis of northern bottlenose whales in the Gully, Nova Scotia. Mar. Mamm. Sci. 13(2): 173-185.

Wade P.R., and R.P. Angliss. 1997. Guidelines for assessing marine mammal stocks: Report of the GAMMS Workshop April 3-5, 1996, Seattle, Washington. U.S. Dep. Commer., NOAA Tech. Memo. NMFS-OPR-12, 93 pp.

September 2000

APPENDIX V: WEST INDIAN MANATEE *(Trichechus manatus latirostris)*: FLORIDA STOCK

U.S. Fish and Wildlife Service, Jacksonville, Florida

STOCK DEFINITION AND GEOGRAPHIC RANGE

Manatees are typically found in the temperate and equatorial waters of the southeastern U.S., the Caribbean basin, northern and northeastern South America, and equatorial West Africa. Their near relative, the dugong (*Dugong dugon*), is found in the Indo-Pacific region. At present, manatees of the genus *Trichechus* are represented by three allopatric species: *T. senegalensis*, the West African manatee, *T. inunguis*, the Amazonian manatee, and *T. manatus*, the West Indian manatee. The West Indian species is subdivided into two subspecies, the Antillean manatee (*Trichechus manatus manatus*) and the Florida manatee (*Trichechus manatus latirostris*) (U.S. Fish and Wildlife Service, 1989). Such subspeciation may reflect reproductive isolation brought on by the intemperate northern coast of the Gulf of Mexico and characteristically strong currents found in the Straits of Florida (Domning and Hayek, 1986).

Historically, the winter range of the Florida manatee (*Trichechus manatus latirostris*) was thought to focus on south Florida, with some animals ranging north of Charlotte Harbor on Florida's west coast and north of Sebastian on Florida's east coast. Extralimital movements occurred and were typically seasonal, with animals travelling north during warmer periods and travelling south as temperatures declined. While most manatees wintered in south Florida, some were known to winter in natural spring areas to the north (Hartman, 1974). With the advent of artificial warm water refugia, the spread of exotic submerged aquatic vegetation, and increased protective measures, the manatee's winter range has expanded significantly (Beeler and O'Shea, 1988). On the east coast, manatees are now known to winter as far north as southeastern Georgia and, on the west coast, as far north as Crystal River, Florida. Documentation of manatee movements between Gulf and Atlantic coast populations in far south Florida is lacking, presumably because lack of suitable habitat in Florida Bay is not conducive to such movements, but significant genetic variation between coastal populations has not been demonstrated (McClenaghan and O'Shea 1988). Range extremes extend north to Virginia on the Atlantic coast and west to Louisiana on the Gulf coast. The number of sighting reports outside of Florida has increased in recent years.

POPULATION SIZE

Minimum Population Estimate

The exact population size for Florida manatees is unknown but the minimum population is estimated at 1,822 animals, based on intensive statewide winter aerial surveys at warm-water refuges coordinated by the Florida Department of Environmental Protection in early February of 1995 (FDEP 1995). A previous high count of 1856 manatees was obtained in a survey conducted in 1992 (Ackerman, 1992). While not a statistical estimate, this count provides the best available data on the minimum size of the population.

Population Trends

Manatee population trends are poorly known but, based on the results of a carcass recovery program, deaths have increased by an average of 5.9 percent per year in Florida from 1976 through 1992 (Ackerman et al. In press). Garrott et al.'s (1994) analysis of trends at winter aggregation sites suggest a mean annual increase of 7-12 percent in adjusted counts at sites on the east coast from 1978-1992, noting that this figure exceeds Packard's conservative estimate of maximum potential rate of increase for manatees of 2-7 percent annually (Packard 1985). Reynolds and Wilcox (1994) reported a decline in the percentage and number of calves seen at power plant aggregation sites during recent winter aerial surveys. It is not clear at this time whether this is related to increases in perinatal mortality or to some other factor.

Marmontel (1994) conducted a population viability analysis through computer simulations using 16 years of data and material collected by the carcass recovery program. This study yielded information on age-related aspects of mortality and reproduction for the Florida manatee population. A scenario, calculated from the data, having an initial population size of 2,000 individuals resulted in a gradually declining population ($r = -0.003$), a probability of persistence of 44 percent in 1,000 years, and a mean final population size of less than 10 percent of the original value. When adult mortality was reduced by 10 percent in the model, population growth improved considerably, but when adult mortality was increased by 10 percent the population quickly dwindled. These results clearly indicate that the Florida manatee population is still at high risk of extinction in the long term. Any negative change in the population parameters, caused by environmental changes or a catastrophe, might tip the

balance towards greater risk of extinction.

ANNUAL HUMAN-CAUSED MORTALITY

Manatee deaths resulting from human activities are well documented through a carcass recovery program, initiated in 1974. Causes of death include collisions with large and small boats, crushing by barges and man made water control structures (flood gates/canal locks), entanglement in nets and lines, entrapment in culverts, poaching, entanglement in, and ingestion of marine debris (e.g., monofilament), and others (Ackerman et al., In press).

From 1974 through 1994, 2,456 manatee carcasses were recovered in the southeastern U.S. Eight hundred and two (33 percent) were attributed to human-related causes. Of these, 613 were caused by collisions with watercraft, 111 were flood gate/canal lock-related, and another 78 were categorized as other human-related.

In Florida, human-related mortality accounted for the greatest proportion of deaths with identifiable causes (45 percent, with another 24 percent of deaths resulting from undetermined causes) from 1986-1992. Collisions with watercraft accounted for 83 percent of human-related causes of death during this period (Ackerman et al. 1994, Wright et al. 1994). Watercraft-related deaths increased by an average of 9.3 percent per year from 1974 to 1992, increasing as a percentage of total deaths from 21 percent in 1976-1980 to 28 percent from 1986-1992 (Ackerman et al., In press). Overall, watercraft collisions account for approximately 25% of all manatee deaths.

The highest known annual mortality for the Florida manatee in any given year occurred in 1990 when 214 deaths (206 of which occurred in Florida) were recorded (Ackerman et al. 1994). In 1994, the second highest annual level of mortality on record occurred, when 193 carcasses were recovered (FDEP 1995).

FISHERIES INFORMATION

Manatee deaths have been attributed to inshore and nearshore commercial fishing activity. Fisheries gear involved in these incidents include shrimp nets, crab trap lines, hoop nets, and a trotline (National Marine Fisheries Service, 1992; Beck, C.A. and N.B. Barros, 1991). Recreational fishing activities have also been implicated in manatee deaths; manatees have died as a result of ingesting monofilament line and fishing tackle and from entanglement in monofilament line, crab trap lines, and cast nets. Non-lethal entanglement associated with these gear types, sometimes resulting in the loss of a flipper due to constriction, is also known to occur. Collisions with fishing boats probably occur; however, it is not possible to determine the extent to which this occurs.

While fisheries have been implicated in the deaths of manatees, the number of such incidents is low. The manatee carcass recovery program has identified 17 manatee deaths which are directly attributable to commercial fisheries gear (FDEP Manatee Mortality Database, 1994). Fishing gear is suspected in three additional deaths. "Because total annual manatee mortality is increasing, the population is small, and reproduction is low, incidental mortality from commercial fisheries, when added to other human-related mortality, could be significant if not critical to the manatee population" (Young et al., 1993).

The majority of the manatee deaths attributed to commercial fisheries involve the shrimping industry. Mortalities have occurred in northeast Florida (Duval County), east central Florida (Volusia County), and the Florida Panhandle area (Franklin County), as well as in coastal waters of Georgia and South Carolina where shrimping is permitted. Other fishery interactions have occurred throughout the manatee's range in Florida. No distinct seasonality has been associated with these events (FDEP Manatee Mortality Database, 1994).

STATUS OF STOCK

The Florida manatee is listed as "endangered" under provisions of the Endangered Species Act of 1973 (16 U.S.C. 1531 et seq.), as amended. The manatee is considered a "strategic stock" as defined in Section 12 of the Marine Mammal Protection Act of 1972, as amended. The basis for this designation is the high level of documented mortality (natural and human-related) relative to the estimated population level and continuing, severe threats to critical manatee habitats in the southeastern U.S.

POTENTIAL BIOLOGICAL REMOVAL

Because of its endangered status, the recovery factor for the Florida manatee should be 0.1, the lowest allowable figure. Given a minimum population estimate of 1,822 and an R_{max} (maximum net productivity rate) of 0.04, the Potential Biological Removal (PBR) rate for manatees is as follows:

$$PBR = (1822)(.02, \text{ or } 1/2\ R_{max})(.1) = 3$$

The calculated PBR level is greatly exceeded by known human-related manatee mortality (primarily watercraft collisions and water control structure deaths) every year in Florida. For this reason, and because current efforts of the Florida Manatee Recovery Team focus intensively on the reduction of these major types of mortality, the determination of the PBR level for manatees is of limited value. The excessive level of documented manatee mortality and the resulting unlikelihood of attaining Optimum Sustainable Population

(OSP) make the calculation of meaningful PBR for manatees a difficult exercise. Marmontel's (1994) estimate of net productivity is essentially zero (-0.003). Substituting this value for the default value for maximum net productivity rate (0.04) in the above equation results in a PBR level of 0.

The U.S. Fish and Wildlife Service has consistently concluded in Section 7 Biological Opinions, pursuant to the Endangered Species Act, that the take of a single manatee would "jeopardize the continued existence" of the species. We therefore believe that designating any level of take for manatees would be inappropriate and inconsistent with the revised Florida Manatee Recovery Plan.

REFERENCES

Ackerman, B.B., S.D. Wright, R.K. Bonde, D.K. Odell, and D.J. Banowetz. (In press). Trends and patterns in mortality in Florida, 1974-1992. In T.J. O'Shea, B.B. Ackerman, and H. F. Percival, editors. Population Biology of the Florida manatee (*Trichechus manatus latirostris*). National Biological Service, Biological Report.

Ackerman, B.B. 1992. Ongoing manatee aerial survey programs: a progress report. *In:* O'Shea, T.J., B.B. Ackerman, and H.F. Percival (eds.). 1992. Interim report of the technical workshop on manatee population biology. Manatee Population Research Report No. 10. Florida Cooperative Fish and Wildlife Research Unit. University of Florida, Gainesville, FL 83 pp.

Beck, C.A. and N.B. Barros. 1991. The impact of debris on the Florida manatee. Marine Pollution Bulletin 22(10): 508-510.

Beeler, I.E. and T.J. O'Shea. 1988. Distribution and mortality of the West Indian Manatee (*Trichechus manatus*) in the Southeastern United States: a compilation and review of recent information. Natl. Tech. Inf. Ser., PB88-207980/AS: Springfield, VA. Two volumes, 613 pp.

Domning, D.P. and L.C. Hayek. 1986. Interspecific and intraspecific morphological variation in manatees (Sirenia: *Trichechus*)," Marine Mamm. Sci. 2:87-144.

Florida Department of Environmental Protection. 1995. Manatee mortality database, 1974-1994. Florida Marine Research Institute, Marine Mammal Pathobiology Laboratory.

Florida Department of Environmental Protection. Press Release, February 9, 1995.

Garrott, R.A., B.B. Ackerman, J.R. Cary, D. M. Heisey, J.E. Reynolds, III, P.M. Rose, and J.R. Wilcox. 1994. 15-year trends in counts of Florida manatees at winter aggregation sites. Journal of Wildlife Management 58 (4):642-654.

Hartman, D.S. 1974. Distribution, status, and conservation of the manatee in the United States. Natl. Tech. Inf. Ser., PB81-140725, Springfield, VA. 246 pp.

Marmontel, M. (In press). Age and reproductive parameter estimates in female Florida manatees. *In:* T.J. O'Shea, B.B. Ackerman, and H.F. Percival, eds. Population biology of the Florida manatee (*Trichechus manatus latirostris*). National Biological Service, Biological Report.

McClenaghan, L.R. and T.J. O'Shea. 1988. Genetic variability in the Florida manatee (*Trichechus manatus*). J. Mamm., 69 (3):481-488.

National Marine Fisheries Service. 1992. Proposed Regime to Govern Interactions Between Marine Mammals and Commercial Fishing Operations. Silver Spring, MD. 96 pp.

O'Shea, T.J., G.B. Rathbun, R.K. Bonde, C.D. Buergelt, and D.K. Odell. 1991. An epizootic of Florida manatees associated with a dinoflagellate bloom. Mar. Mamm. Sci. 7(2): 165-179.

Packard, J.M. 1985. Preliminary assessment of uncertainty involved in modeling manatee populations. Manatee population Research Report No. 9. Technical Report No. 8-9. Florida Cooperative Fish and Wildlife Research Unit. University of Florida, Gainesville, Florida. 19 pp.

Reynolds, J.E., III and J.R. Wilcox. 1994. Observations of Florida manatees (*Trichechus manatus latirostris*) around selected power plants in winter. Mar. Mamm. Sci. 10(2): 143-177.

U.S. Fish and Wildlife Service. 1989. Florida Manatee (*Trichechus manatus latirostris*) Recovery Plan. Prepared by the Florida Manatee Recovery Team for the U.S. Fish and Wildlife Service, Atlanta, GA. 98 pp.

Wright, S.D., B.B. Ackerman, R.K. Bonde, C.A. Beck, and D.J. Banowetz. (In press). Analysis of watercraft-related mortalities of manatees in Florida, 1979-1991. In T.J. O'Shea, B.B. Ackerman, and H. F. Percival, editors. Population Biology of the Florida manatee (*Trichechus manatus latirostris*). National Biological Service, Biological Report.

Young, N.M., S. Iudicello, K. Evans, and D. Baur. 1993. The incidental capture of marine mammals in U.S. fisheries: problems and solutions. Center for Marine Conservation, Washington, D.C. 415 pp.

WEST INDIAN MANATEE (*(Trichechus manatus manatus)*
ANTILLEAN STOCK

U.S. Fish and Wildlife Service, Jacksonville, Florida

STOCK DEFINITION AND GEOGRAPHIC RANGE

Manatees are typically found in the temperate and equatorial waters of the southeastern U.S., the Caribbean basin, northern and northeastern South America, and equatorial West Africa. Their nearest relative, the dugong (*Dugong dugon*), is found in the Indo-Pacific region. At present, manatees of the genus *Trichechus* are represented by three allopatric species: *T. senegalensis*, the West African manatee, *T. inunguis*, the Amazonian manatee, and *T. manatus*, the West Indian manatee (U.S. Fish and Wildlife Service, 1986). The West Indian species is subdivided into two subspecies, the Antillean manatee (*Trichechus manatus manatus*) and the Florida manatee (*Trichechus manatus latirostris*). Such subspeciation may reflect reproductive isolation brought on by the intemperate northern coast of the Gulf of Mexico and characteristically strong currents found in the Straits of Florida (Domning and Hayek, 1986).

The Antillean manatee is found in eastern Mexico, Central America, northern and eastern South America, and in the Greater Antilles (Lefebvre et al., 1989). In Puerto Rico, the manatee is most abundant along the south and east coasts, particularly in the area of Fajardo and Ceiba (Roosevelt Roads Naval Station) and in the Jobos Bay area between Guayama and Salinas. In general, manatees are not abundant on the north coast although they are infrequently seen in areas immediately to the west of San Juan (Mignucci Giannoni, 1989, Caribbean Stranding Network, unpubl. data). Manatees are rarely seen near Culebra Island and are generally absent from Mona Island and the Virgin Islands (Caribbean Stranding Network, unpubl. data). The U.S. has jurisdictional responsibilities for the Antillean subspecies only in Puerto Rico and the U.S. Virgin Islands.

POPULATION SIZE

The exact number of Antillean manatees known to occur in Puerto Rico is unknown but, based on aerial surveys conducted on July 16 and 17, 1994, this population includes at least 86 individuals (Oland, pers. comm.). Manatees are virtually unknown from the U.S. Virgin Islands (Lefebvre et al., 1989). A rare sighting and stranding was reported here in 1988 (Caribbean Stranding Network, unpubl. data).

Population Trends

Quantitative information is limited regarding trends in the abundance of the Antillean manatee, although "[h]istorical accounts indicate that manatees were once more common and that hunting has been responsible for declining numbers throughout much of their range" (Lefebvre et al., 1989).

In Puerto Rico, efforts have been made to assess the status of the Antillean manatee by conducting aerial surveys and by means of a carcass salvage program. Aerial surveys were initiated in 1978 and have continued sporadically to the present. Carcass salvage efforts were initiated in April 1974, by the U.S. Fish and Wildlife Service (Rathbun et al., 1986). In 1989, the Caribbean Stranding Network initiated a dedicated salvage, rescue, and rehabilitation program and has assumed responsibility for all carcass recovery efforts in Puerto Rico. Despite these assessments, limited information exists by which to determine trends in this population of manatees.

Based largely on historical accounts and increasing human pressures, the Antillean manatee as a subspecies appears to be in decline. However, efforts to quantify population levels and trends are preliminary and there are no conclusive indications as to whether or not the population of Antillean manatees is stable, increasing, or decreasing either in Puerto Rico or throughout its range.

ANNUAL HUMAN-CAUSED MORTALITY

Since the inception of Puerto Rico's manatee carcass salvage program, 70 manatee deaths have been recorded from that area (Caribbean Stranding Network, unpubl. data). Many of the deaths have been attributed to human-related causes. Carcass collection efforts have documented mortalities associated with nets and watercraft (N=37). Many net-related mortalities involve poaching and are not substantiated by the presence of a carcass (Rathbun et al., 1985). From 1974 until 1988, 41.5 percent of the documented mortality was attributed to poaching. Watercraft-related mortalities are increasing. During the period 1988 to 1991, watercraft-related mortalities accounted for 43 percent of the known mortalities (U.S. Fish and Wildlife Service, 1992).

FISHERIES INFORMATION

In Puerto Rico, fisheries interactions have been documented through the carcass recovery program and in numerous anecdotal reports. Manatees are captured primarily in gill and/or turtle nets either intentionally or inadvertently during fishing activities. Reports indicate that manatee meat is sold to ready buyers, although the

extent to which this occurs is unknown (Mignucci et al., 1993). Given the scarcity of detailed information, little is known about capture sites, seasonality of occurrence, etc. (Rathbun et al., 1985). Because these deaths account for a substantial proportion of known human-related mortalities (and because of the prevalence of fishery reports), it is apparent that fisheries interactions significantly affect the status of the manatee in Puerto Rico.

STATUS OF STOCK

The manatee is listed as "endangered" under provisions of the Endangered Species Act of 1973 (16 U.S.C. 1531 et seq.), as amended. The manatee is considered a "strategic stock" as defined in Section 12 of the Marine Mammal Protection Act of 1972, as amended. The basis for this designation is the high level of documented mortality relative to the estimated population level and continuing, severe threats to critical manatee habitats throughout its range.

POTENTIAL BIOLOGICAL REMOVAL

Because of its endangered status, the recovery factor for the Antillean manatee in Puerto Rico should be 0.1, the lowest allowable figure. Given a minimum population estimate of 86 and an R_{max} (maximum net productivity rate) of 0.04, the Potential Biological Removal (PBR) rate for Antillean manatees in Puerto Rico and the U.S. Virgin Islands is as follows:

$$PBR = (86)(.02, \text{ or } 1/2\ R_{max})(.1) = 0$$

We currently have insufficient knowledge of the Puerto Rican manatee population to determine the Optimum Sustainable Population. Inadequate information on population size and net productivity rate for manatees in Puerto Rico render the calculation of a PBR level for this population an exercise of limited value. Marmontel (1994) estimated net productivity for the Florida manatee population. This estimate, based largely on a long term sex and age dataset for that population, suggested that the net productivity was essentially zero (-0.003). When the default value above (0.2) is replaced with this empirical value, the equation results in a PBR level of zero.

The U.S. Fish and Wildlife Service has consistently concluded in Section 7 Biological Opinions, pursuant to the Endangered Species Act, that the take of a single manatee would "jeopardize the continued existence" of the species. We therefore believe that designating any level of take for Antillean manatees would be inappropriate and inconsistent with manatee recovery plans.

REFERENCES

Ackerman, B.B., S.D. Wright, R.K. Bonde, D.K. Odell, and D.J. Banowetz.(In press). Trends and patterns in mortality in Florida, 1974-1992. *In:* T.J. O'Shea, B.B. Ackerman, and H. F. Percival, editors. Population Biology of the Florida manatee (*Trichechus manatus latirostris*). National Biological Service, Biological Report.

Domning, D.P. and L.C. Hayek. 1986. Interspecific and intraspecific morphological variation in manatees (Sirenia: *Trichechus*). Mar. Mamm. Sci. 2:87-144.

Freeman, J. and H. Quintero. 1990. The distribution of West Indian manatees (*Trichechus manatus*) in Puerto Rico: 1988-1989. NTIS PB91-137240. Springfield, VA. 43 pp.

Lefebvre, L.W., T.J. O'Shea, G.B. Rathbun and R.C. Best. 1989. Distribution, status,and biogeography of the West Indian manatee. Biogeography of the West Indies, 1989: 567-610.

Marmontel, M. (In press). Age and reproductive parameter estimates in female Florida manatees. *In:* T.J. O'Shea, B.B. Ackerman, and H.F. Percival, eds. Population biology of the Florida manatee (*Trichechus manatus latirostris*). National Biological Service, Biological Report.

Mignucci Giannoni, A.A. 1989. Zoogeography of marine mammals in Puerto Rico and the Virgin Islands. Unpublished master's thesis, The University of Rhode Island, Kingston, RI.

Mignucci Giannoni, A.A. 1990. Manatee mortality in Puerto Rico: urgent need for assessment and preventive action. Whalewatcher, Journal of the American Cetacean Society, 24(1): 10-12.

Mignucci Giannoni, A.A., E.H. Williams, B. Pinto Rodríguez and R.A. Montoya Ospina. 1991. Marine mammal mortality assessment in the Caribbean and the established Caribbean Stranding Network. Presented at the Ninth Biennial Conference on the Biology of Marine Mammals, Chicago, IL, 7 December.

Mignucci Giannoni, A.A., B. Pinto-Rodriguez, R.A. Montoya-Ospina, D.P. Moore, and E.H. Williams. 1993. Stranding and mortality assessment of marine mammals in Puerto Rico and the Virgin Islands. Presented at the Tenth Biennial Conference on the Biology of Marine Mammals, Galveston, TX, 11-16 November.

National Marine Fisheries Service. 1992. Proposed Regime to Govern Interactions Between Marine Mammals and Commercial Fishing Operations. Silver Spring, MD. 96 pp.

Oland, J.P. 1994. Personal communication, July 19, 1994. From: James P. Oland, Supervisor, FWS Caribbean Field Office, Boqueron, PR. To: Robert O. Turner, Manatee Recovery Coordinator, FWS Jacksonville Field Office, Jacksonville, FL.

Rathbun, G.B., Carr, N., Carr, T., and C.A. Woods. 1985. The distribution of manatees and sea turtles in Puerto Rico, with emphasis on Roosevelt Roads Naval Station. NTIS PB 85-151847 AS. Springfield, VA. 83 pp.

U.S. Fish and Wildlife Service. 1986. Recovery plan for the Puerto Rico population of the West Indian manatee (*Trichechus manatus manatus* L.). Prepared by: G.B. Rathbun and E. Possardt for the U.S. Fish and Wildlife Service, Atlanta, GA. 28 pp.

U.S. Fish and Wildlife Service. 1992. Letter dated June 4, 1992, to the U.S. Army Corps of Engineers from the FWS Caribbean Field Office, Boqueron, PR.

Young, N.M., S. Iudicello, K. Evans, and D. Baur. 1993. The incidental capture of marine mammals in U.S. fisheries: problems and solutions. Center for Marine Conservation, Washington, D.C. 415 pp.

INDEX

Alabama, 198, 222, 223, 232, 234, 235, 236, 241, 245, 251, 255, 267, 274, 277, 280, 286, 308
arctic, 5, 6, 15, 172, 177, 185, 186, 188, 192, 335, 338
area closure, 163, 175, 182, 294, 295, 296, 298, 301
Atlantic herring, 86, 87, 96, 97, 104, 162, 297, 298, 299
Atlantic mackerel, 21, 78, 86, 89, 96, 99, 103, 115, 116, 296, 297, 298, 299, 304
Atlantic spotted dolphin, 3, 5, 120, 121, 122, 123, 125, 217, 239, 240, 241, 242, 243, 246, 302, 303, 307
Balaenoptera acutorostrata, 2, 4, 33, 34, 35, 36, 37, 38, 39, 40, 41, 291, 300, 302
Balaenoptera borealis, 2, 30, 31, 32, 291
Balaenoptera edeni, 201
Balaenoptera musculus, 291, 335, 336, 337
Balaenoptera physalus, 2, 25, 26, 27, 28, 30, 291, 336
Barataria Bay, 231, 232
Basque whalers, 7
Bay Boudreau, 231
Bay of Fundy, 3, 6, 7, 10, 11, 14, 17, 19, 20, 23, 28, 34, 36, 41, 43, 44, 47, 49, 50, 53, 54, 62, 63, 66, 68, 69, 76, 77, 80, 83, 84, 86, 91, 93, 96, 100, 101, 102, 104, 105, 107, 113, 114, 118, 120, 121, 123, 125, 126, 128, 130, 131, 133, 159, 160, 161, 163, 164, 165, 168, 169, 170, 171, 172, 174, 177, 181, 196, 265, 294, 295, 299, 339, 340, 341
billfish, 198, 202, 205, 209, 213, 217, 227, 240, 244, 248, 251, 254, 258, 261, 264, 267, 270, 273, 277, 280, 283, 286, 301, 307, 309
biopsy, 7, 15, 144, 150, 151, 216
Blainville's beaked whale, 72, 208
blue whale, 291, 335, 336, 337
Bonsecour Bay, 231
bottlenose dolphin, 3, 4, 138, 144, 145, 146, 147, 148, 149, 150, 151, 152, 153, 154, 155, 156, 157, 158, 216, 217, 218, 220, 221, 222, 223, 224, 225, 226, 227, 228, 229, 230, 231, 232, 233, 234, 235, 236, 237, 238, 288, 289, 290, 294, 296, 302, 303, 304, 307, 308
bottom trawl fishery, 104, 105, 116, 132, 163, 174, 175, 176, 187, 188, 290, 297, 298
Bryde's whale, 201
Calcasieu Lake, 231
Canada, 5, 10, 11, 19, 20, 27, 30, 35, 37, 40, 41, 42, 46, 47, 48, 66, 72, 79, 80, 86, 87, 88, 90, 96, 99, 100, 105, 106, 107, 111, 118, 119, 132, 133, 159, 166, 168, 169, 170, 172, 174, 175, 176, 177, 179, 180, 181, 182, 183, 184, 185, 186, 188, 190, 192, 193, 194, 195, 295, 335, 336, 339
Canadian East Coast, 2, 33, 34, 35, 38, 39, 291
Canadian fisheries, 36, 105, 161, 163
Cape Cod Bay, 7, 10, 12, 20, 21, 40, 67
Cape Hatteras, 18, 25, 30, 33, 42, 43, 44, 50, 54, 58, 61, 62, 67, 68, 74, 76, 77, 78, 82, 83, 85, 92, 93, 95, 101, 109, 112, 113, 120, 121, 122, 125, 126, 127, 130, 131, 132, 135, 138, 141, 144, 145, 149, 150, 161, 296, 298, 300, 305, 338, 341
Chesapeake Bay, 20, 120, 151, 166, 304
chlorinated hydrocarbons, 91, 100, 223, 235
Clearwater Harbor, 231
clymene dolphin, 3, 4, 112, 138, 139, 257, 258, 259
Clymene Dolphin, 138, 257
coastal gillnet, 35, 55, 70, 79, 86, 87, 94, 96, 97, 103, 115, 116, 122, 127, 141, 146, 147, 153, 154, 161, 162, 164, 165, 166, 170, 174, 175, 181, 182, 187, 295, 296, 310, 314, 315, 316, 326, 327, 328
cod traps, 10, 18, 36, 37, 86, 96, 110, 174, 181
common dolphin, 3, 112, 113, 114, 115, 116, 117, 118, 288, 294, 296, 297, 298, 302
Compano Bay, 231
Connecticut, 88, 98, 106, 117, 167, 176, 183, 189, 195, 294, 295, 297
contaminants, 8, 89, 90, 99, 100, 155, 159, 171
Crystal Bay, 231
Crystal River, 343
Cuvier's beaked whale, 61, 65, 66, 71, 204, 206, 208, 212
Cystophora cristata, 3, 5, 189, 190, 192, 193, 194, 195, 196, 288, 294
Davis Strait, 33, 109, 192, 194, 335, 340
DDE, 46, 89, 98
DDT, 46, 89, 98, 223, 224
Delaware, 15, 42, 55, 88, 94, 98, 106, 115, 117, 146, 151, 153, 156, 167, 174, 176, 181, 183, 189, 195
Delphinus delphis, 3, 112, 113, 114, 115, 116, 117, 118, 288, 294, 296, 297, 298, 302
Denmark Strait, 192
drift gillnet, 10, 18, 35, 45, 51, 64, 65, 70, 71, 72, 78, 80, 85, 91, 94, 103, 105, 107, 115, 118, 122, 127, 132, 133, 141, 142, 146, 147, 153, 161, 162, 290, 292, 294, 295, 302, 304, 309, 338, 341
dwarf sperm whale, 2, 4, 5, 49, 50, 51, 52, 53, 56, 272, 273, 274, 276, 277, 278
East Bay, 231
ecotype, 52, 56, 146, 216, 220, 226, 274, 278
entanglement, 4, 9, 10, 13, 17, 18, 19, 20, 27, 31, 35, 36, 37, 38, 39, 40, 46, 51, 56, 58, 65, 71, 75, 105, 110, 122, 127, 136, 139, 142, 155, 159, 163, 165, 166, 167, 173, 198, 202, 205, 209, 213, 221, 223, 225, 233, 237, 238, 241, 244, 248, 251, 255, 258, 261, 264, 267, 270, 273, 277, 280, 283, 286, 289, 291, 292, 293, 300, 304, 305, 306, 309, 344
estuaries, 149, 151, 158, 229, 230, 231, 234
Eubalaena glacialis, 2, 4, 6, 7, 8, 9, 10, 11, 12, 13, 18, 30, 291, 294, 296, 300, 309
false killer whale, 4, 90, 266, 267
Feresa attenuata, 2, 4, 58, 59, 269, 270, 271
fin whale, 2, 25, 26, 27, 28, 30, 291, 336
Florida, 4, 6, 9, 10, 15, 36, 44, 45, 46, 50, 51, 52, 54, 55, 56, 59, 61, 62, 63, 64, 65, 67, 68, 69, 70, 71, 76, 77, 79, 83, 84, 88, 89, 90, 93, 97, 98, 112, 113, 114, 117, 121, 122, 123, 125, 126, 127, 128, 131, 132, 136, 138, 141, 142, 144, 145, 148, 149, 151, 152, 153, 154, 155, 156, 157, 158, 159, 167, 172, 192, 194, 198, 205, 206, 208, 209, 212, 213, 216, 220, 222, 223, 224, 225, 229, 230, 231, 232, 233, 234, 235, 236, 237, 238, 241, 245, 251, 254, 255, 258, 261, 274, 277, 280, 286, 289, 293, 301, 302, 304,

306, 307, 308, 309, 335, 343, 344, 345, 346, 347
foreign fishing, 30, 36, 51, 85, 86, 87, 89, 94, 96, 99, 104, 105, 109, 122, 127, 163, 288, 290, 304
Fraser's dolphin, 135, 136, 260, 262, 281
Galveston Bay, 229, 230, 231, 235, 236
Georges Bank, 6, 14, 15, 16, 18, 21, 23, 26, 27, 30, 33, 34, 35, 42, 43, 45, 61, 62, 67, 68, 69, 76, 82, 83, 85, 86, 92, 95, 96, 101, 102, 103, 104, 107, 111, 112, 113, 125, 130, 132, 144, 145, 159, 160, 288, 294, 297, 298, 299, 300, 305, 340
Georgia, 6, 51, 55, 58, 59, 88, 98, 117, 122, 123, 128, 136, 142, 149, 150, 151, 152, 155, 156, 157, 302, 309, 343, 344
gillnet, 9, 10, 11, 13, 18, 19, 20, 35, 36, 37, 41, 45, 51, 55, 64, 65, 66, 70, 71, 72, 78, 79, 80, 85, 86, 87, 91, 94, 95, 96, 97, 103, 104, 107, 110, 111, 115, 116, 118, 122, 124, 127, 128, 132, 133, 141, 142, 146, 147, 153, 154, 155, 157, 158, 161, 162, 163, 164, 165, 166, 169, 170, 171, 173, 174, 175, 176, 177, 178, 180, 181, 182, 183, 184, 186, 187, 188, 189, 190, 193, 194, 195, 196, 223, 233, 288, 289, 290, 292, 294, 295, 296, 302, 304, 305, 308, 309, 310, 311, 312, 313, 314, 315, 316, 323, 324, 325, 326, 327, 328, 338, 339, 341
Globicephala macrorhynchus, 4, 5, 82, 85, 88, 89, 92, 94, 95, 98, 99, 285, 286, 287, 288, 289, 297, 302
Globicephala melas, 82, 83, 86, 87, 88, 89, 90, 91, 92, 93, 94, 96, 98, 99, 100, 294, 297, 298, 299, 302
Grampus griseus, 76, 79, 80, 282, 283
gray seal, 3, 172, 176, 177, 179, 180, 181, 182, 183, 184, 193, 288, 294, 296
Great South Channel, 6, 8, 12, 30, 85, 86, 95, 305
Greenland, 5, 6, 14, 33, 45, 82, 86, 96, 101, 105, 109, 159, 172, 174, 181, 185, 186, 188, 192, 193, 194, 335, 340
groundfish, 10, 18, 36, 37, 86, 96, 104, 110, 161, 162, 163, 164, 165, 173, 174, 181, 187, 193, 289, 294
Gulf menhaden, 225, 309
Gulf of Maine, 2, 3, 4, 6, 10, 14, 15, 16, 17, 18, 19, 21, 22, 23, 25, 28, 30, 32, 34, 35, 36, 41, 43, 47, 52, 57, 62, 66, 68, 72, 76, 80, 82, 83, 86, 88, 91, 93, 96, 100, 101, 102, 103, 104, 107, 109, 111, 112, 113, 118, 120, 121, 123, 125, 128, 130, 133, 139, 148, 158, 159, 160, 161, 162, 164, 168, 169, 170, 171, 173, 174, 176, 178, 183, 189, 190, 193, 195, 196, 288, 291, 294, 296, 297, 298, 299, 300, 337, 338
Gulf of Mexico, 1, 3, 4, 5, 6, 13, 33, 47, 52, 55, 56, 58, 59, 61, 67, 74, 75, 78, 79, 85, 92, 95, 99, 100, 112, 119, 120, 122, 125, 127, 128, 130, 133, 135, 136, 138, 139, 141, 142, 144, 146, 149, 197, 198, 199, 201, 202, 203, 204, 205, 206, 207, 208, 209, 210, 211, 212, 213, 214, 215, 216, 217, 218, 220, 221, 222, 223, 224, 225, 226, 227, 228, 229, 230, 231, 232, 233, 234, 235, 236, 237, 238, 239, 240, 241, 242, 243, 244, 245, 247, 248, 249, 250, 251, 252, 253, 254, 255, 256, 257, 258, 259, 260, 261, 262, 263, 264, 265, 266, 267, 268, 269, 270, 271, 272, 273, 274, 275, 276, 277, 278, 279, 280, 281, 282, 283, 284, 285, 286, 287, 289, 291, 292, 293, 300, 301, 305, 306, 307, 308, 309, 335, 339, 343, 346
Gulf of St. Lawrence, 14, 16, 26, 33, 34, 41, 43, 44, 50, 54, 62, 63, 68, 69, 76, 77, 82, 83, 84, 90, 92, 93, 99, 101, 102, 107, 110, 113, 114, 120, 121, 125, 126, 130, 131, 159, 160, 164, 169, 170, 171, 174, 179, 180, 181, 182, 184, 185, 192, 194, 195, 335, 336
Gulf Stream, 34, 42, 43, 44, 47, 50, 54, 61, 62, 66, 67, 68, 69, 73, 76, 77, 81, 82, 83, 91, 93, 100, 102, 112, 113, 119, 120, 121, 124, 125, 126, 130, 131, 134, 143, 145
gunshot wounds, 221, 233
Halichoerus grypus, 3, 172, 176, 177, 179, 180, 181, 182, 183, 184, 193, 288, 294, 296
harbor porpoise, 3, 4, 23, 28, 41, 47, 52, 57, 66, 72, 80, 91, 100, 107, 118, 123, 128, 133, 139, 148, 158, 159, 160, 161, 162, 163, 164, 165, 166, 167, 168, 169, 170, 171, 174, 176, 181, 183, 187, 189, 193, 195, 288, 289, 294, 295, 296, 300, 302
harbor seal, 3, 40, 169, 172, 173, 174, 175, 176, 177, 178, 182, 183, 193, 288, 289, 294, 296, 298
harp seal, 3, 5, 185, 186, 187, 188, 189, 190, 191, 192, 193, 195, 196, 288, 289, 294, 296, 298
haul seine, 153, 155, 303
health assessment, 235
herring weirs, 10, 36, 105, 164, 165, 170, 174, 181, 299
hooded seal, 3, 5, 189, 192, 193, 194, 195, 196, 288, 294
humpback whale, 2, 4, 14, 15, 16, 17, 18, 19, 21, 22, 23, 24, 25, 27, 291, 294, 296, 300, 302, 336
hunting, 110, 175, 180, 182, 185, 194, 346
Hyperoodon ampullatus, 2, 340, 341
Indian/Banana River, 144
Key West, 156, 220, 231, 302
killer whale, 2, 4, 8, 58, 59, 90, 263, 264, 265, 266, 267, 269, 270, 271, 338, 339
Kogia breviceps, 2, 4, 5, 49, 52, 53, 54, 55, 56, 272, 273, 274, 276, 277, 278, 288, 290, 302
Kogia sima, 2, 4, 5, 49, 50, 51, 52, 53, 56, 272, 273, 274, 276, 277, 278
Kogia simus, 56
Lagenodelphis hosei, 135, 136, 260, 262, 281
Lagenorhynchus acutus, 2, 101, 102, 103, 104, 105, 106, 107, 108, 109, 110, 118, 289
Lagenorhynchus albirostris, 2, 90, 100, 101, 107, 109, 110, 111
Long Island, 11, 20, 35, 45, 47, 88, 149, 153, 172, 300
long-finned pilot whale, 82, 83, 86, 87, 88, 89, 90, 91, 92, 93, 94, 96, 98, 99, 100, 294, 297, 298, 299, 302
longline fishery, 35, 50, 54, 85, 87, 95, 97, 122, 127, 146, 198, 202, 205, 209, 213, 217, 227, 240, 244, 248, 251, 254, 258, 261, 264, 267, 270, 273, 277, 280, 283, 286, 290, 292, 293, 300, 301, 305, 306, 307
Louisiana, 128, 198, 199, 220, 222, 223, 229, 232, 234, 235, 237, 241, 245, 251, 255, 258, 274, 277, 280, 286, 308, 343
mackerel, 15, 21, 78, 85, 86, 87, 89, 94, 95, 96, 97, 99, 103, 114, 115, 116, 146, 153, 164, 173, 288, 293, 295, 296, 297, 298, 299, 301, 304, 306, 307, 310, 317, 318, 319, 329, 330, 331
Maine, 4, 6, 10, 14, 15, 16, 17, 18, 19, 21, 22, 23, 28, 30, 32, 35, 36, 39, 40, 41, 45, 47, 52, 55, 57, 58, 66, 72, 76, 80, 82, 86, 88, 91, 96, 100, 101, 102, 103,

104, 105, 106, 107, 109, 117, 118, 123, 128, 132, 133, 136, 139, 142, 148, 158, 159, 160, 162, 166, 168, 169, 170, 172, 173, 174, 175, 176, 177, 178, 179, 180, 182, 183, 185, 189, 190, 192, 193, 194, 195, 291, 293, 294, 296, 297, 298, 299, 300, 338
manatee, 12, 343, 344, 345, 346, 347, 348
mark-recapture, 15, 16, 23, 42, 151, 185, 189, 232
Massachusetts, 6, 10, 12, 15, 22, 25, 28, 31, 39, 40, 46, 51, 64, 65, 66, 70, 71, 79, 88, 89, 90, 91, 97, 98, 100, 105, 106, 109, 110, 117, 122, 123, 132, 153, 162, 166, 167, 170, 172, 174, 176, 177, 179, 180, 182, 183, 184, 189, 195, 298, 301, 305, 309, 338
Matagorda Bay, 220, 223, 229, 230, 231, 235, 236
Megaptera novaeangliae, 2, 4, 14, 15, 16, 17, 18, 19, 21, 22, 23, 24, 25, 27, 291, 294, 296, 300, 302, 336
melon-headed whale, 4, 74, 75, 279, 280, 281
menhaden, 153, 155, 222, 223, 233
Mesoplodon beaked whales, 4, 5, 61, 62, 63, 64, 65, 67, 69, 70, 72, 204, 208, 209, 210, 212, 213, 214
Mesoplodon bidens, 72, 210, 214
Mesoplodon densirostris, 72, 208
Mesoplodon europaeus, 212
Mesoplodon mirus, 67
Mesoplodon spp., 4, 5, 61, 62, 63, 64, 65, 67, 69, 70, 72, 204, 208, 209, 212, 213
metals, 46, 47, 89, 91, 98, 100, 159, 223, 235
minke whale, 2, 4, 33, 34, 35, 36, 37, 38, 39, 40, 41, 291, 300, 302
Mississippi, 198, 199, 217, 220, 222, 223, 224, 225, 229, 230, 231, 232, 233, 234, 235, 236, 237, 241, 245, 251, 255, 274, 277, 280, 286, 308
Mississippi Sound, 229, 230, 231, 233, 236
Mobile Bay, 217, 231, 235
morbillivirus, 223, 224, 235, 236
mutilation, 147, 156, 166, 221, 233, 267
New England, 6, 10, 13, 15, 18, 25, 33, 35, 36, 37, 42, 46, 67, 78, 103, 104, 105, 107, 109, 115, 120, 130, 146, 147, 161, 163, 165, 169, 172, 174, 175, 176, 177, 178, 179, 180, 182, 183, 185, 188, 189, 192, 193, 288, 293, 294, 296, 297, 299, 304, 306, 338, 341
New Jersey, 21, 55, 79, 82, 88, 92, 95, 98, 106, 115, 117, 145, 146, 148, 149, 156, 157, 159, 163, 166, 167, 172, 174, 176, 177, 181, 183, 185, 189, 195, 301
New York, 17, 27, 31, 35, 46, 47, 52, 55, 56, 65, 71, 79, 80, 86, 88, 89, 98, 99, 103, 106, 107, 109, 110, 117, 118, 123, 128, 133, 139, 147, 153, 155, 156, 157, 158, 159, 166, 167, 172, 176, 177, 182, 183, 187, 189, 190, 195, 238, 292, 295, 337, 341
North Carolina, 6, 15, 21, 30, 33, 43, 44, 46, 50, 51, 54, 55, 58, 59, 61, 62, 65, 67, 68, 71, 74, 76, 77, 79, 82, 83, 86, 88, 92, 93, 98, 101, 103, 106, 109, 112, 113, 115, 117, 120, 121, 122, 123, 125, 126, 127, 128, 130, 131, 136, 138, 141, 142, 145, 146, 149, 150, 151, 153, 155, 156, 157, 158, 159, 166, 167, 170, 174, 175, 176, 181, 182, 183, 187, 189, 194, 237, 292, 293, 295, 296, 298, 300, 303, 304, 305, 309
northern bottlenose whale, 2, 340, 341
Orcinus orca, 2, 4, 8, 58, 59, 90, 263, 264, 265, 266, 267, 269, 270, 271, 338, 339
organochlorines, 47
pair trawl, 72, 78, 80, 85, 91, 94, 95, 107, 115, 118, 122, 127, 133, 141, 142, 146, 290, 298, 305, 309, 338, 341
pantropical spotted dolphin, 3, 4, 120, 122, 125, 126, 127, 128, 239, 243, 244, 245, 246
Pantropical spotted dolphin, 302, 307
PCBs, 46, 89, 98, 159
Peponocephala electra, 4, 74, 75, 279, 280, 281
Perdido Bay, 231
Phoca groenlandica, 3, 5, 185, 186, 187, 188, 189, 190, 191, 192, 193, 195, 196, 288, 289, 294, 296, 298
Phoca vitulina, 3, 40, 169, 172, 173, 174, 175, 176, 177, 178, 182, 183, 193, 288, 289, 294, 296, 298
Phocoena phocoena, 3, 4, 23, 28, 41, 47, 52, 57, 66, 72, 80, 91, 100, 107, 118, 123, 128, 133, 139, 148, 158, 159, 160, 161, 162, 163, 164, 165, 166, 167, 168, 169, 170, 171, 174, 176, 181, 183, 187, 189, 193, 195, 288, 289, 294, 295, 296, 300, 302
photo-identification, 7, 8, 16, 149, 150, 158, 220, 230, 336
Physeter macrocephalus, 22, 42, 46, 47, 66, 73, 197, 198, 199
Pine Sound, 231
pinger, 104, 165, 174, 182, 294
Plymouth, 7, 20
polychlorinated biphenyls, 89, 91, 98, 100, 225
population growth rate, 8, 9, 16, 17, 161
pound net, 153, 155, 296, 303
Pseudorca crassidens, 4, 90, 266, 267
Puerto Rico, 14, 51, 55, 58, 59, 66, 72, 75, 127, 128, 136, 141, 142, 192, 346, 347, 348
pygmy killer whale, 2, 4, 58, 59, 269, 270, 271
pygmy sperm whale, 2, 4, 5, 49, 52, 53, 54, 55, 56, 272, 273, 274, 276, 277, 278, 288, 290, 302
Redfish Bay, 231
right whale, 2, 4, 6, 7, 8, 9, 10, 11, 12, 13, 18, 30, 291, 294, 296, 300, 309
Risso's dolphin, 76, 79, 80, 282, 283
Sabine Lake, 231
salmon gillnets, 37, 86, 96, 174, 181
Sarasota Bay, 220, 229, 230, 231, 232, 235, 238
Scotian Shelf, 6, 11, 14, 16, 21, 30, 34, 42, 43, 48, 61, 68, 76, 83, 92, 102, 112, 118, 133, 144, 148, 184
sei whale, 2, 30, 31, 32, 291
shark, 64, 70, 153, 154, 157, 176, 178, 289, 292, 293, 300, 302, 306, 309
ship strikes, 4, 9, 10, 11, 18, 19, 21, 27, 31, 35, 38, 45, 46, 65, 71, 293
short-finned pilot whale, 4, 5, 82, 85, 88, 89, 90, 92, 94, 95, 98, 99, 285, 286, 287, 288, 289, 297, 302
shrimp, 153, 155, 217, 223, 227, 233, 292, 304, 306, 307, 309, 344
sink gillnet, 11, 19, 35, 70, 79, 94, 103, 104, 107, 115, 116, 122, 127, 141, 146, 147, 153, 154, 161, 162, 163, 164, 165, 169, 170, 174, 175, 176, 178, 180, 181, 182, 183, 186, 188, 189, 193, 194, 195, 288, 289, 290, 294, 295, 310, 311, 312, 313, 323, 324, 325, 338, 341
South Carolina, 46, 51, 55, 58, 59, 64, 65, 70, 71, 78, 85, 88, 90, 95, 98, 115, 123, 128, 136, 141, 142,

149, 152, 153, 155, 157, 158, 293, 344
sperm whale, 2, 4, 5, 22, 42, 43, 44, 45, 46, 47, 48, 49, 50, 51, 52, 53, 54, 55, 56, 66, 73, 91, 100, 197, 198, 199, 200, 272, 273, 274, 276, 277, 278, 288, 290, 302
spinner dolphin, 3, 4, 141, 142, 250, 251, 252
squid, 46, 55, 78, 85, 86, 87, 89, 90, 94, 95, 97, 99, 100, 103, 114, 115, 116, 146, 229, 288, 296, 297, 301, 304, 307, 310, 317, 318, 319, 329, 330, 331
St. Andrew Bay, 231
St. Joseph Bay, 231
Stellwagen Bank, 15, 19, 30, 35
Stenella attenuata, 3, 4, 120, 122, 125, 126, 127, 128, 239, 243, 244, 245, 246, 302, 307
Stenella clymene, 3, 4, 112, 138, 139, 257, 258, 259
Stenella coeruleoalba, 3, 4, 130, 131, 132, 133, 247, 248, 249, 302
Stenella frontalis, 3, 5, 120, 121, 122, 123, 125, 217, 239, 240, 241, 242, 243, 246, 302, 303, 307
Stenella longirostris, 3, 4, 141, 142, 250, 251, 252
Strait of Belle Isle, 7, 335
striped dolphin, 3, 4, 130, 131, 132, 133, 247, 248, 249, 302
swordfish, 72, 80, 85, 91, 94, 95, 118, 133, 142, 198, 202, 205, 209, 213, 217, 227, 240, 244, 248, 251, 254, 258, 261, 264, 267, 270, 273, 277, 280, 283, 286, 300, 301, 304, 306, 307, 309
take reduction plan, 161, 162, 163, 288, 289, 292, 294, 296, 303
Tampa Bay, 158, 223, 229, 230, 231, 237, 238
telemetry, 6, 149, 150, 170, 171, 230
Ten Thousand Islands, 231
Texas, 13, 52, 56, 136, 141, 157, 158, 198, 203, 207, 211, 215, 220, 222, 223, 224, 225, 229, 230, 232, 234, 235, 236, 237, 238, 241, 245, 251, 254, 255, 262, 274, 277, 280, 286, 293, 306, 307, 308
Trichechus manatus latirostris, 343, 345, 346, 347
Trinity Bay, 231
tunas, 35, 72, 80, 85, 86, 91, 94, 95, 118, 133, 142, 198, 202, 205, 209, 213, 217, 227, 240, 244, 248, 251, 254, 258, 261, 264, 267, 270, 273, 277, 280, 283, 286, 300, 301, 304, 305, 306, 307, 309, 338
Tursiops truncatus, 3, 4, 138, 144, 145, 146, 147, 148, 149, 150, 151, 152, 153, 154, 155, 156, 157, 158, 216, 217, 218, 220, 221, 222, 223, 224, 225, 226, 227, 228, 229, 230, 231, 232, 233, 234, 235, 236, 237, 238, 288, 289, 290, 294, 296, 302, 303, 304, 307, 308
Vermillion Bay, 231
West Bay, 231, 232
West Cote Blanche Bay, 231
white-beaked dolphin, 2, 90, 100, 101, 107, 109, 110, 111
white-sided dolphin, 2, 101, 102, 103, 104, 105, 106, 107, 108, 109, 110, 118, 289
Whitewater Bay, 231
Ziphius cavirostris, 61, 65, 66, 71, 204, 206, 208, 212

Publishing in *NOAA Technical Memorandum NMFS-NE*

Manuscript Qualification

This series represents a secondary level of scientific publishing in the National Marine Fisheries Service (NMFS). For all issues, the series employs thorough internal scientific review, but not necessarily external scientific review. For most issues, the series employs rigorous technical and copy editing. Manuscripts that may warrant a primary level of scientific publishing should be initially submitted to one of NMFS's primary series (*i.e., Fishery Bulletin, NOAA Professional Paper NMFS,* or *Marine Fisheries Review*).

Identical, or fundamentally identical, manuscripts should not be concurrently submitted to this and any other publication series. Manuscripts which have been rejected by any primary series strictly because of geographic or temporal limitations may be submitted to this series.

Manuscripts by Northeast Fisheries Science Center (NEFSC) authors will be published in this series upon approval by the NEFSC's Deputy Science & Research Director. Manuscripts by non-NEFSC authors may be published in this series if: 1) the manuscript serves the NEFSC's mission; 2) the manuscript meets the Deputy Science & Research Director's approval; and 3) the author arranges for the printing and binding funds to be transferred to the NEFSC's Research Communications Branch account from another federal account. For all manuscripts submitted by non-NEFSC authors and published in this series, the NEFSC will disavow all responsibility for the manuscripts' contents; authors must accept such responsibility.

The ethics of scientific research and scientific publishing are a serious matter. All manuscripts submitted to this series are expected to adhere -- at a minimum -- to the ethical guidelines contained in Chapter 1 ("Ethical Conduct in Authorship and Publication") of the *CBE Style Manual*, fifth edition (Chicago, IL: Council of Biology Editors). Copies of the manual are available at virtually all scientific libraries.

Manuscript Preparation

Organization: Manuscripts must have an abstract, table of contents, and -- if applicable -- lists of tables, figures, and acronyms. As much as possible, use traditional scientific manuscript organization for sections: "Introduction," "Study Area," "Methods & Materials," "Results," "Discussion" and/or "Conclusions," "Acknowledgments," and "References Cited."

Style: All NEFSC publication and report series are obligated to conform to the style contained in the most recent edition of the *United States Government Printing Office Style Manual*. That style manual is silent on many aspects of scientific manuscripts. NEFSC publication and report series rely more on the *CBE Style Manual,* fifth edition.

For in-text citations, use the name-date system. A special effort should be made to ensure that the list of cited works contains all necessary bibliographic information. For abbreviating serial titles in such lists, use the guidance of the International Standards Organization; such guidance is easily accessed through the various Cambridge Scientific Abstracts' serials source lists (see *http://www.public.iastate.edu/~CYBERSTACKS/JAS.htm*). Personal communications must include date of contact and full name and mailing address of source.

For spelling of scientific and common names of fishes, mollusks, and decapod crustaceans from the United States and Canada, use *Special Publications* No. 29 (fishes), 26 (mollusks), and 17 (decapod crustaceans) of the American Fisheries Society (Bethesda, MD). For spelling of scientific and common names of marine mammals, use *Special Publication* No. 4 of the Society for Marine Mammalogy (Lawrence, KS). For spelling in general, use the most recent edition of *Webster's Third New International Dictionary of the English Language Unabridged* (Springfield, MA: G.&C. Merriam).

Typing text, tables, and figure captions: Text, tables, and figure captions should be converted to Word. In general, keep text simple (*e.g.*, don't switch fonts and type sizes, don't use hard returns within paragraphs, don't indent except to begin paragraphs). Also, don't use an automatic footnoting function; all notes should be indicated in the text by simple numerical superscripts, and listed together in an "Endnotes" section prior to the "References Cited" section. Especially, don't use a graphics function for embedding tables and figures in text.

Tables should be prepared with a table formatting function. Each figure should be supplied both on paper and on disk, unless there is no digital file of a given figure. Except under extraordinary circumstances, color will not be used in illustrations.

Manuscript Submission

Authors must submit one paper copy of the double-spaced manuscript, one disk copy, and original figures (if applicable). NEFSC authors must include a completely signed-off "NEFSC Manuscript/Abstract/Webpage Review Form." Non-NEFSC authors who are not federal employees will be required to sign a "Release of Copyright" form.

Send all materials and address all correspondence to: Editorial Office, NMFS Northeast Fisheries Science Center, 166 Water Street, Woods Hole, MA 02543-1026.

Northeast Fisheries Science Center
Operations, Management & Information Division
Research Communications Branch
Editorial Office

National Marine Fisheries Service, NOAA
166 Water St.
Woods Hole, MA 02543-1026

MEDIA MAIL

Publications and Reports of the Northeast Fisheries Science Center

The mission of NOAA's National Marine Fisheries Service (NMFS) is "stewardship of living marine resources for the benefit of the nation through their science-based conservation and management and promotion of the health of their environment." As the research arm of the NMFS's Northeast Region, the Northeast Fisheries Science Center (NEFSC) supports the NMFS mission by "conducting ecosystem-based research and assessments of living marine resources, with a focus on the Northeast Shelf, to promote the recovery and long-term sustainability of these resources and to generate social and economic opportunities and benefits from their use." Results of NEFSC research are largely reported in primary scientific media (*e.g.*, anonymously-peer-reviewed scientific journals). However, to assist itself in providing data, information, and advice to its constituents, the NEFSC occasionally releases its results in its own media. Currently, there are three such media:

NOAA Technical Memorandum NMFS-NE -- This series is issued irregularly. The series typically includes: data reports of long-term field or lab studies of important species or habitats; synthesis reports for important species or habitats; annual reports of overall assessment or monitoring programs; manuals describing program-wide surveying or experimental techniques; literature surveys of important species or habitat topics; proceedings and collected papers of scientific meetings; and indexed and/or annotated bibliographies. All issues receive internal scientific review and most issues receive technical and copy editing.

Northeast Fisheries Science Center Reference Document -- This series is issued irregularly. The series typically includes: data reports on field and lab studies; progress reports on experiments, monitoring, and assessments; background papers for, collected abstracts of, and/or summary reports of scientific meetings; and simple bibliographies. Issues receive internal scientific review, but no technical or copy editing.

Resource Survey Report (formerly *Fishermen's Report*) -- This information report is a quick-turnaround report on the distribution and relative abundance of selected living marine resources as derived from each of the NEFSC's periodic research vessel surveys of the Northeast's continental shelf. There is no scientific review, nor any technical or copy editing, of this report.

OBTAINING A COPY: To obtain a copy of a *NOAA Technical Memorandum NMFS-NE* or a *Northeast Fisheries Science Center Reference Document*, or to subscribe to the *Resource Survey Report*, either contact the NEFSC Editorial Office (166 Water St., Woods Hole, MA 02543-1026; 508-495-2228) or consult the NEFSC webpage on "Reports and Publications" (*http://www.nefsc.noaa.gov/nefsc/publications/*).

ANY USE OF TRADE OR BRAND NAMES IN ANY NEFSC PUBLICATION OR REPORT DOES NOT IMPLY ENDORSEMENT.