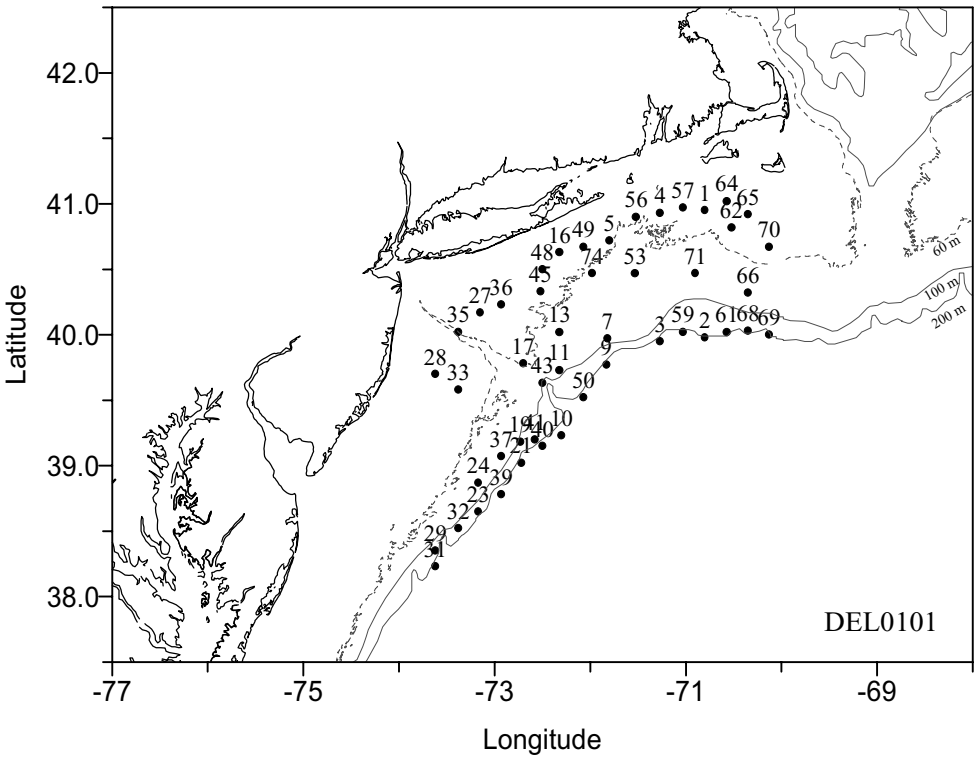

Figure 4. Hydrographic stations occupied during HydroAcoustic Survey DEL-01-01.

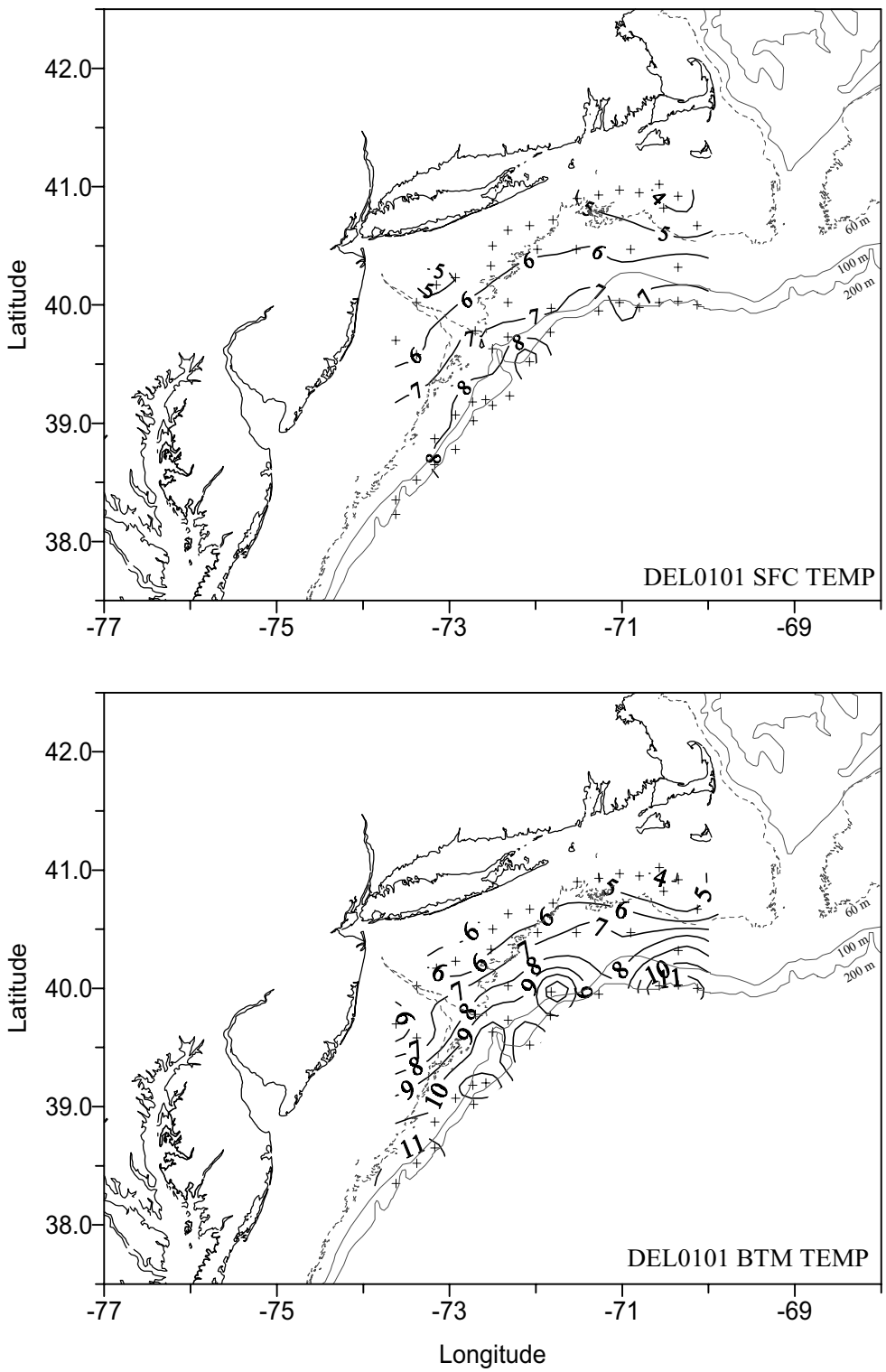

Figure 5. Surface (upper) and bottom (lower) temperature distributions for the HydroAcoustic Survey DEL-01-01.

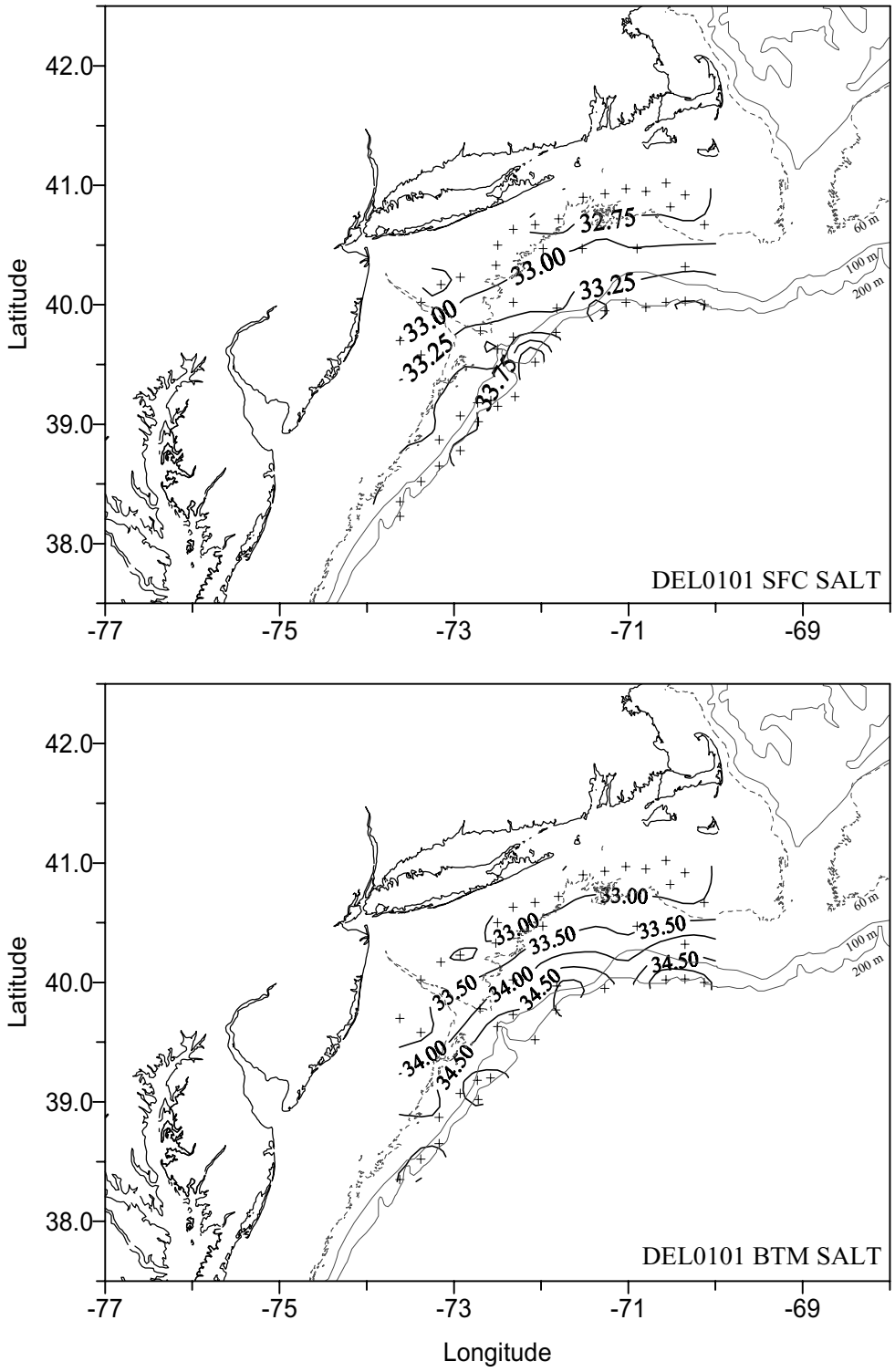

Figure 6. Surface (upper) and bottom (lower) salinity distributions for the HydroAcoustic Survey DEL-01-01.

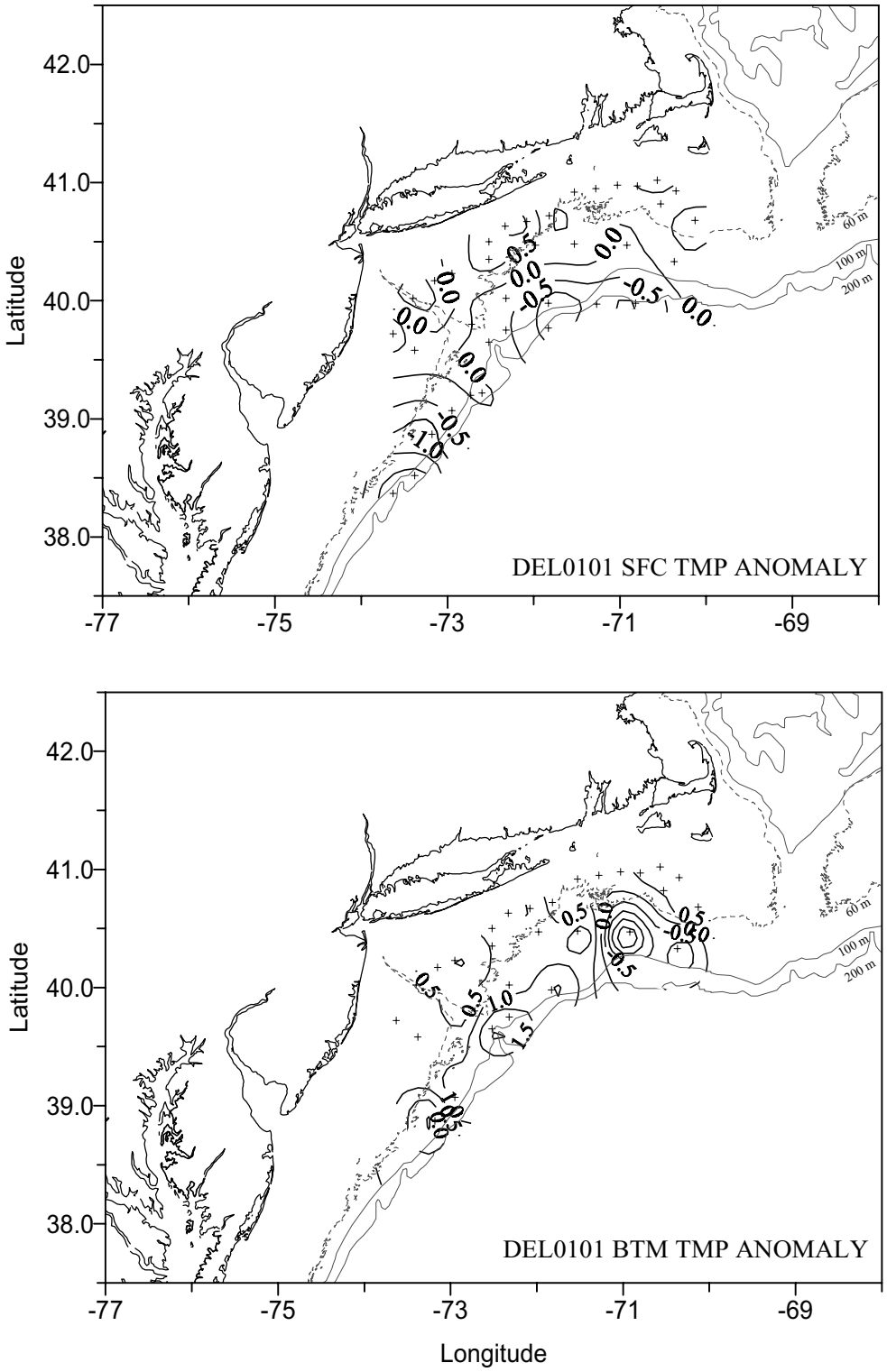

Figure 7. Surface (upper) and bottom (lower) temperature anomaly distributions for the Hydro-Acoustic Survey DEL-01-01.

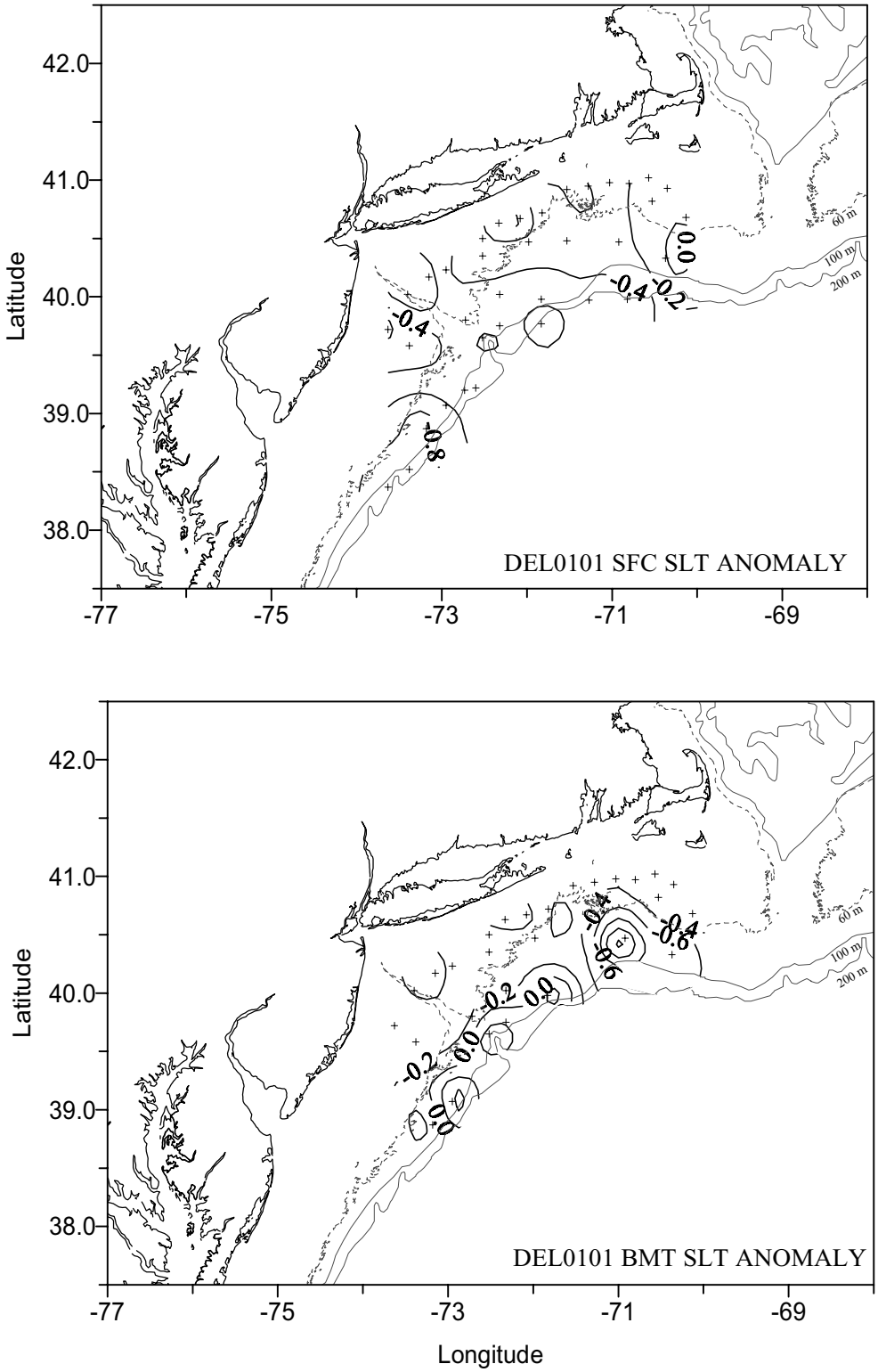

Figure 8. Surface (upper) and bottom (lower) salinity anomaly distributions for the Hydro-Acoustic Survey DEL-01-01.

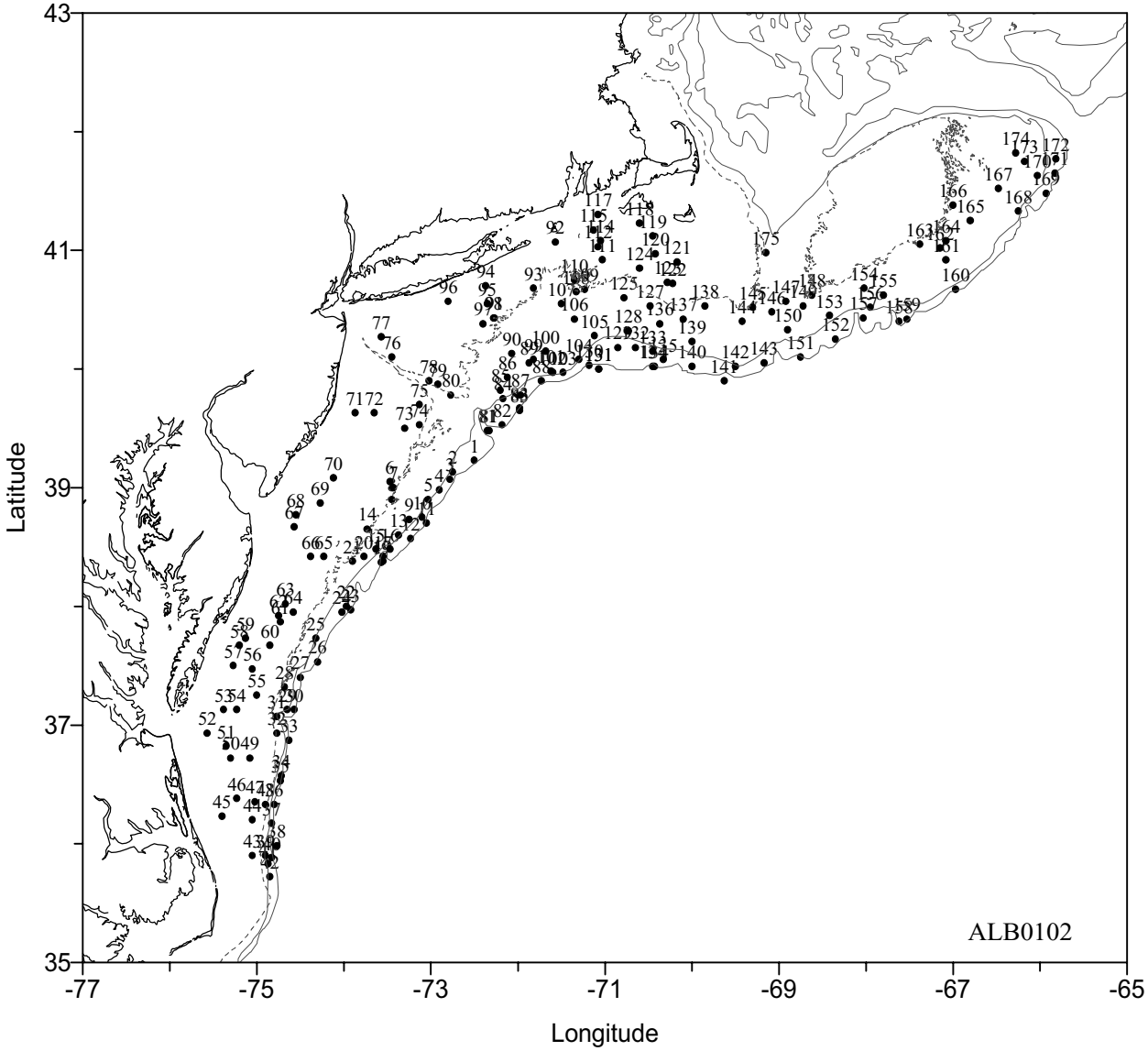

Figure 9. Hydrographic stations occupied during the Winter Bottom Trawl Survey ALB-01-02.

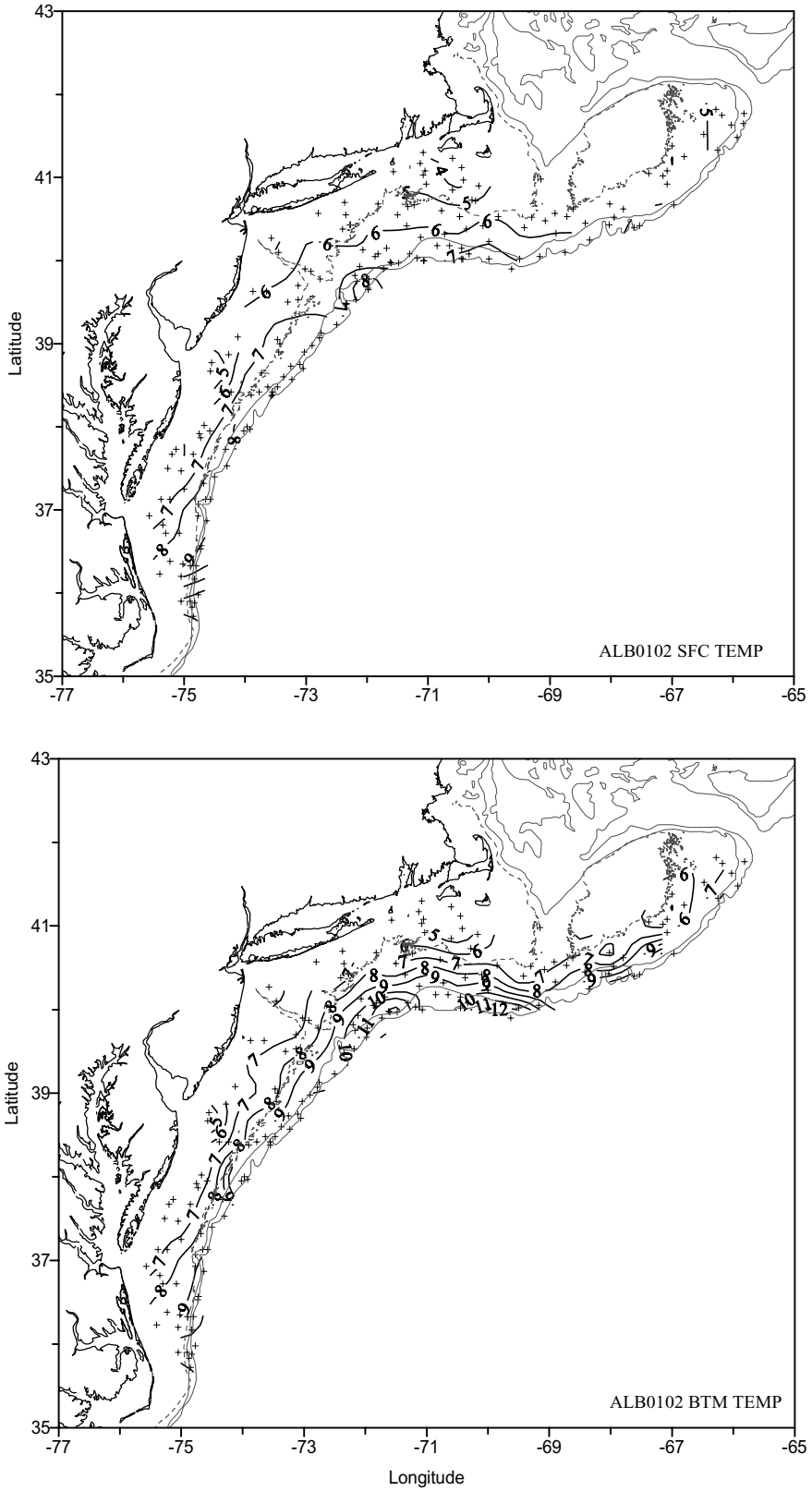

Figure 10. Surface (upper) and bottom (lower) temperature distributions for the Winter Bottom Trawl survey ALB-01-02.

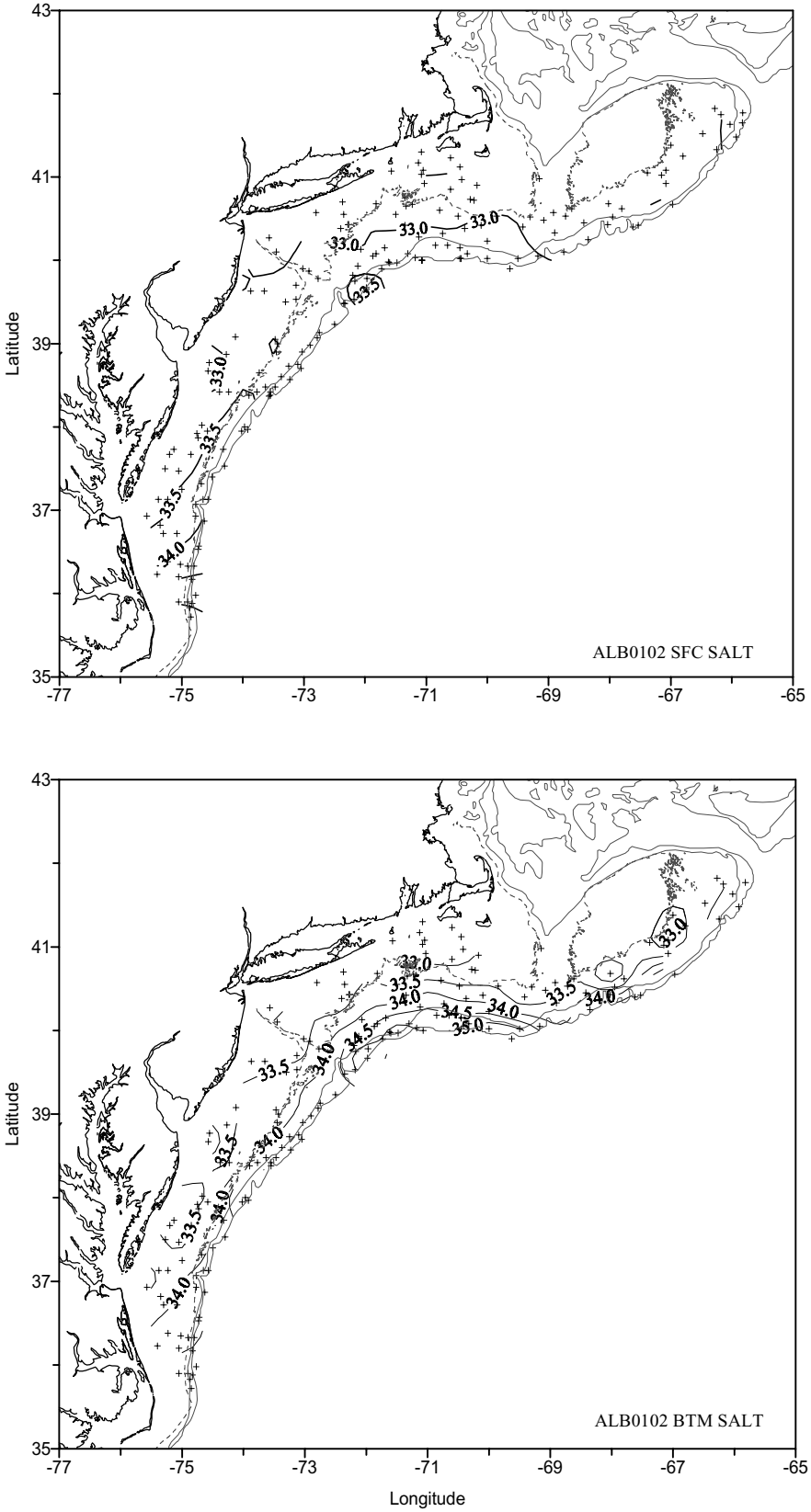

Figure 11. Surface (upper) and bottom (lower) salinity distributions for the Winter Bottom Trawl ALB-01-02.

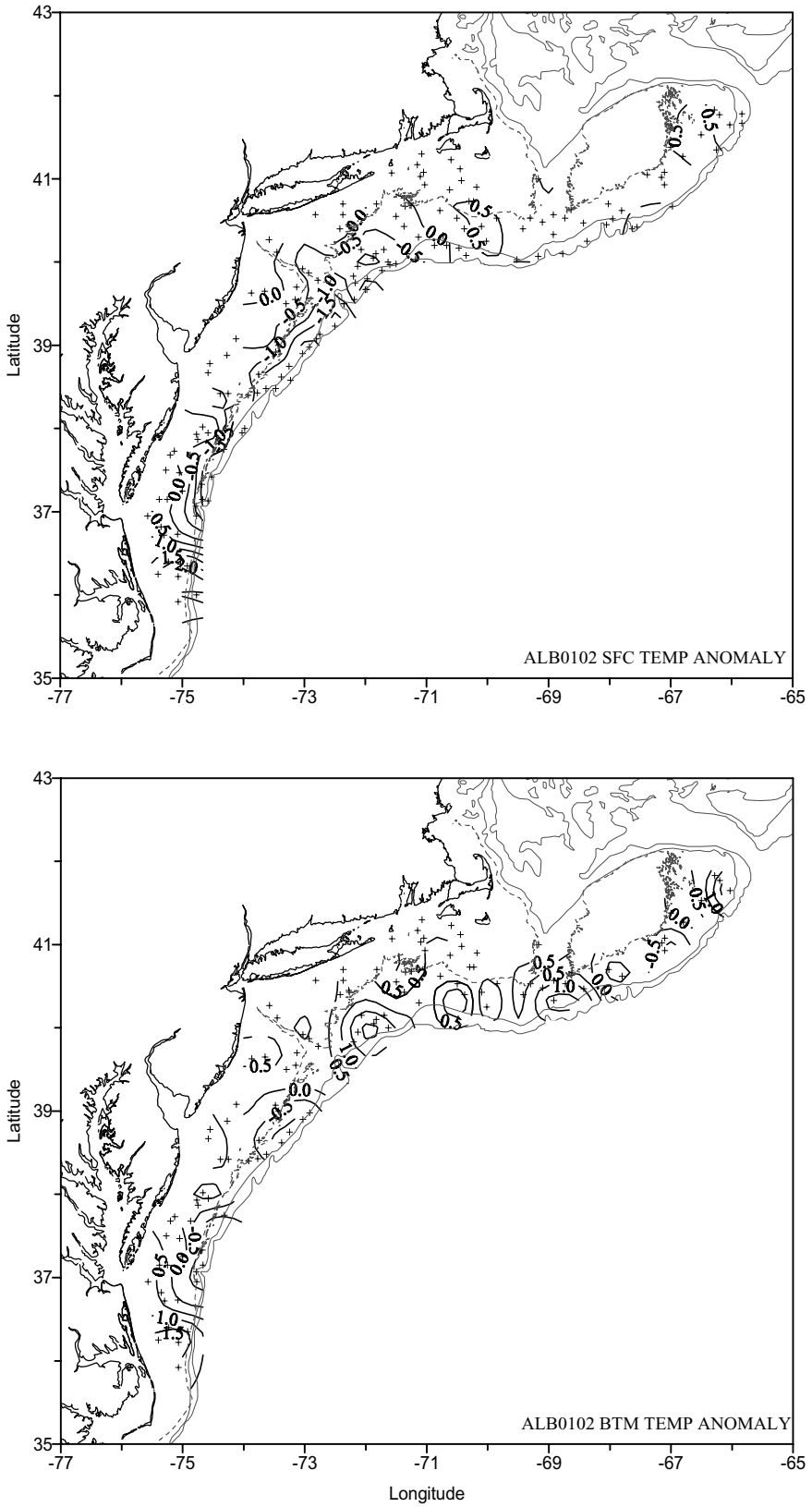

Figure 12. Surface (upper) and bottom (lower) temperature anomaly distributions for the Winter Bottom Trawl Survey ALB-01-02.

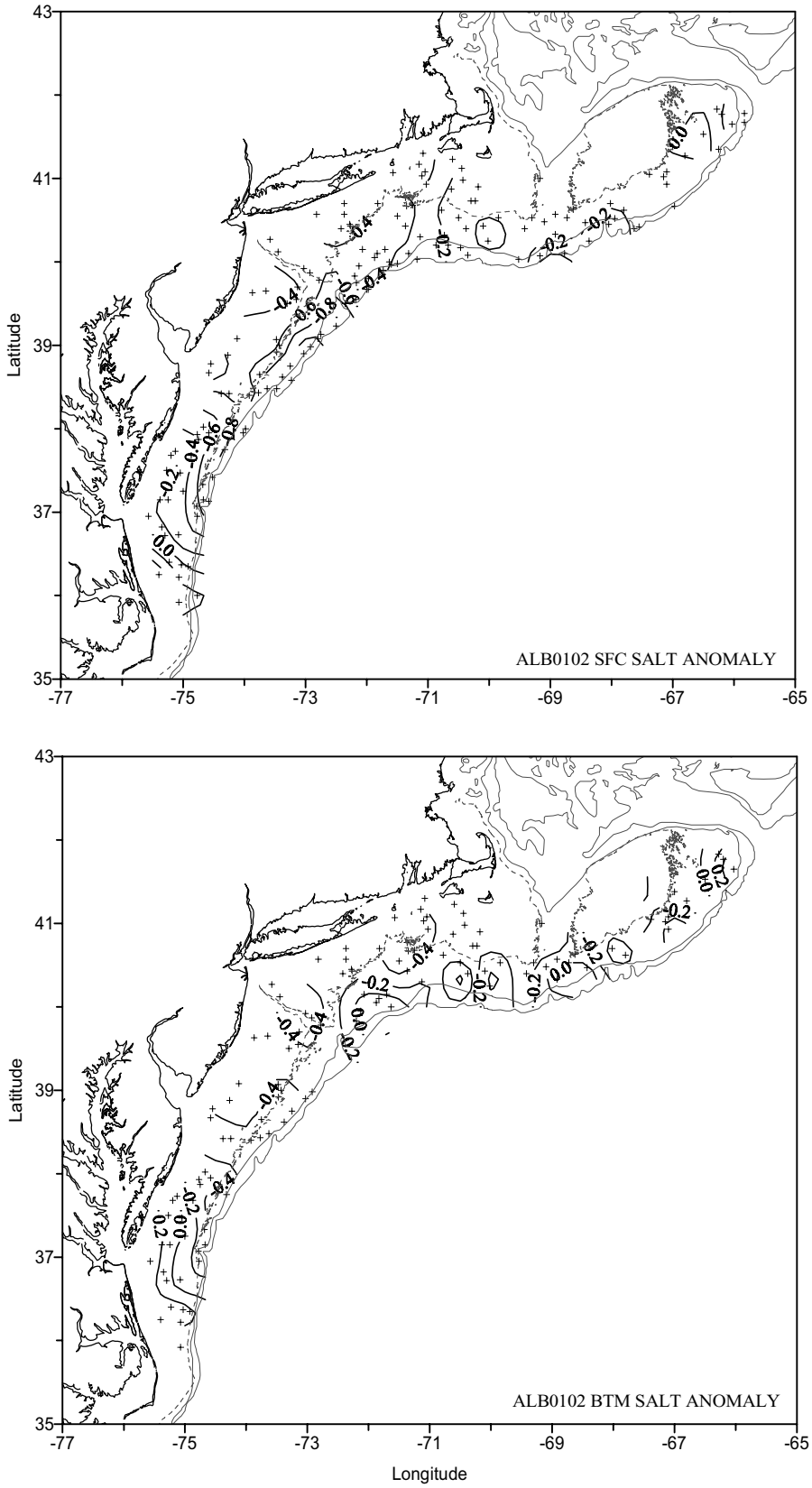

Figure 13. Surface (upper) and bottom (lower) salinity anomaly distributions for the Winter Bottom Trawl Survey ALB-01-02.

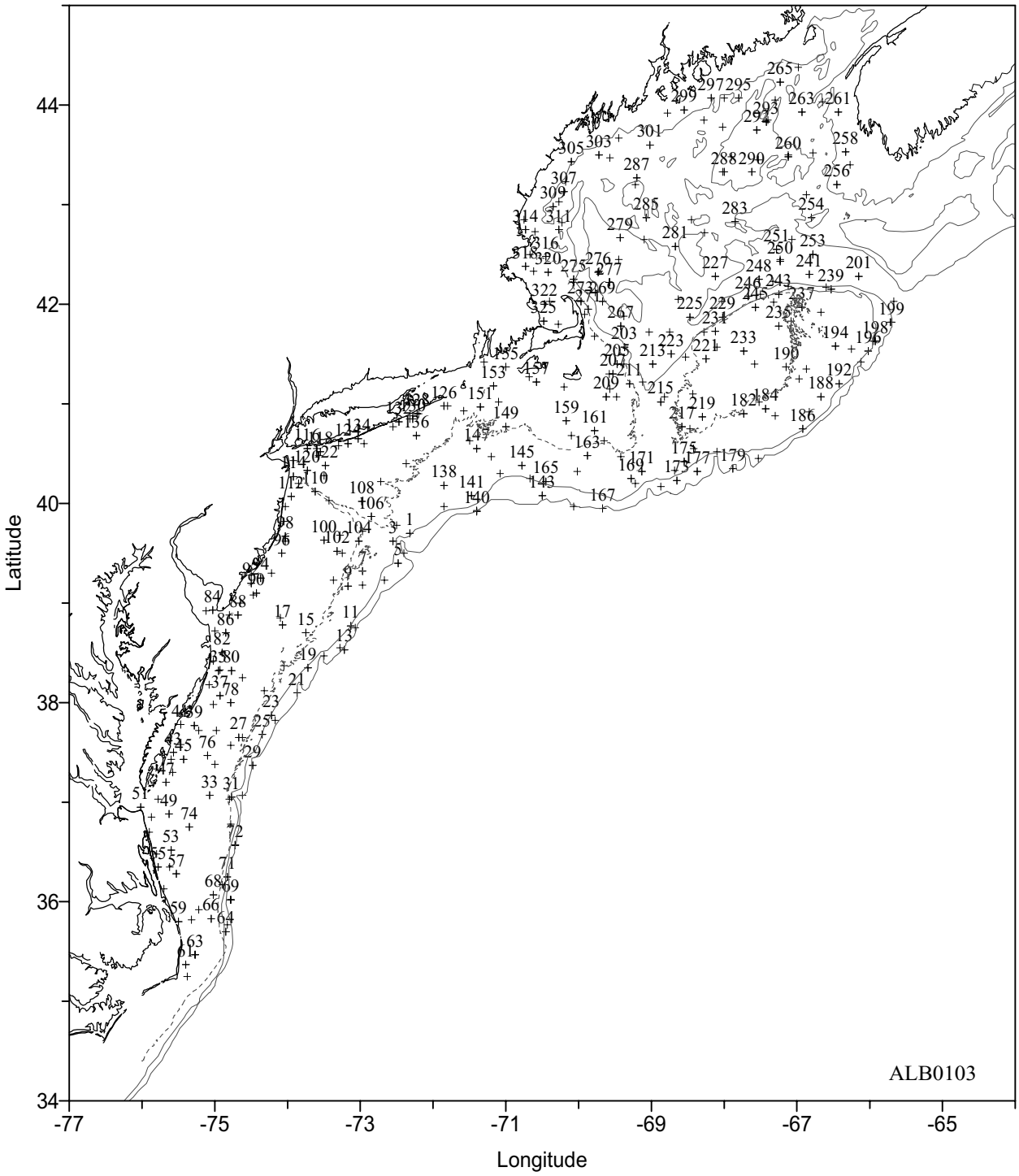

Figure 14. Hydrographic stations occupied during the Spring Bottom Trawl ALB-01-03.

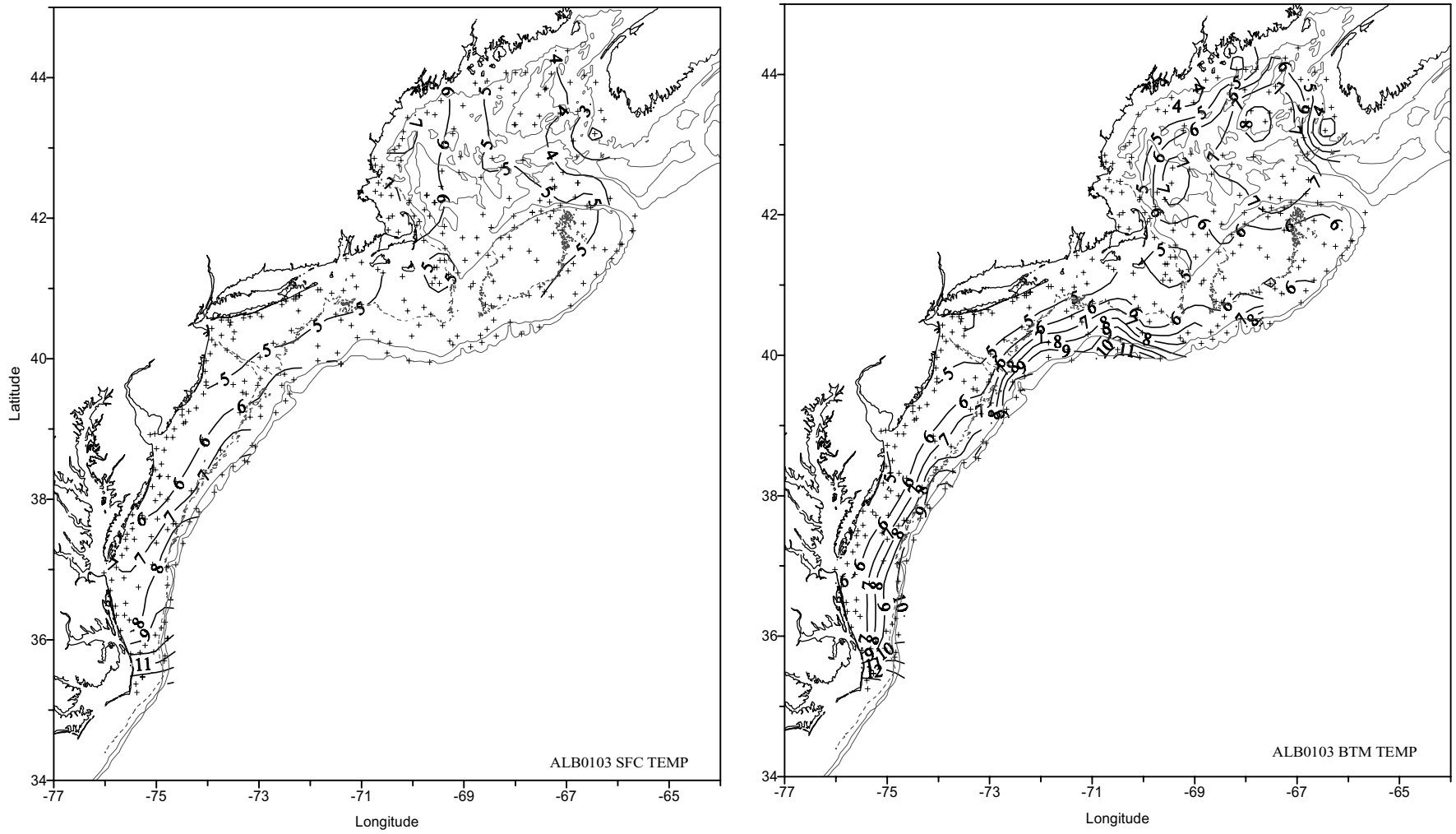

Figure 15. Surface (left) and bottom (right) temperature distributions for the Spring Bottom Trawl ALB-01-03.

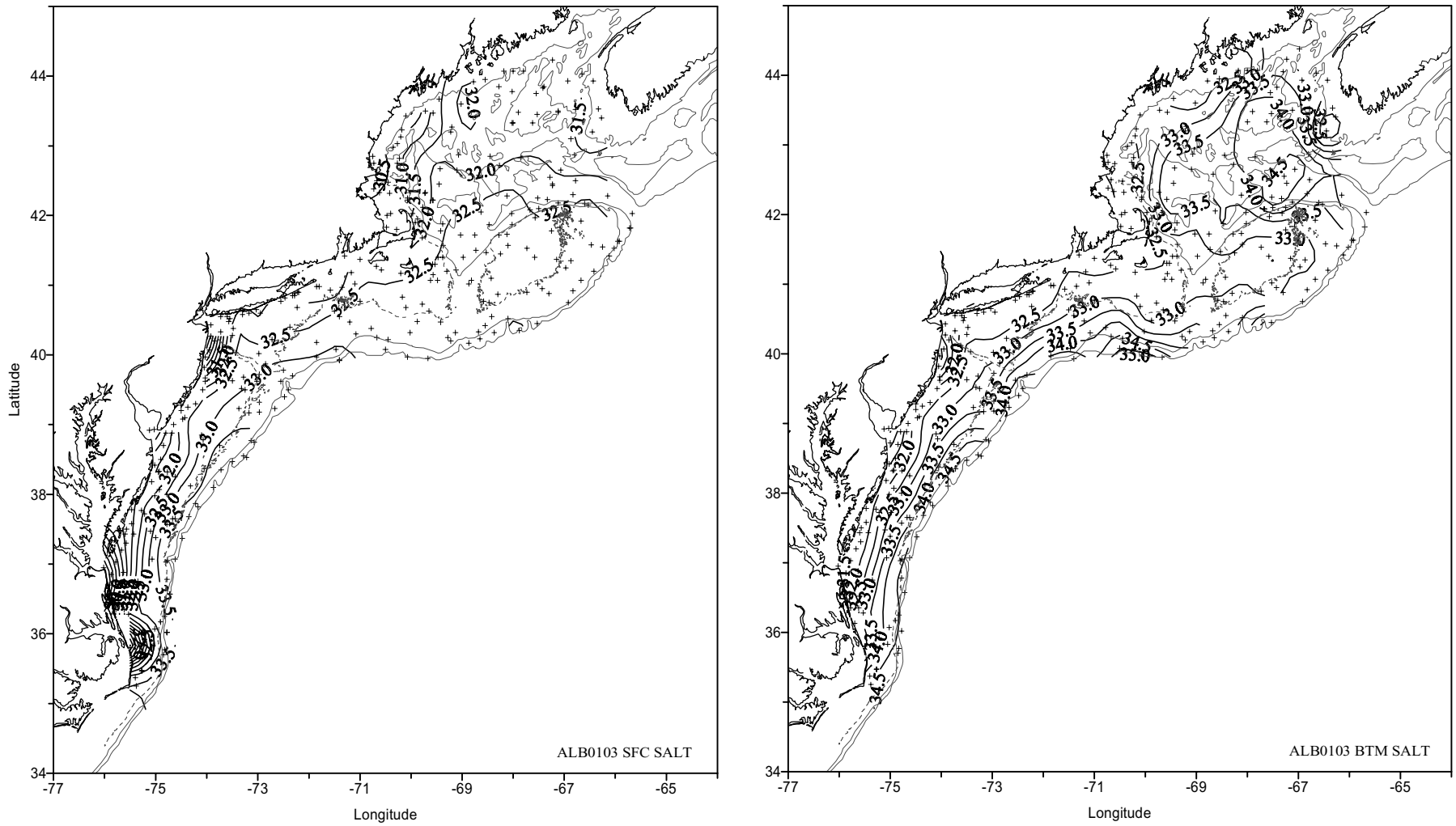

Figure 16. Surface (left) and bottom (right) salinity distributions for the Spring Bottom Trawl ALB-01-03.

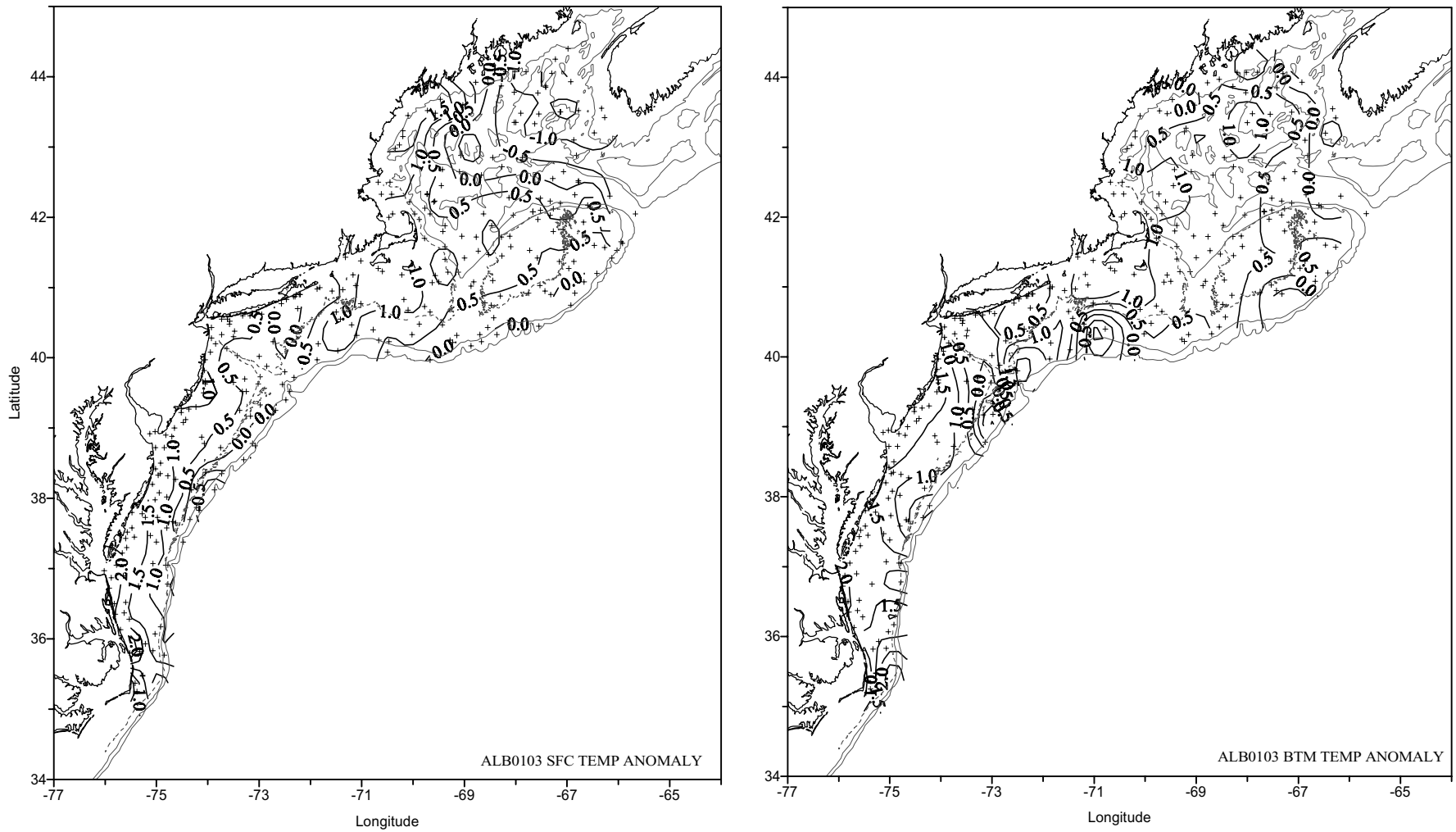

Figure 17. Surface (left) and bottom (right) temperature anomaly distributions for the Spring Bottom Trawl ALB-01-03.

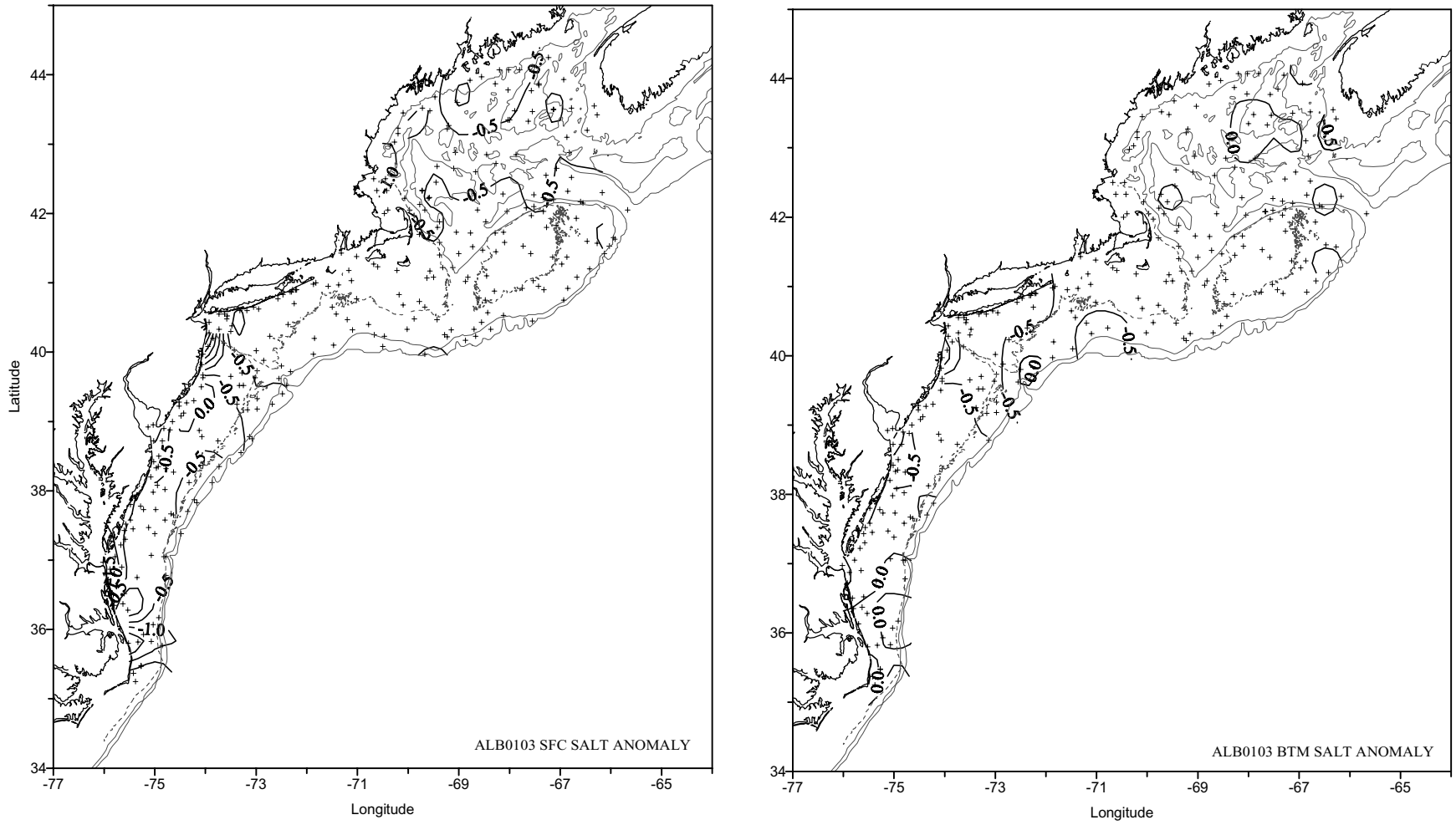

Figure 18. Surface (left) and bottom (right) salinity anomaly distributions for the Spring Bottom Trawl ALB-01-03.

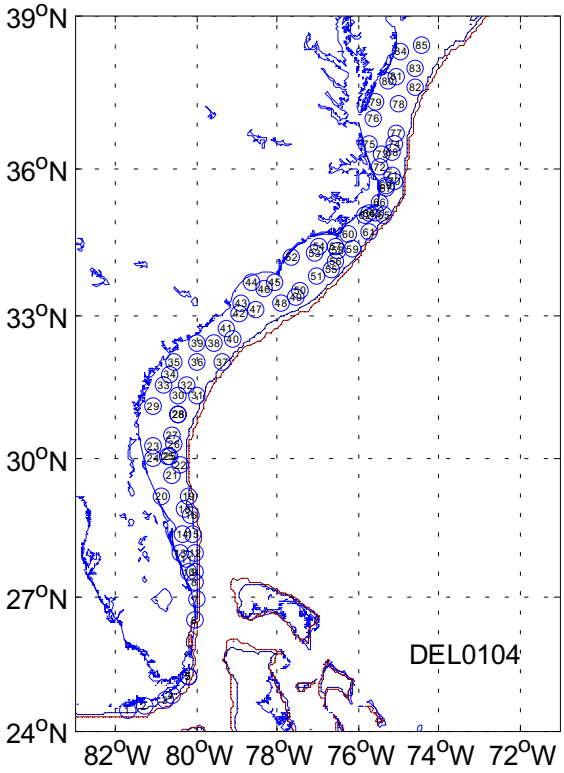

Figure 19. Hydrographic stations occupied during the Apex Predator Survey DEL-01-04.

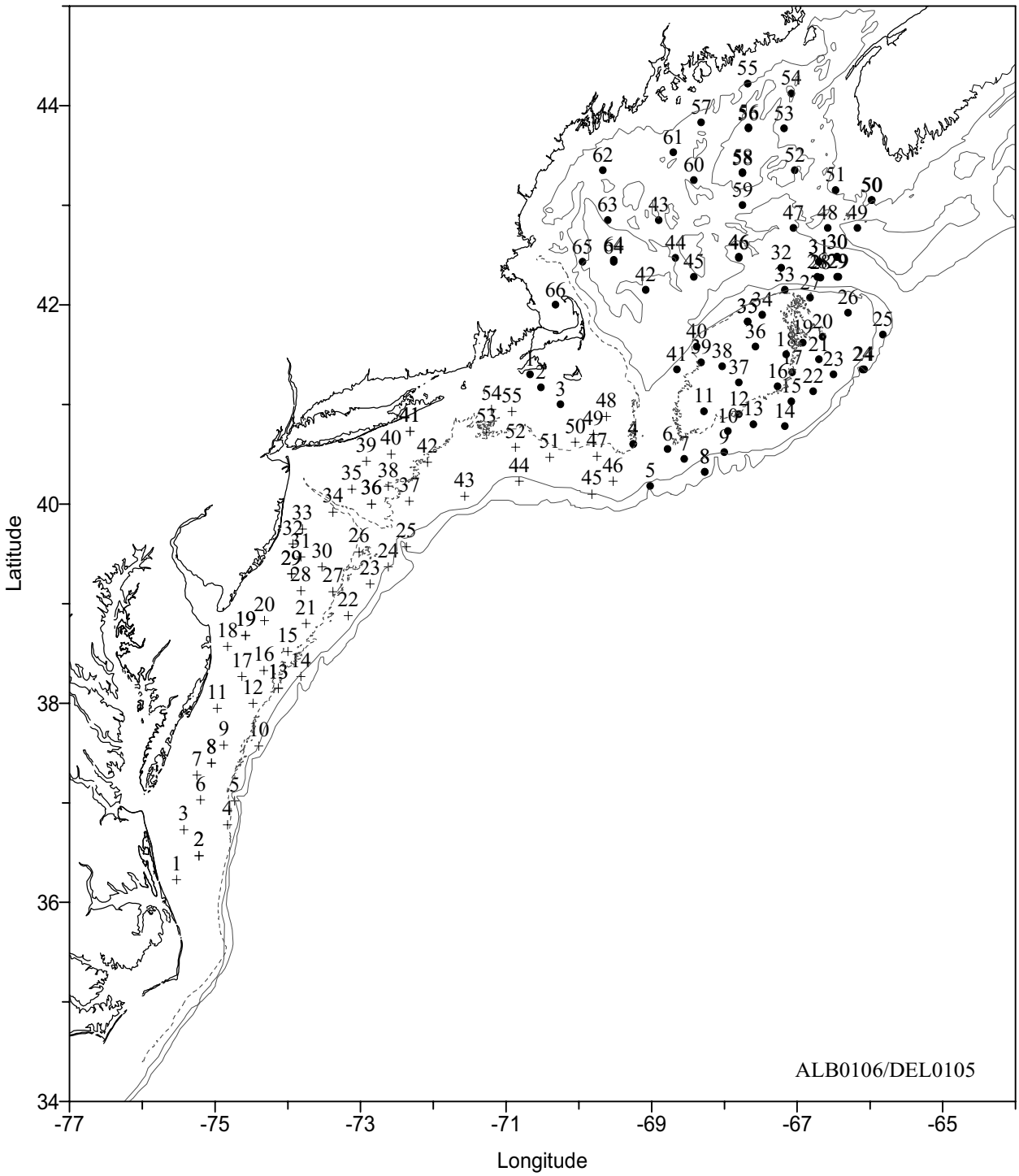

Figure 20. Hydrographic stations occupied during the ECOMON survey ALB-01-06 and DEL-01-05.

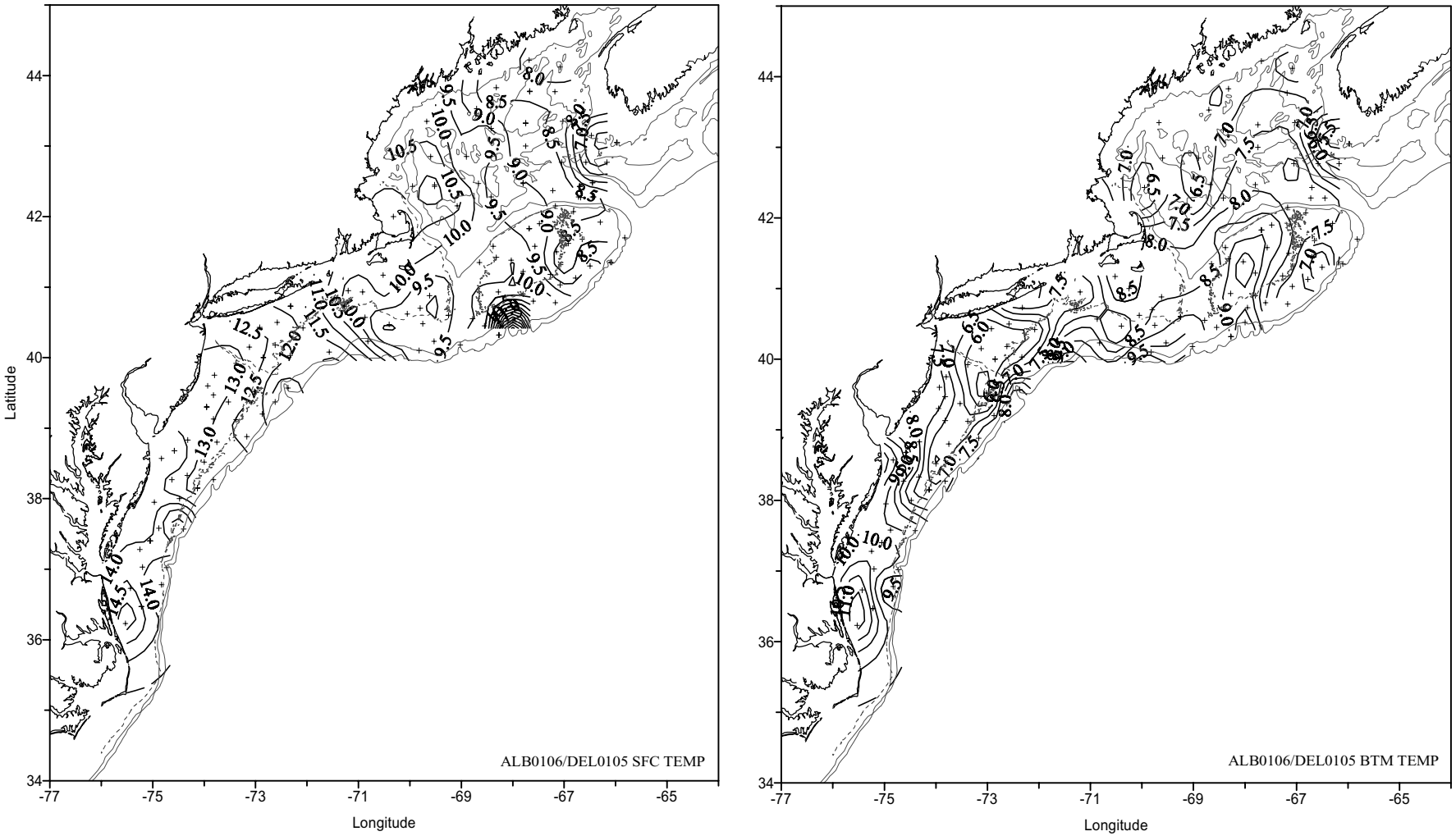

Figure 21. Surface (left) and bottom (right) temperature distributions for the ECOMON Survey ALB-01-06 and DEL-01-05.

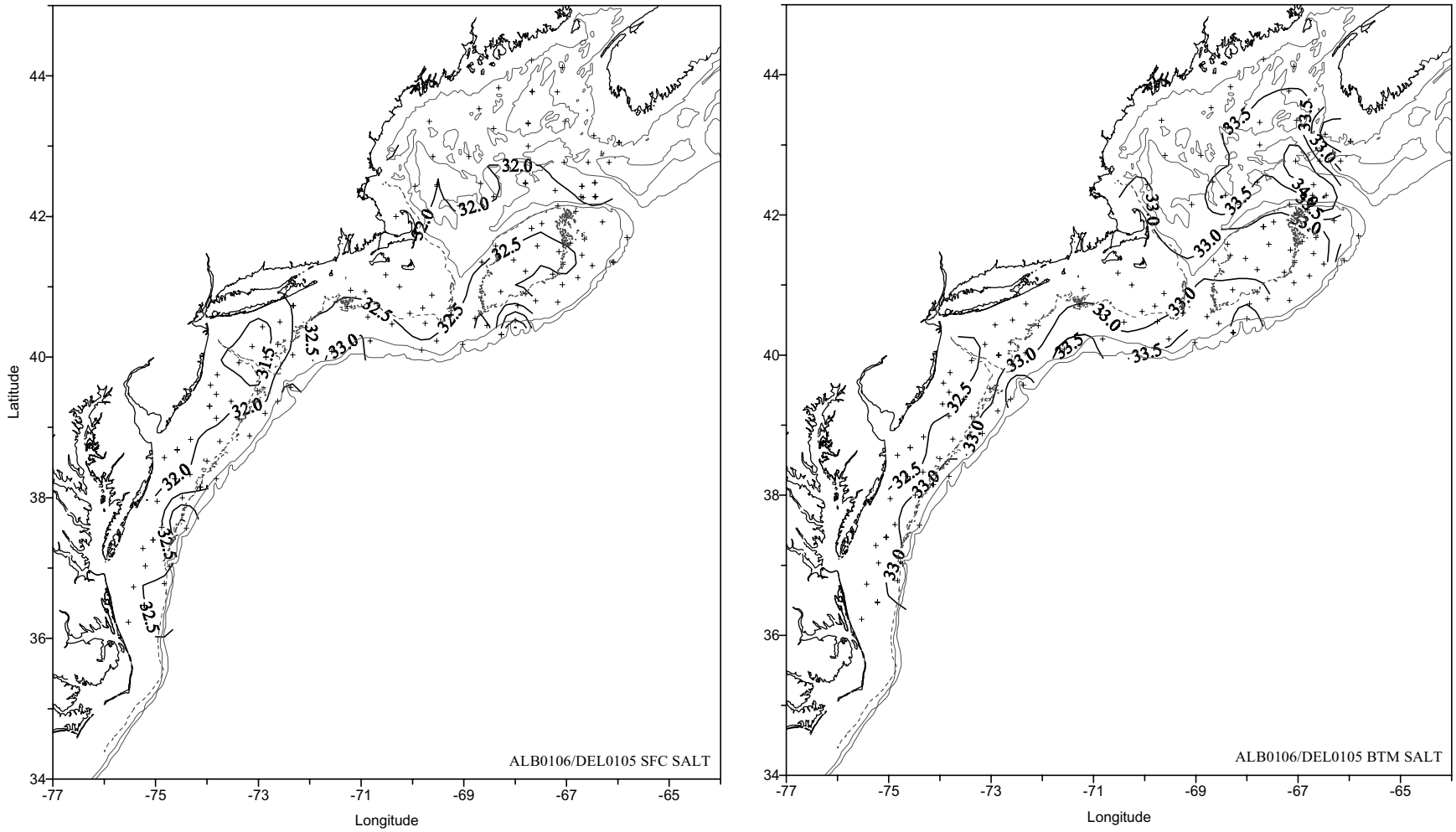

Figure 22. Surface (left) and bottom (right) salinity distributions for the ECOMON Survey ALB-01-06 and DEL-01-05.

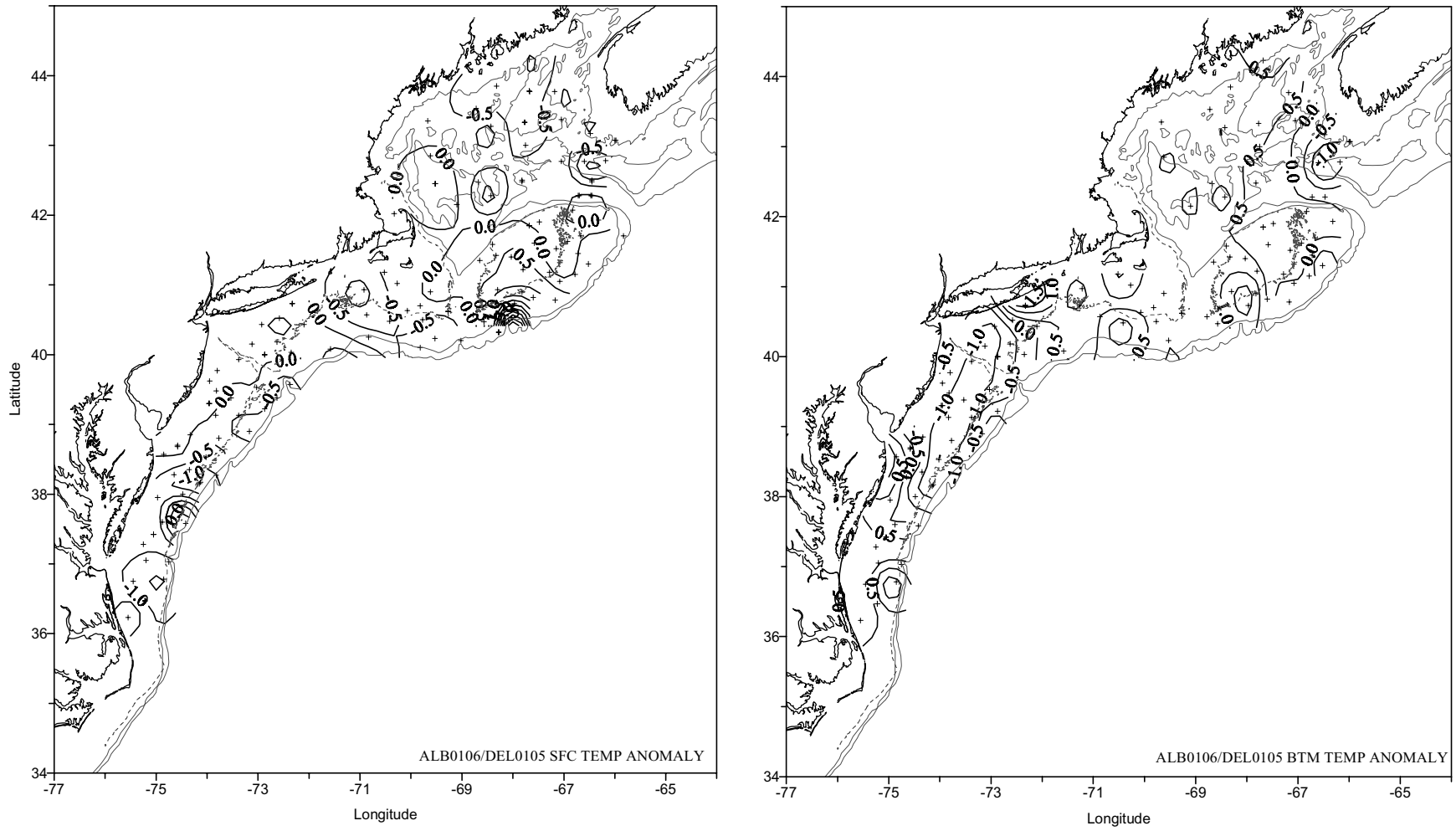

Figure 23. Surface (left) and bottom (right) temperature anomaly distributions for the ECOMON Survey ALB-01-06 and DEL-01-05.

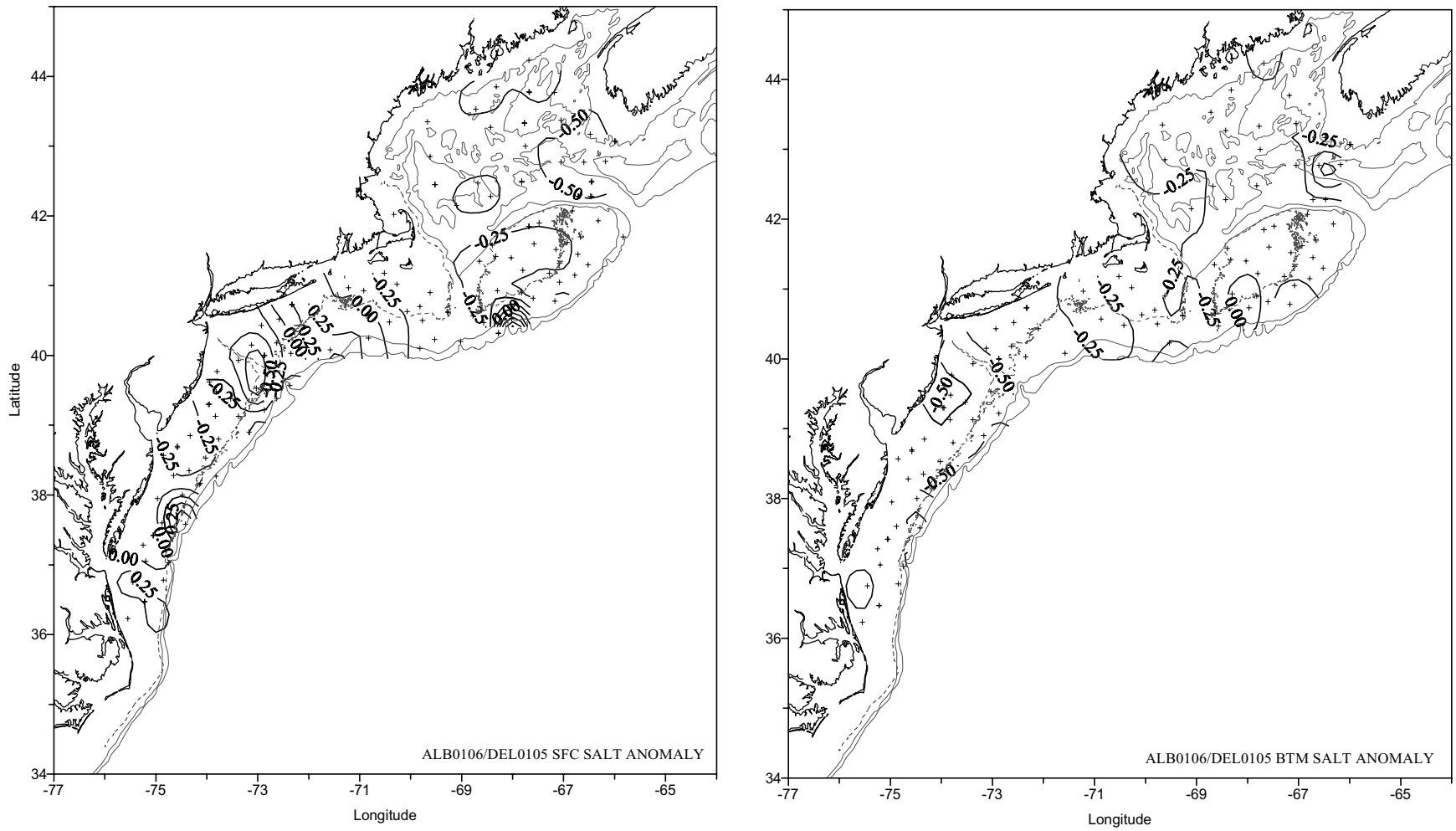

Figure 24. Surface (left) and bottom (right) salinity anomaly distributions for the ECOMON Survey ALB-01-06 and DEL-01-05.

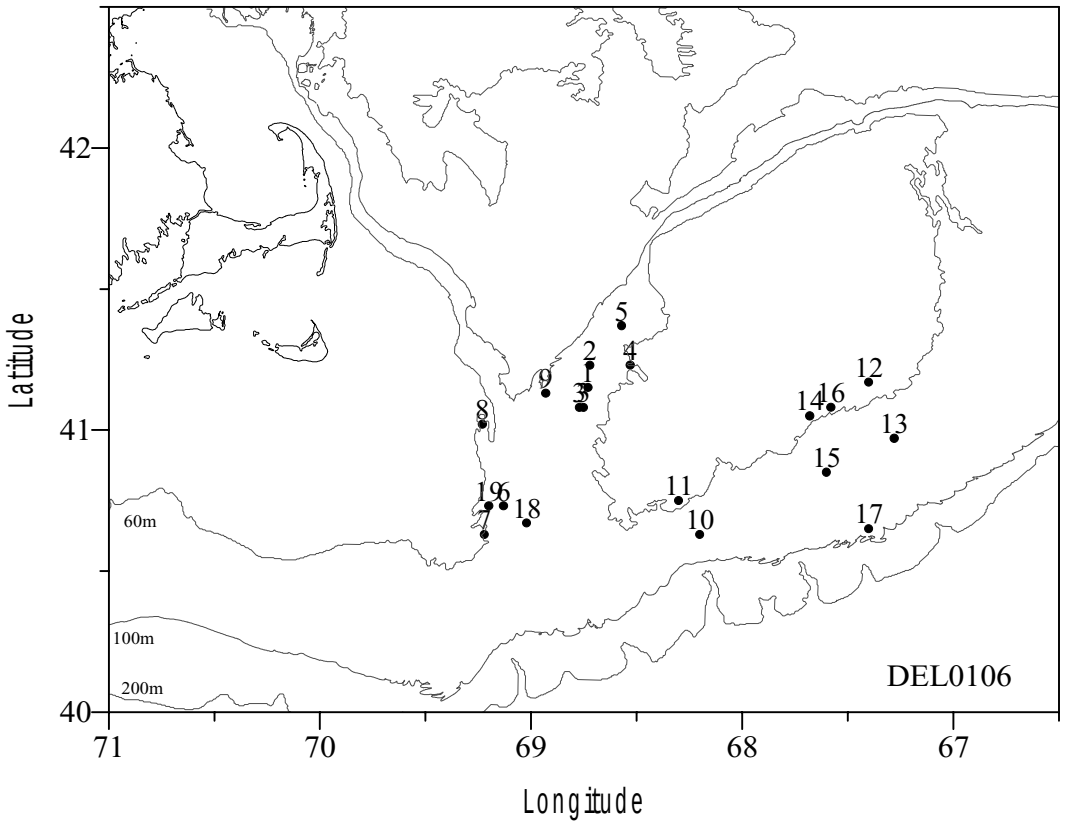

Figure 25. Hydrographic stations occupied during the Benthic Habitat cruise DEL-01-06.

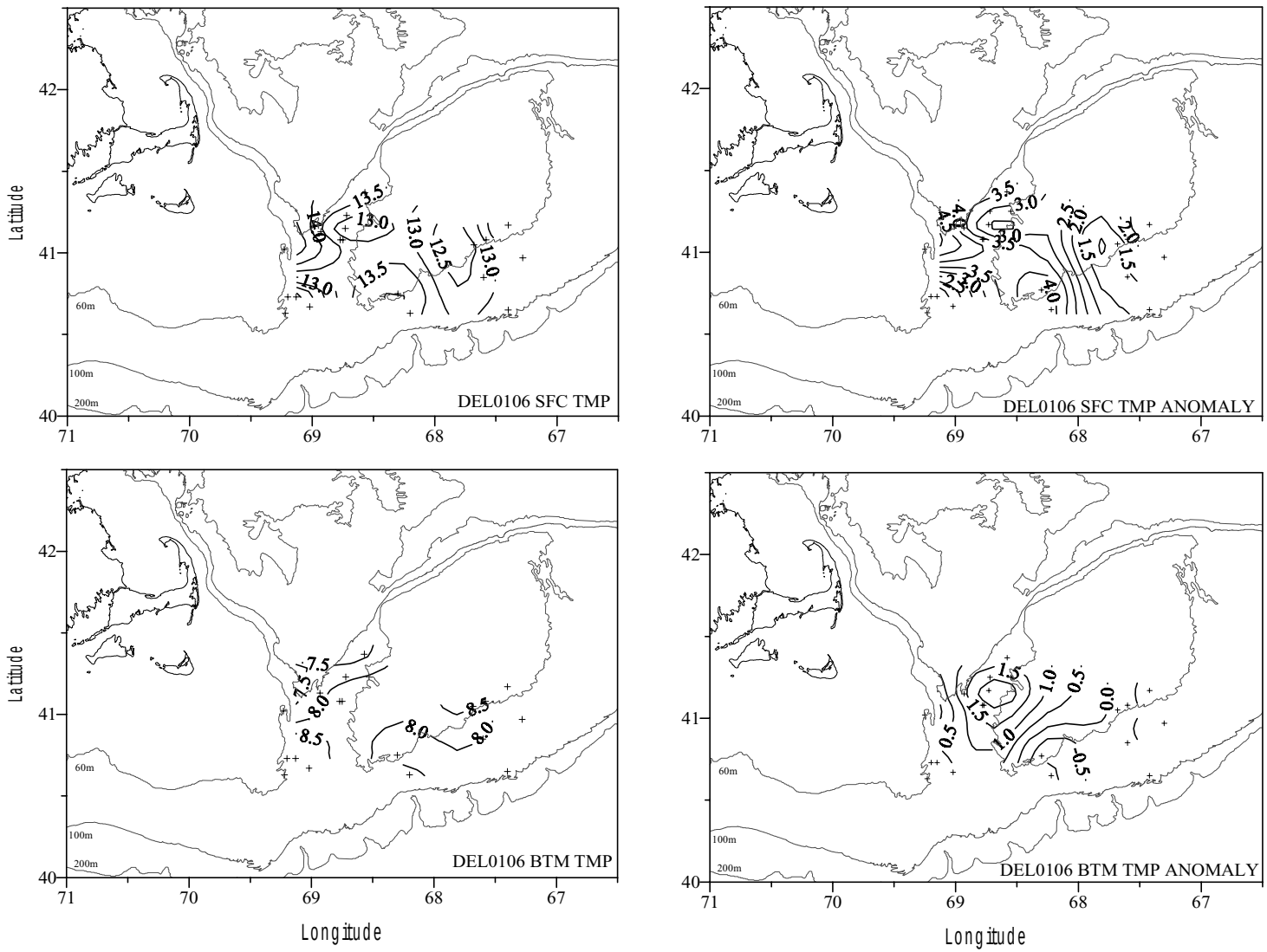

Figure 26. Surface and bottom temperature (left) and surface and bottom temperature anomaly (right) distributions for the Benthic Habitat cruise DEL-01-06.

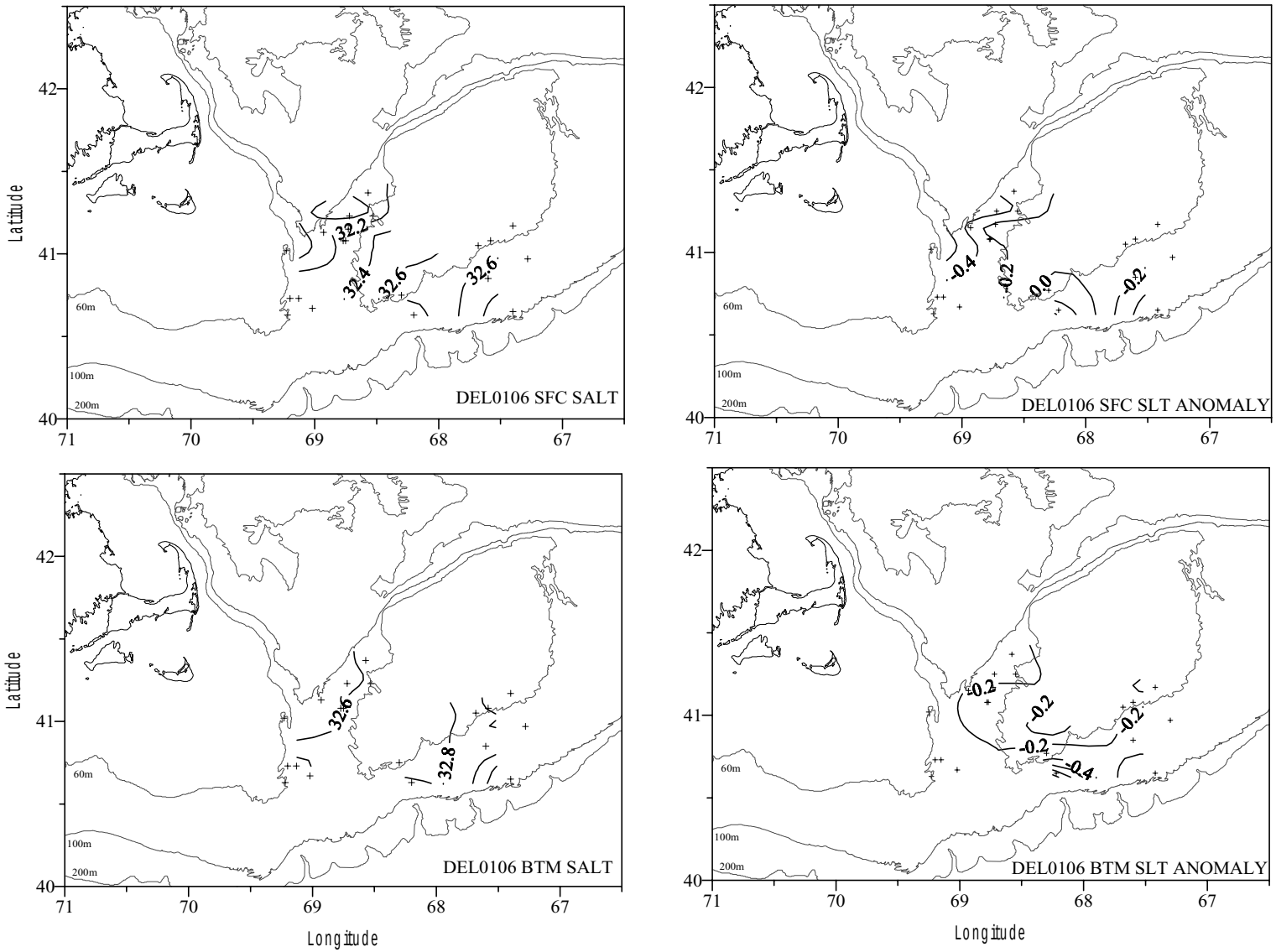

Figure 27. Surface and bottom salinity (left) and surface and bottom salinity anomaly (right) distributions for the Benthic Habitat Cruise DEL-01-06.

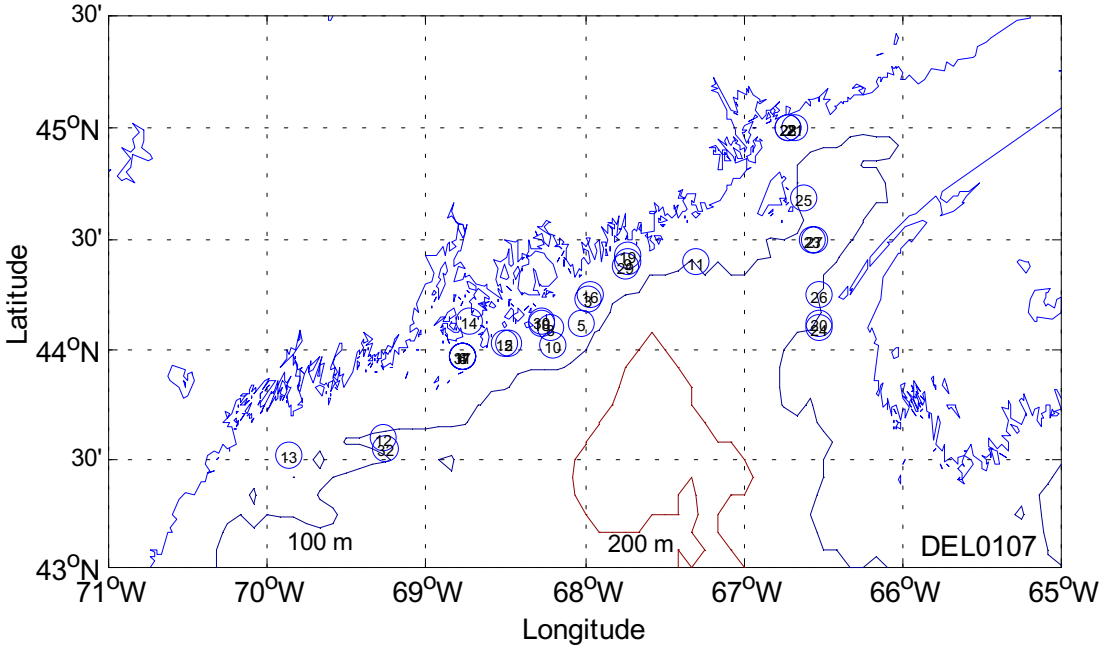

Figure 28. Hydrographic stations occupied during the AWARE Sonar Test cruise DEL-01-07.

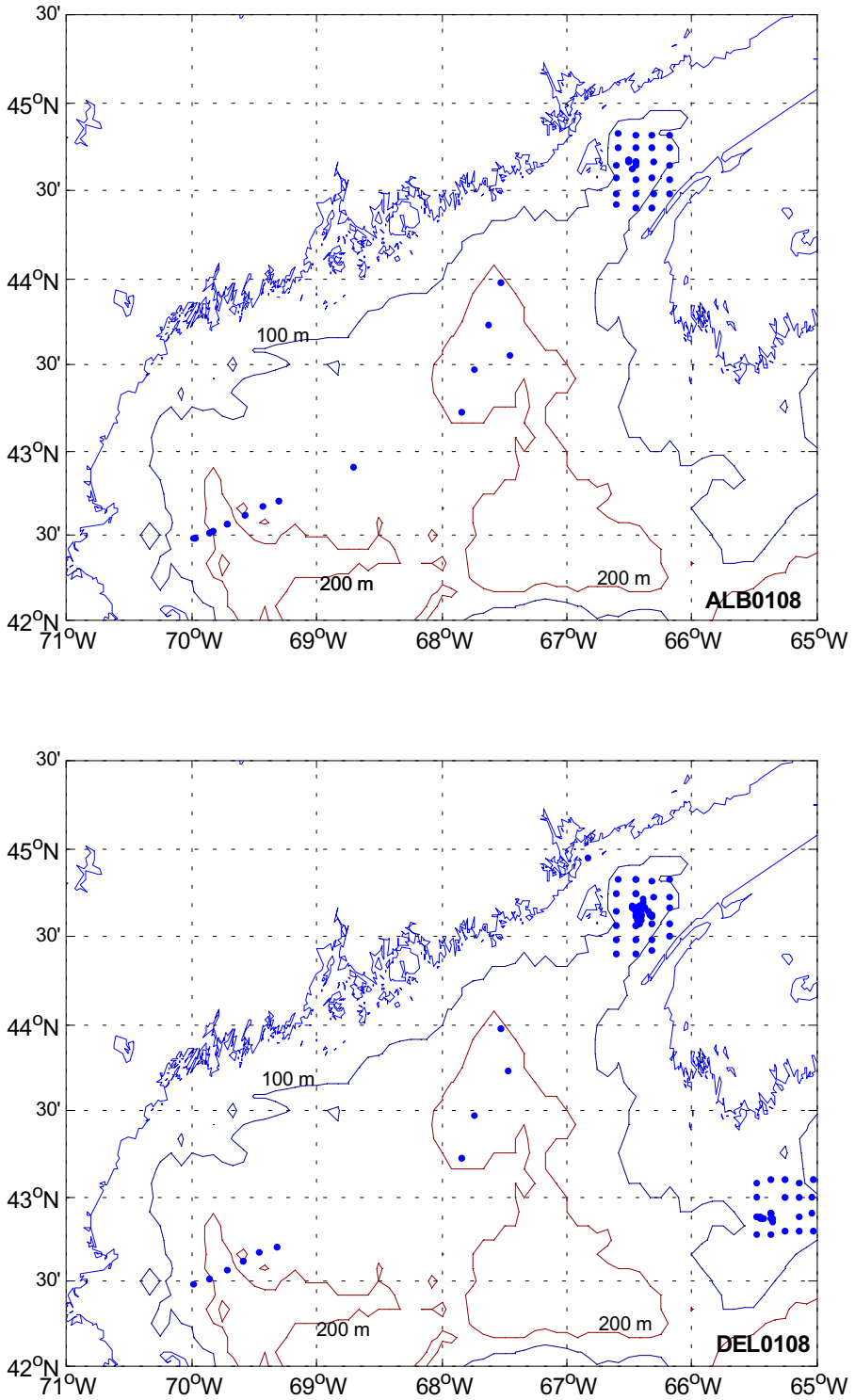

Figure 29. Hydrographic stations occupied during the Right Whale survey ALB-01-08 and DEL-01-08.

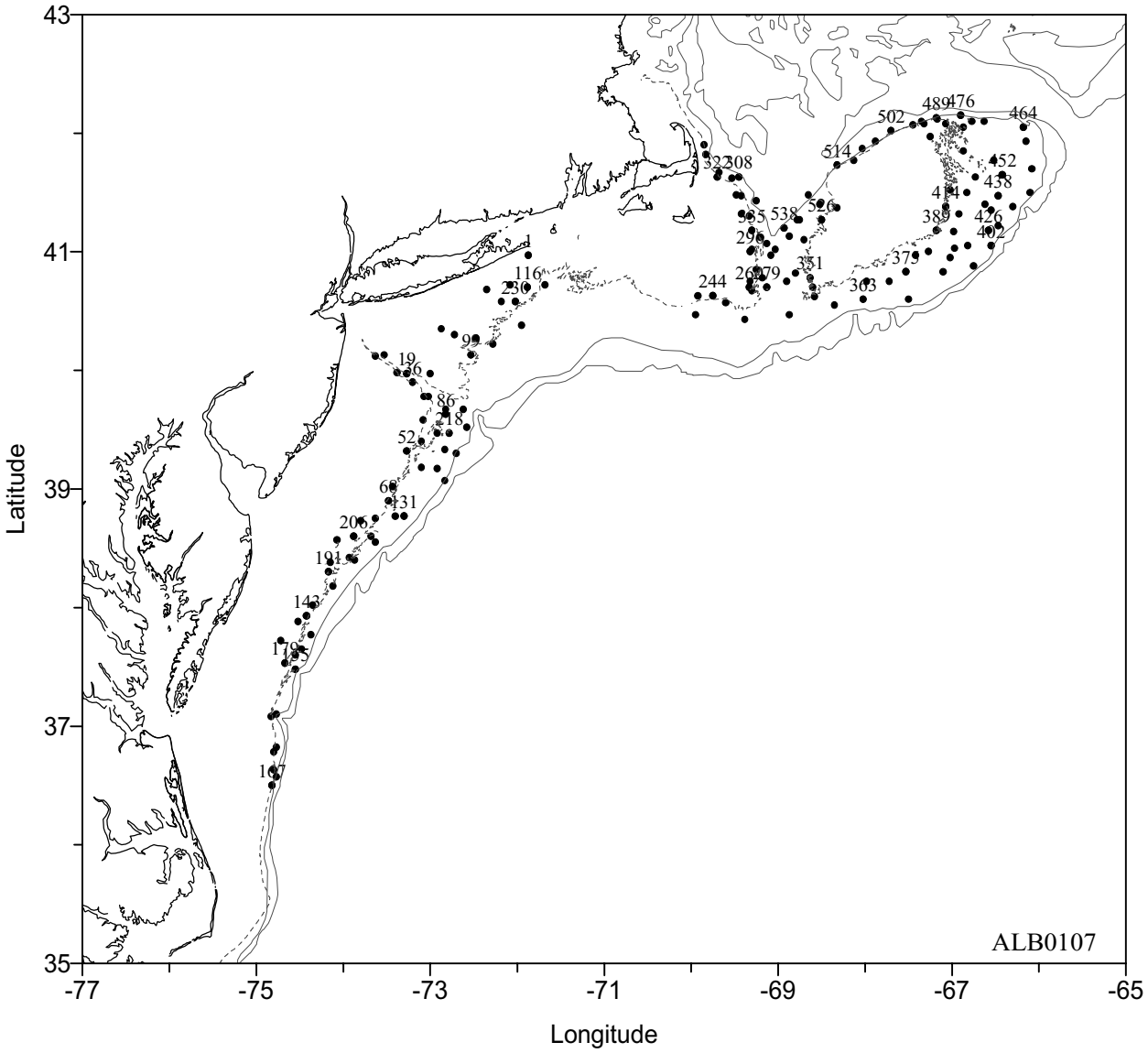

Figure 30. Hydrographic stations occupied during the Scallop Survey ALB-01-07.

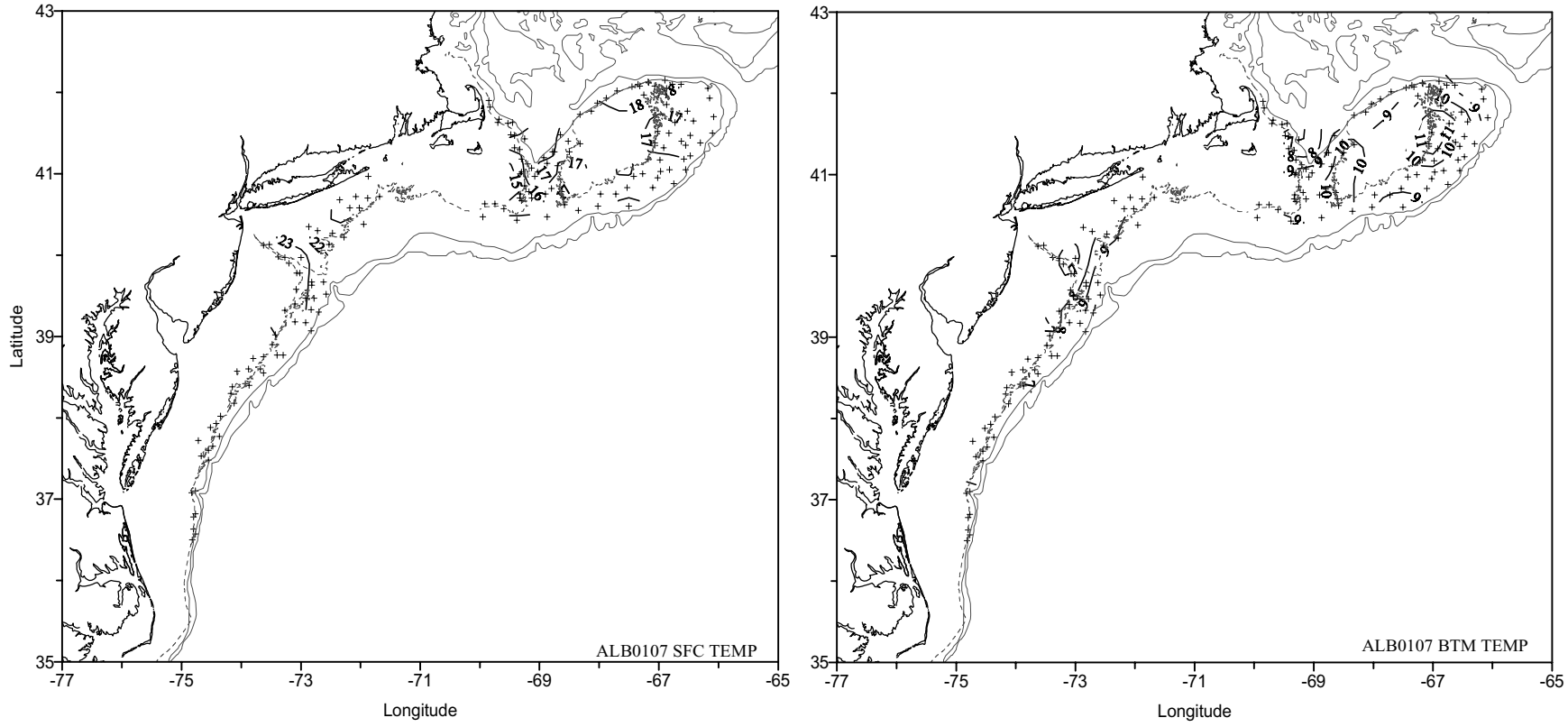

Figure 31. Surface (left) and bottom (right) temperature distributions for the Scallop Survey ALB-01-07.

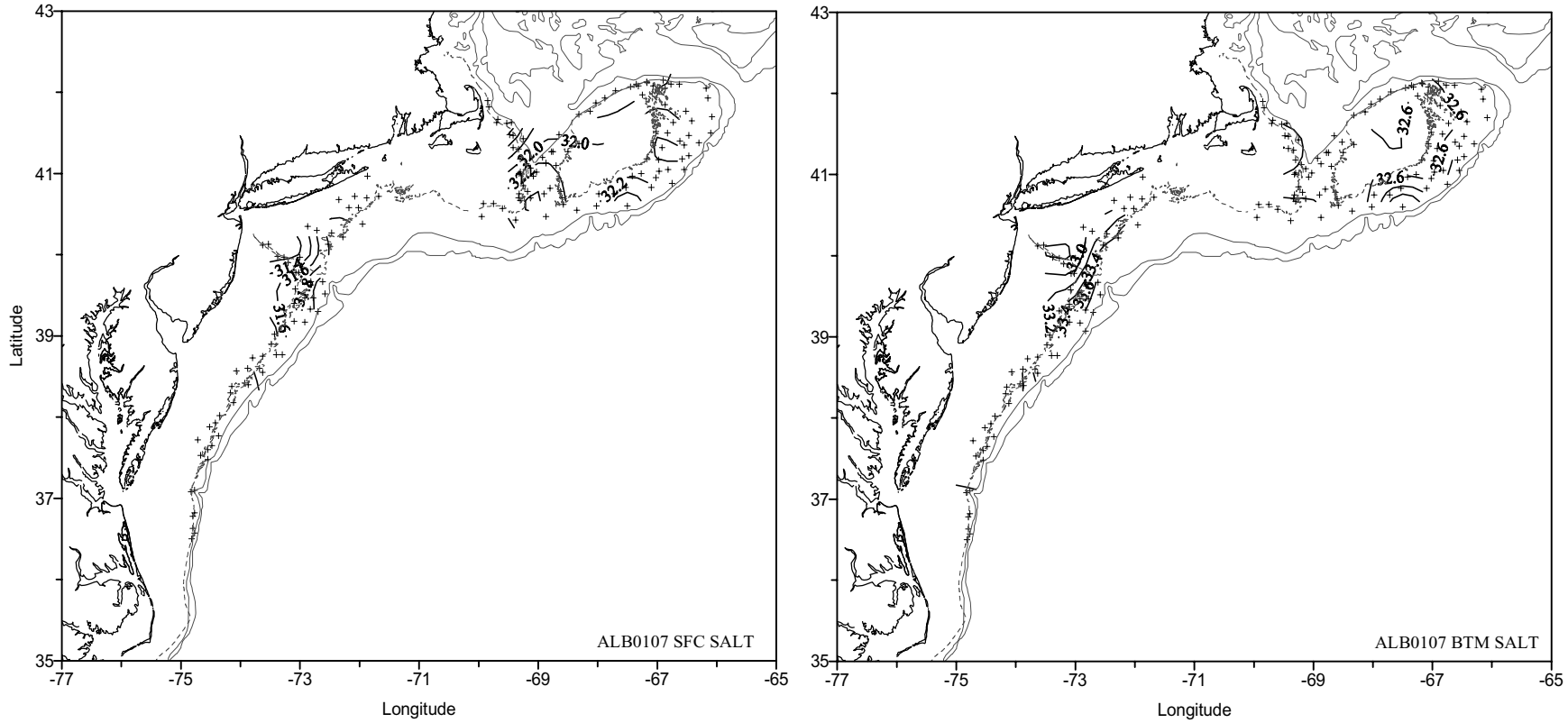

Figure 32. Surface (left) and bottom (right) salinity distributions for the Scallop Survey ALB-01-07.

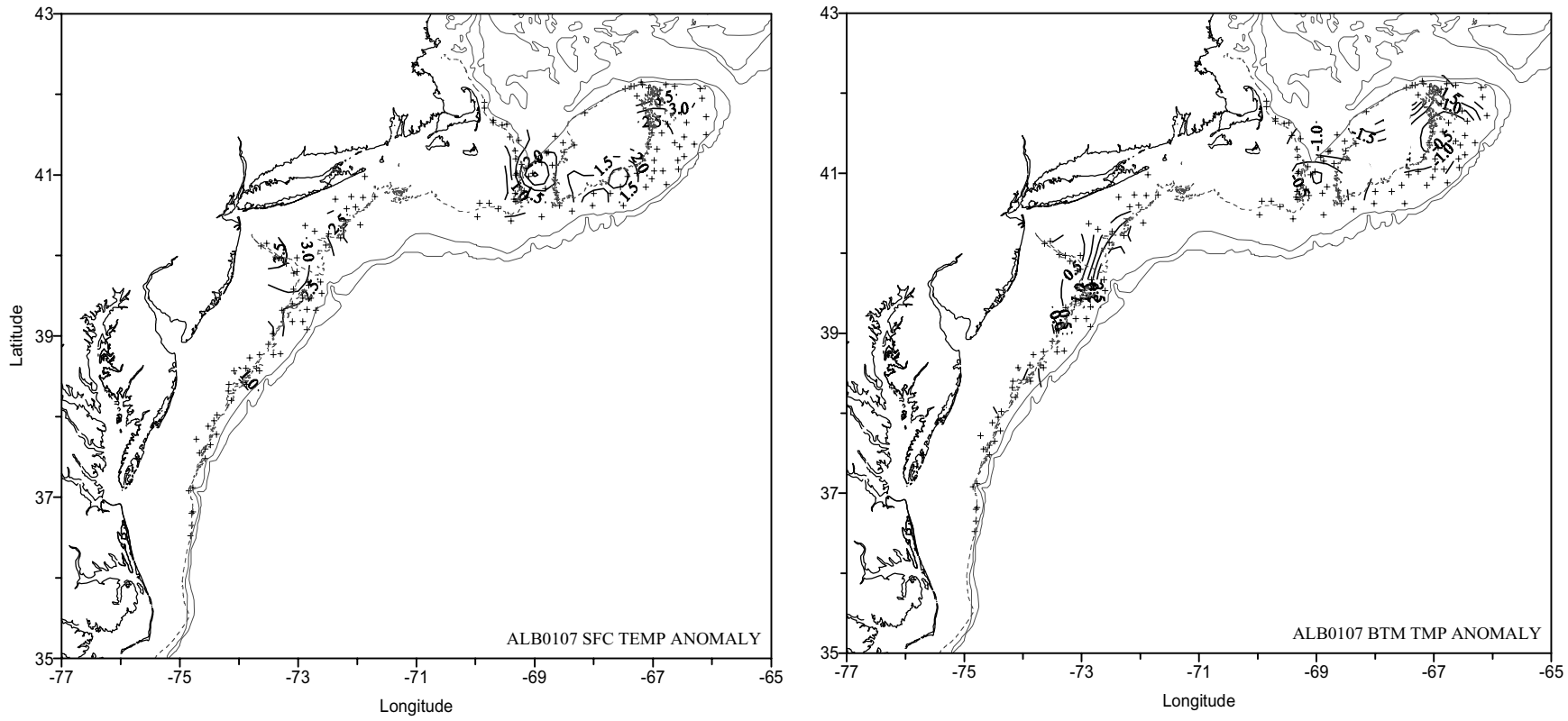

Figure 33. Surface (left) and bottom (right) temperature anomaly distributions for the Scallop Survey ALB-01-07.

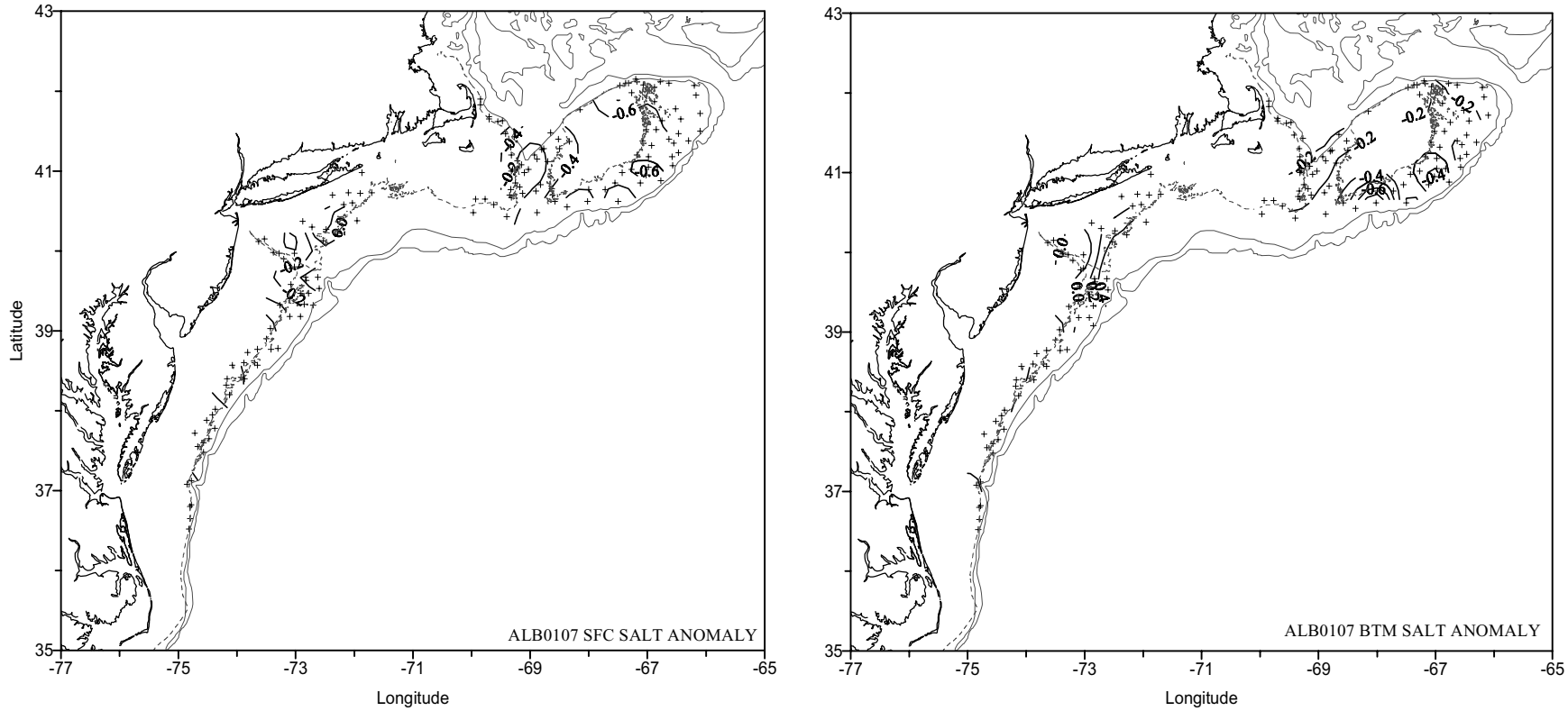

Figure 34. Surface (left) and bottom (right) salinity anomaly distributions for the Scallop Survey ALB-01-07.

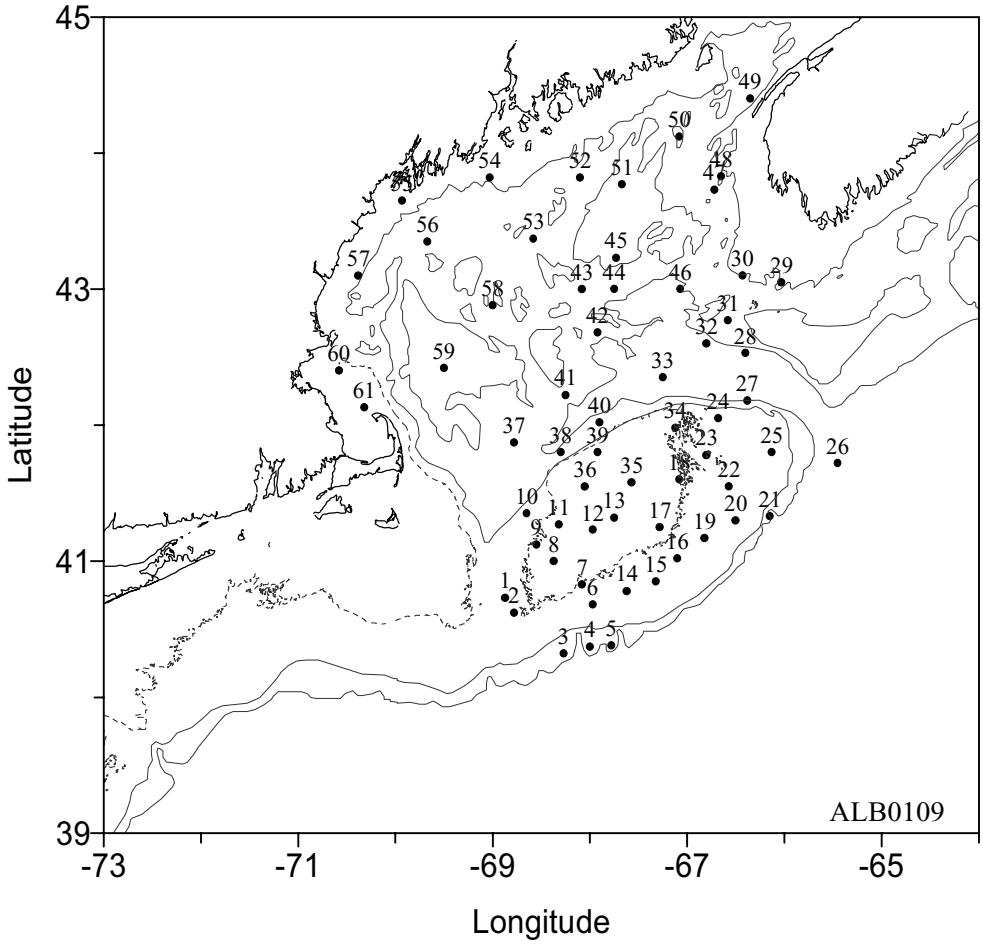

Figure 35. Hydrographic stations occupied during the ECOMON Survey ALB-01-09.

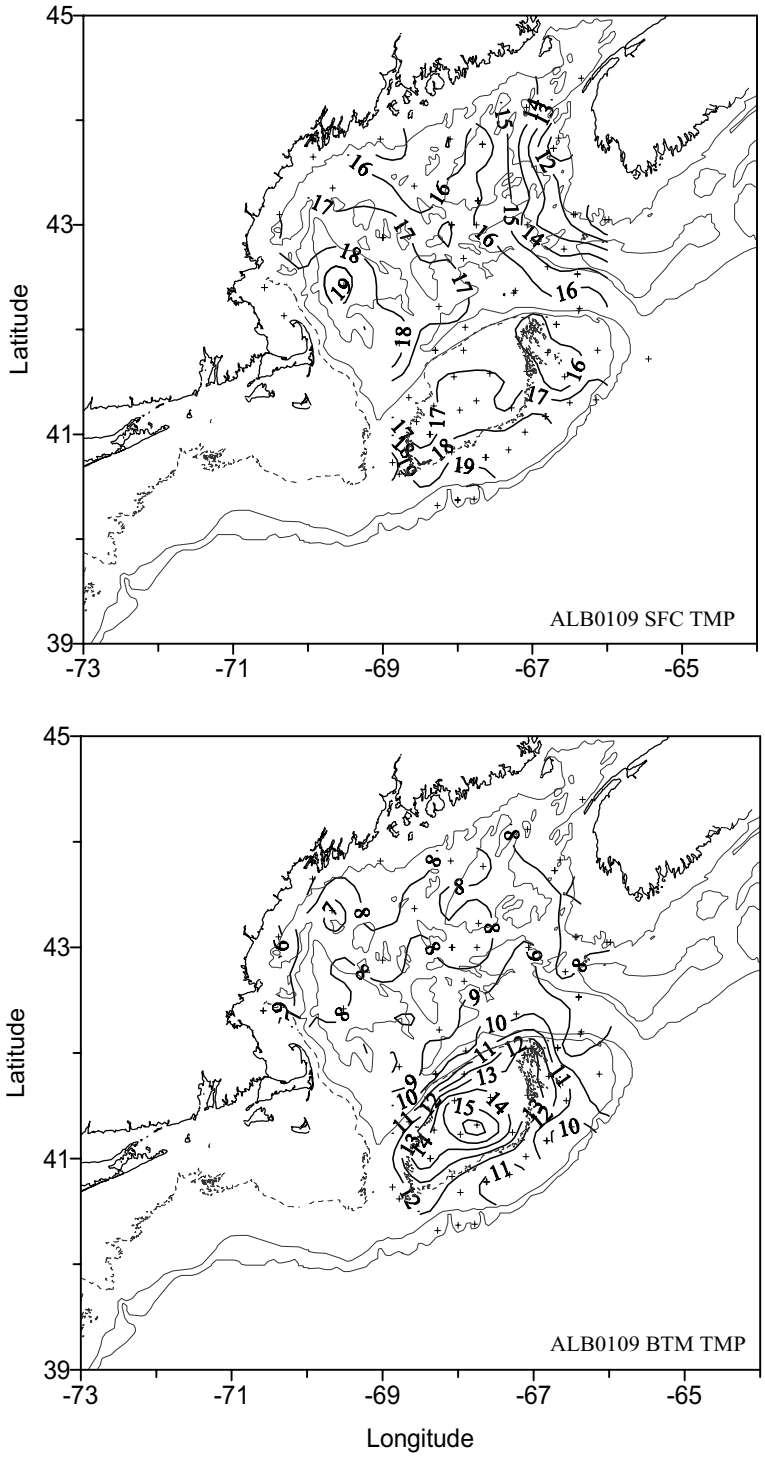

Figure 36. Surface (upper) and bottom (lower) temperature distributions for the ECOMON Survey ALB-01-09.

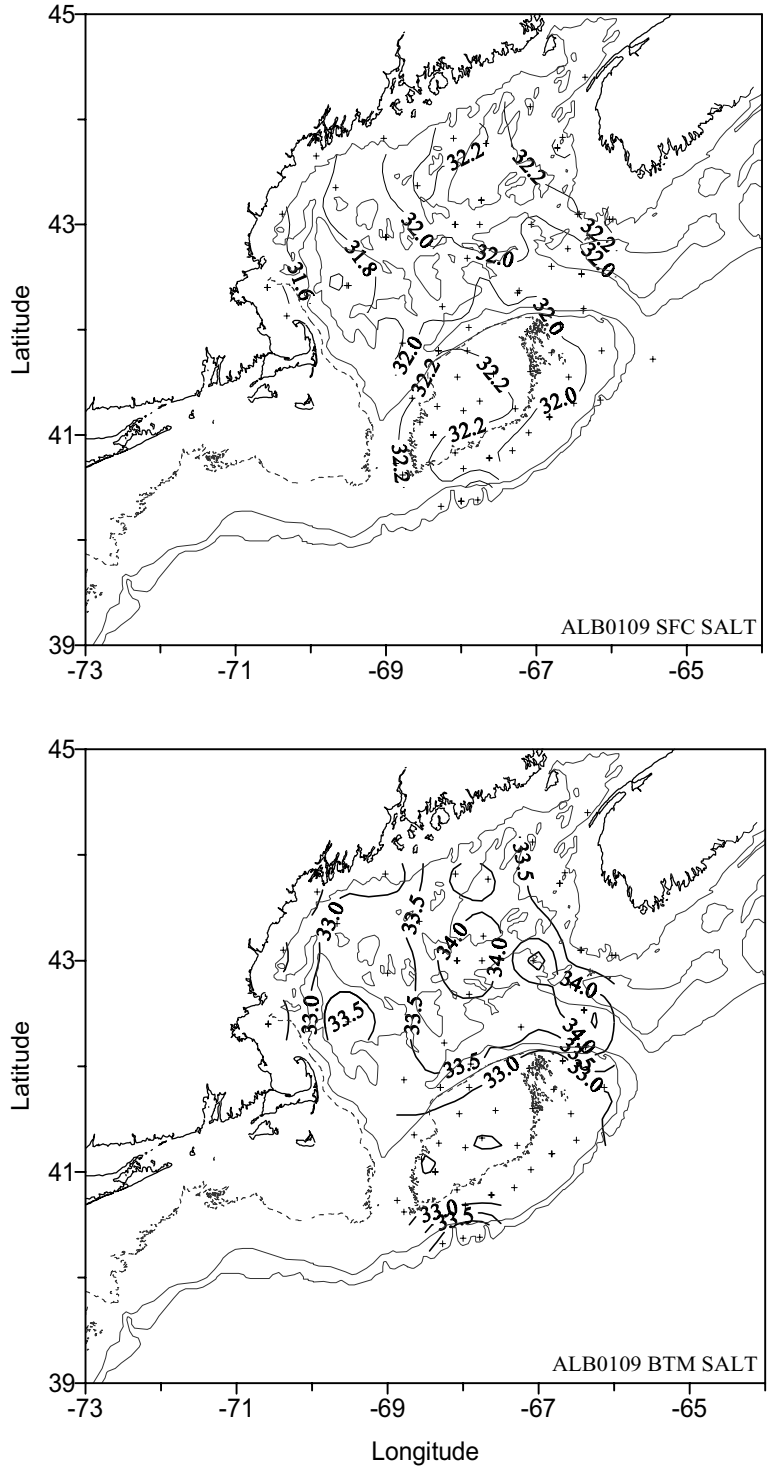

Figure 37. Surface (upper) and bottom (lower) salinity distributions for the ECOMON Survey ALB-01-09.

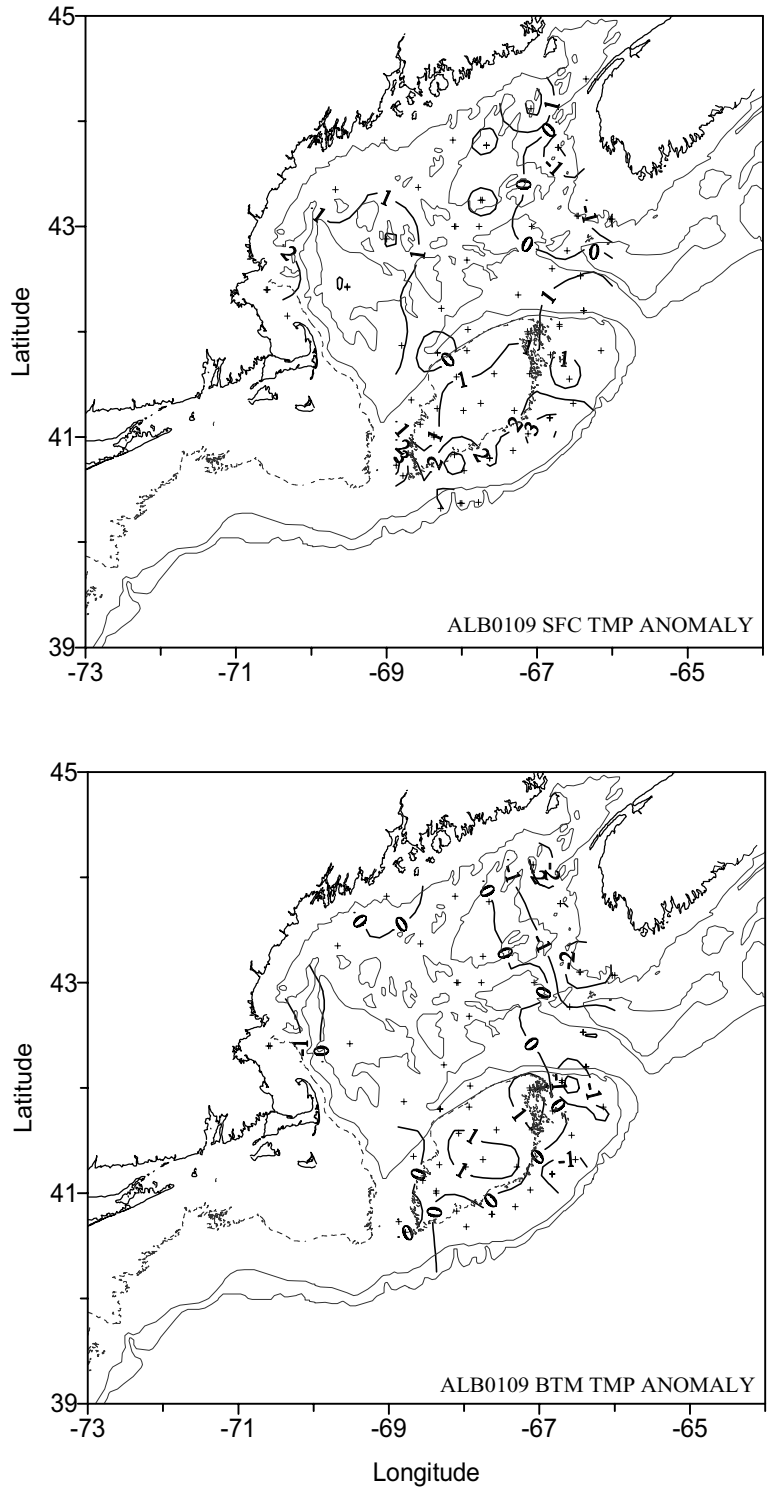

Figure 38. Surface (upper) and bottom (lower) temperature anomaly distributions for the ECOMON survey ALB-01-09.

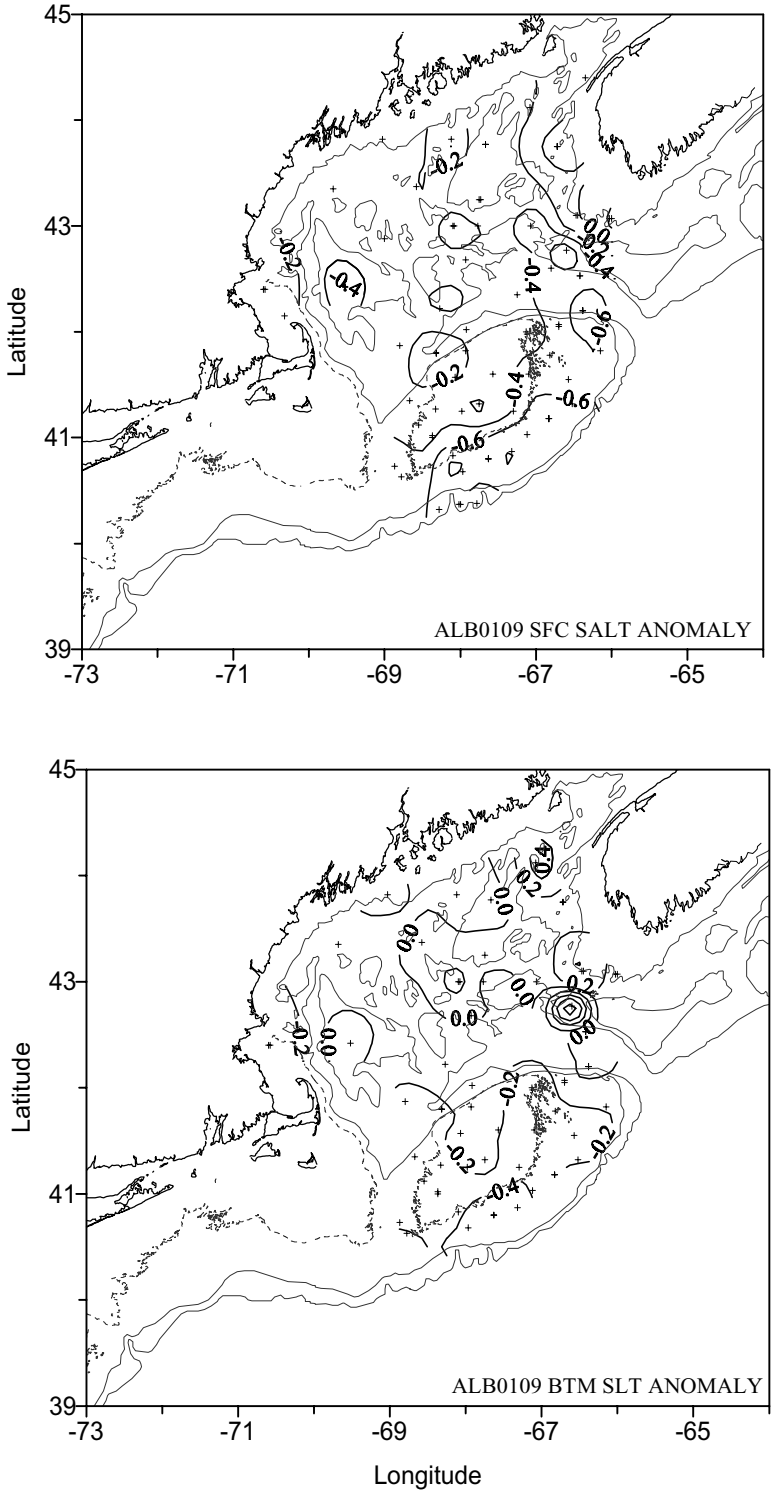

Figure 39. Surface (upper) and bottom (lower) salinity anomaly distributions for the ECOMON Survey ALB-01-09.

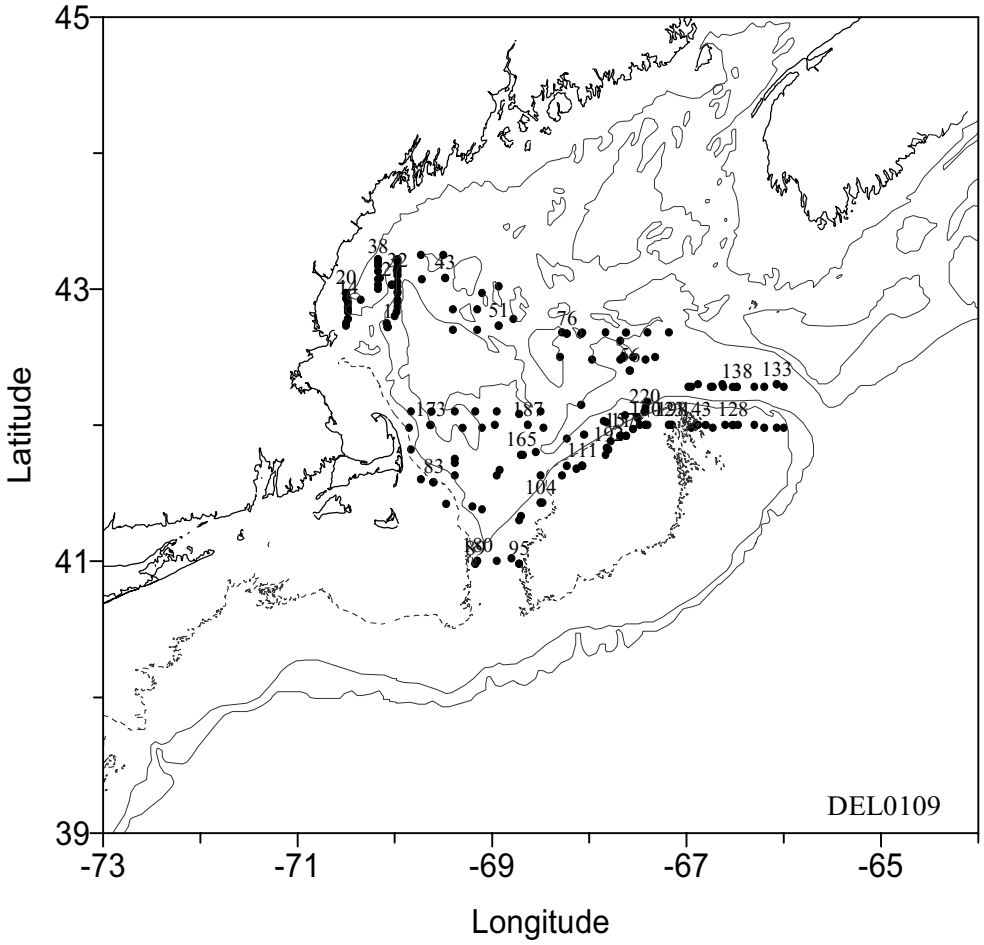

Figure 40. Hydrographic stations occupied during the HydroAcoustic survey DEL-01-09.

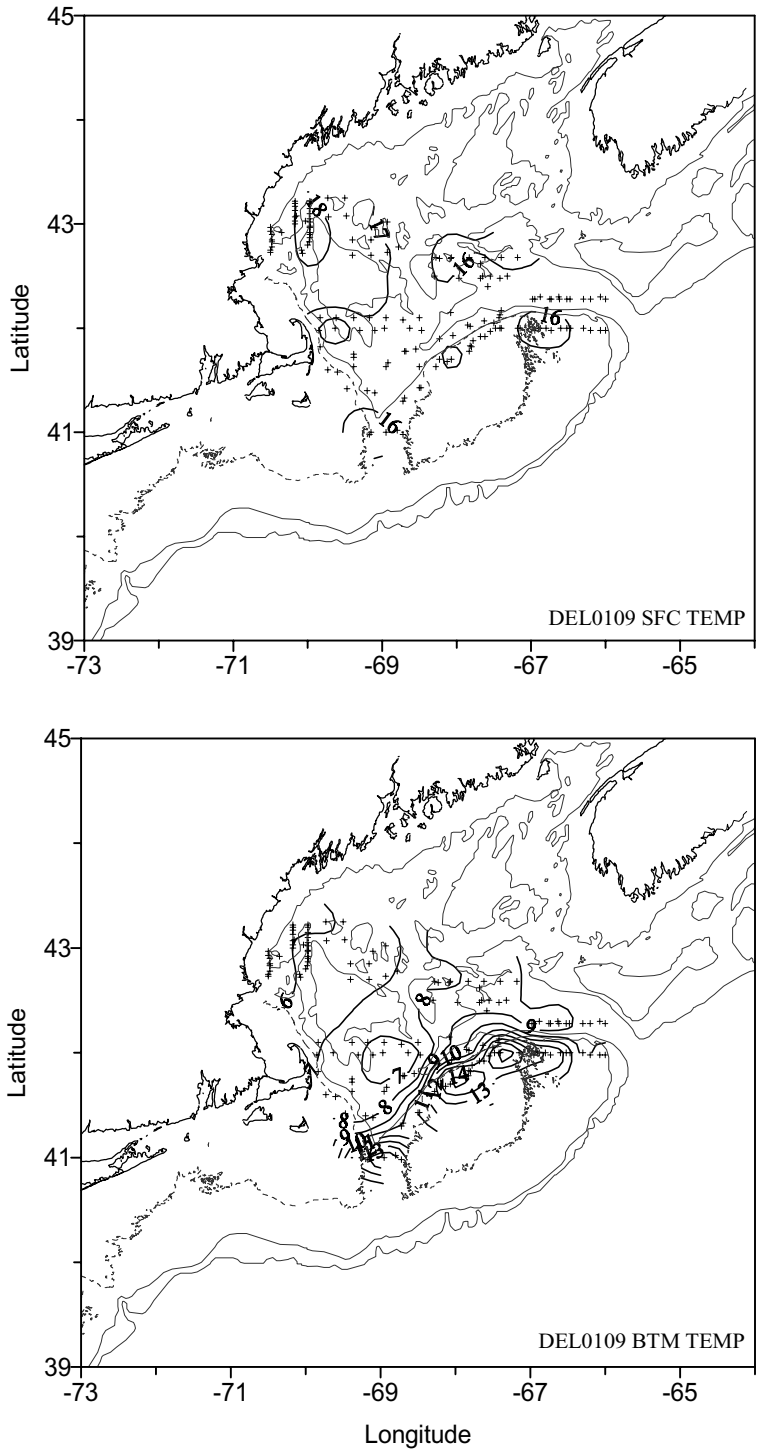

Figure 41. Surface (upper) and bottom (lower) temperature distributions for the HydroAcoustic Survey DEL-01-09.

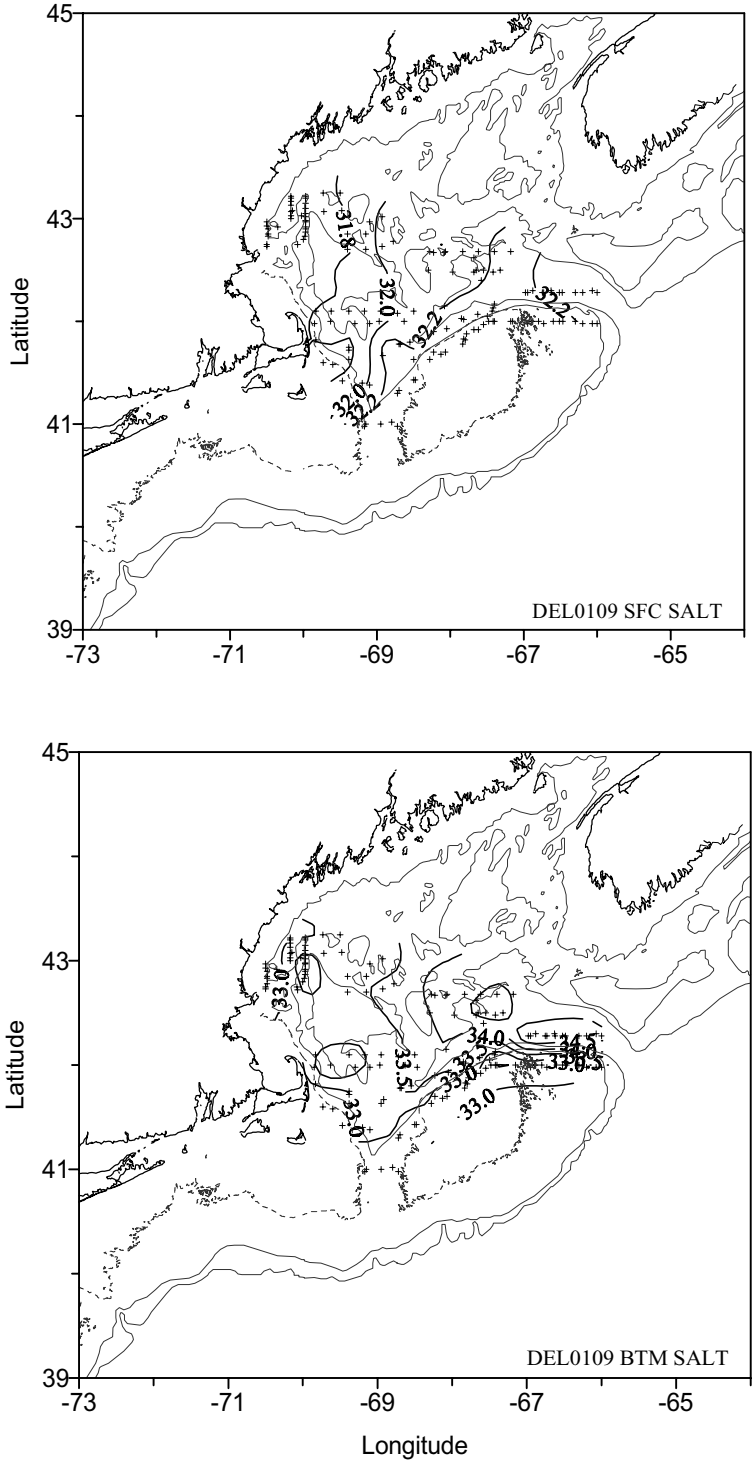

Figure 42. Surface (upper) and bottom (lower) salinity distributions for the HydroAcoustic Survey DEL-01-09.

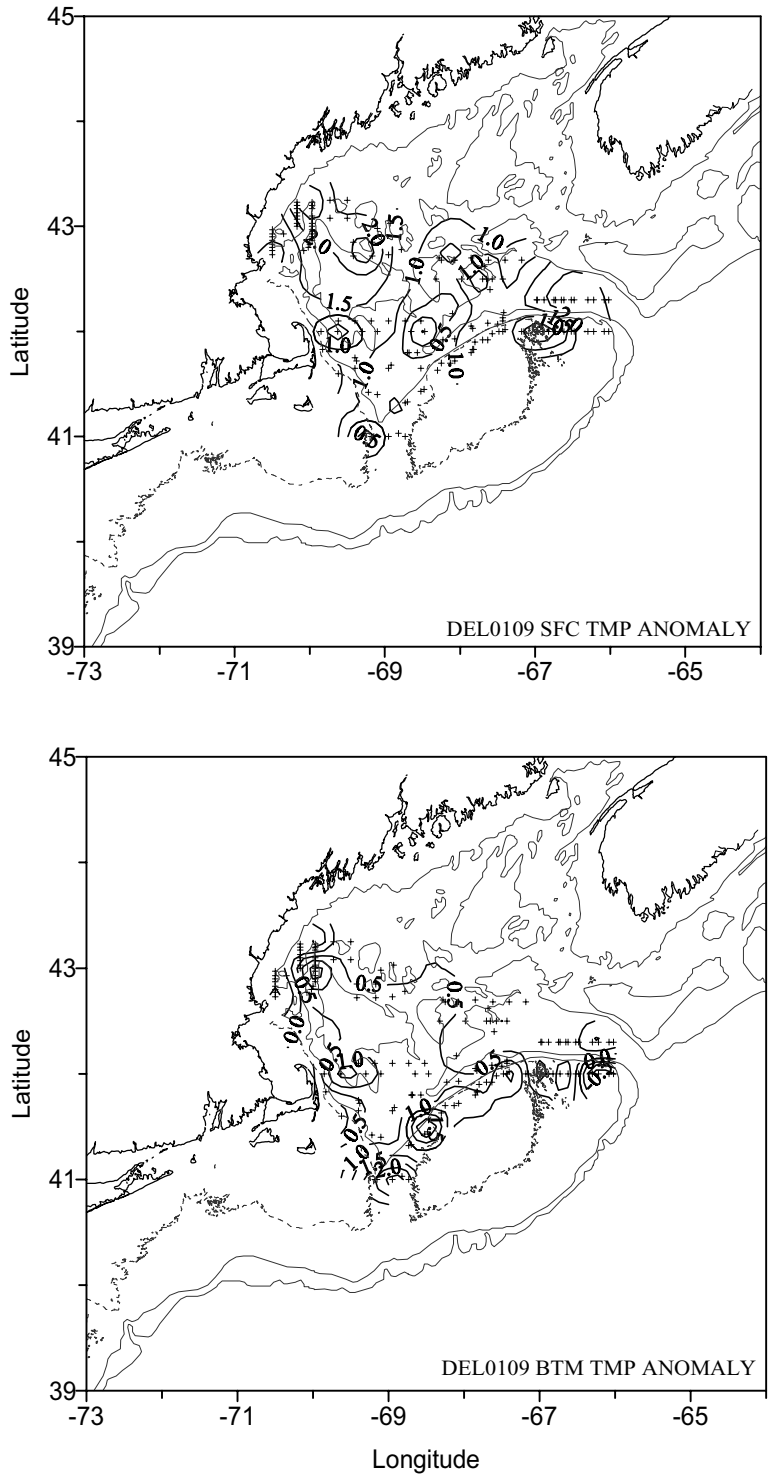

Figure 43. Surface (upper) and bottom (lower) temperature anomaly distributions for the HydroAcoustic survey DEL-01-09.

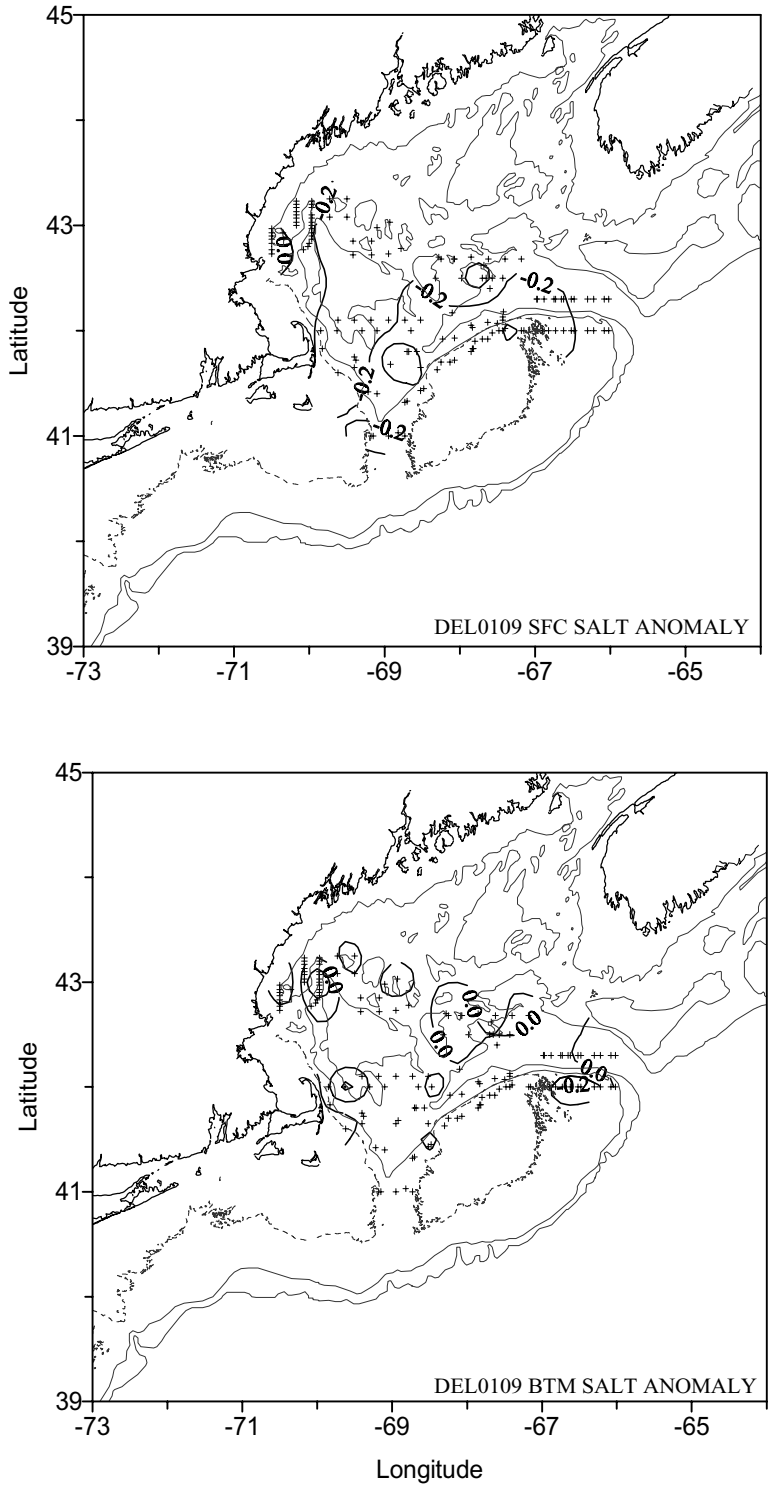

Figure 44. Surface (upper) and bottom (lower) salinity anomaly distributions for the HydroAcoustic survey DEL-01-09.

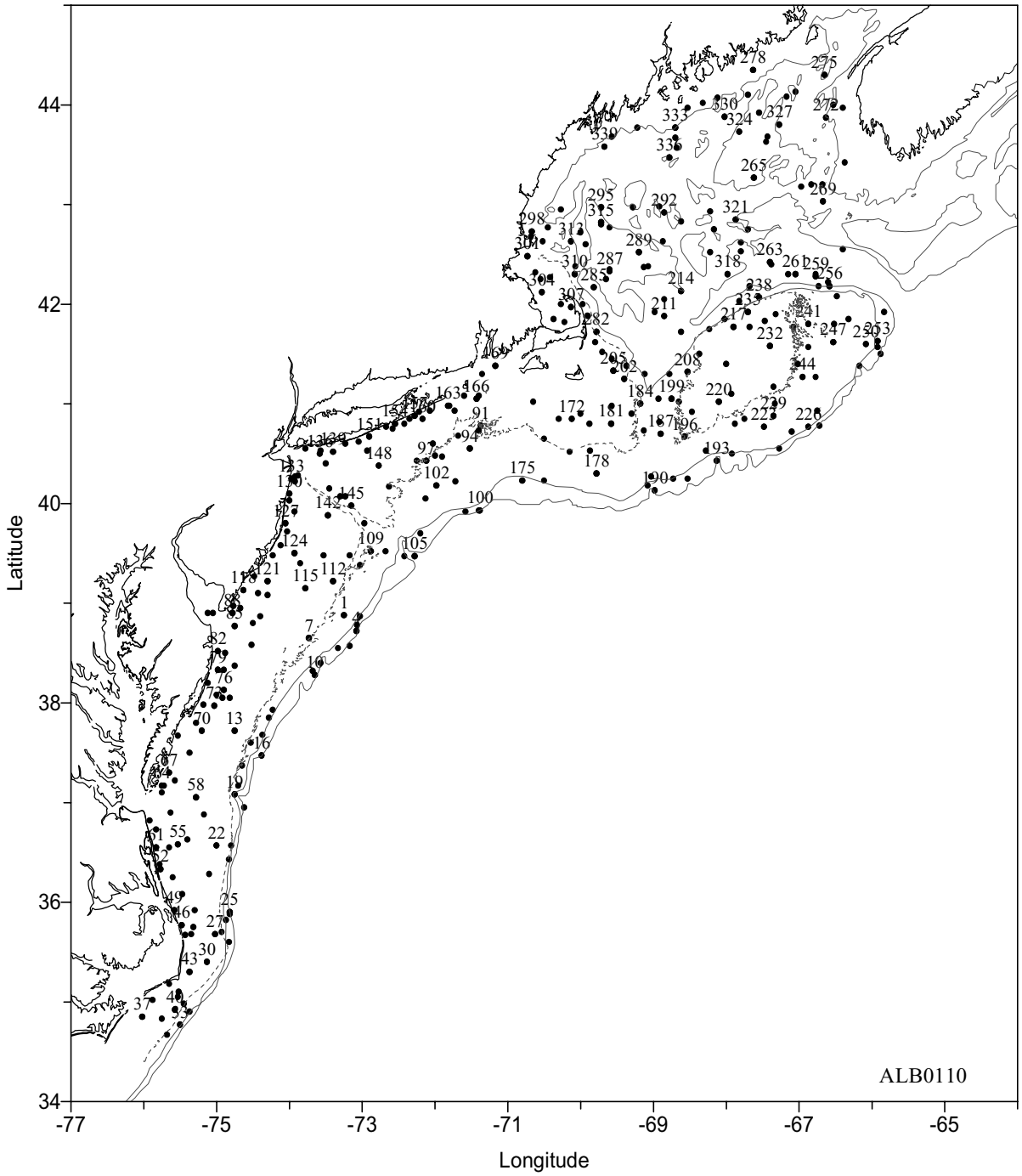

Figure 45. Hydrographic stations occupied during the Fall Bottom Trawl survey ALB-01-10.

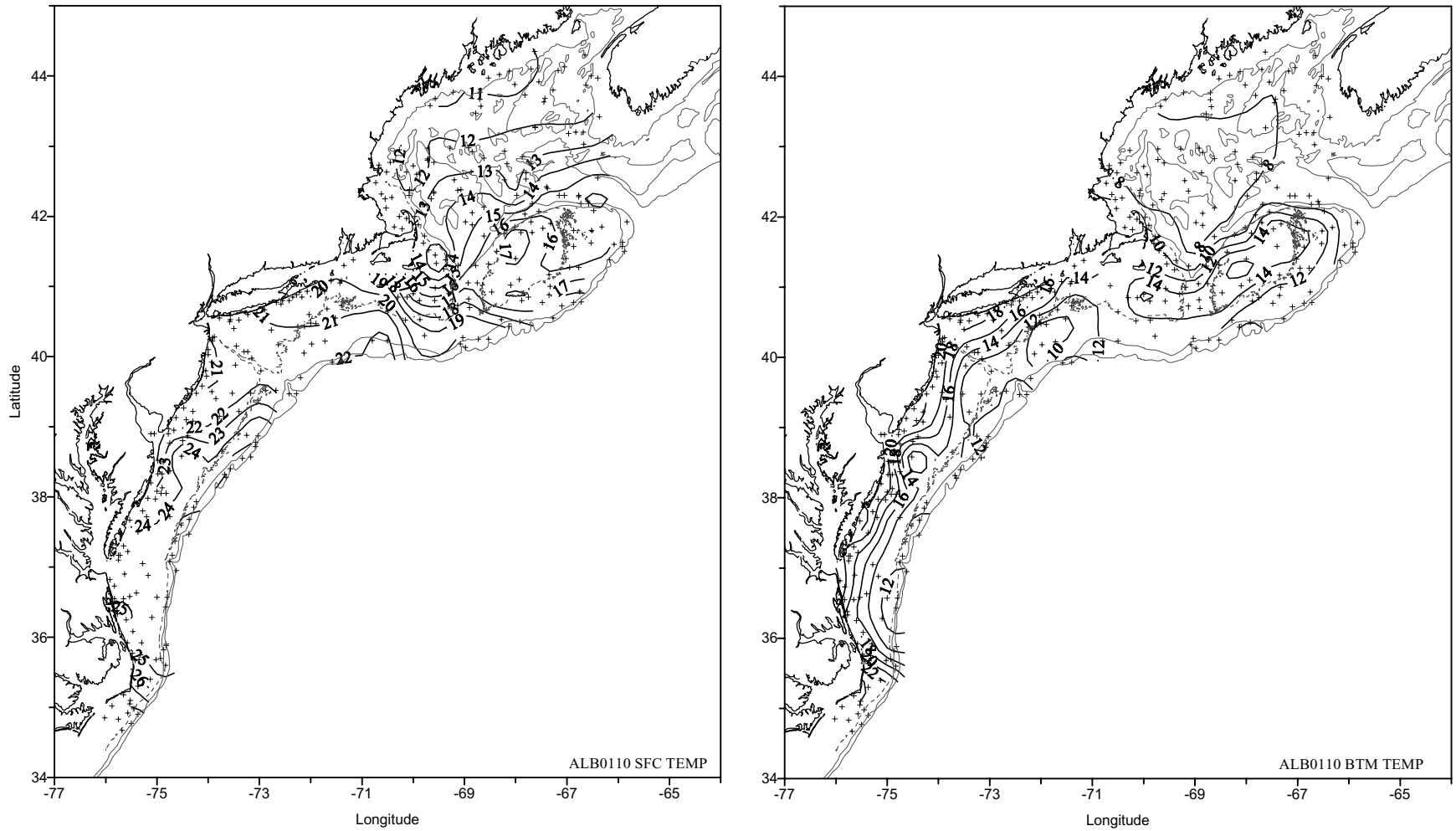

Figure 46. Surface (left) and bottom (right) temperature distributions for the Fall Bottom Trawl survey ALB-01-10.

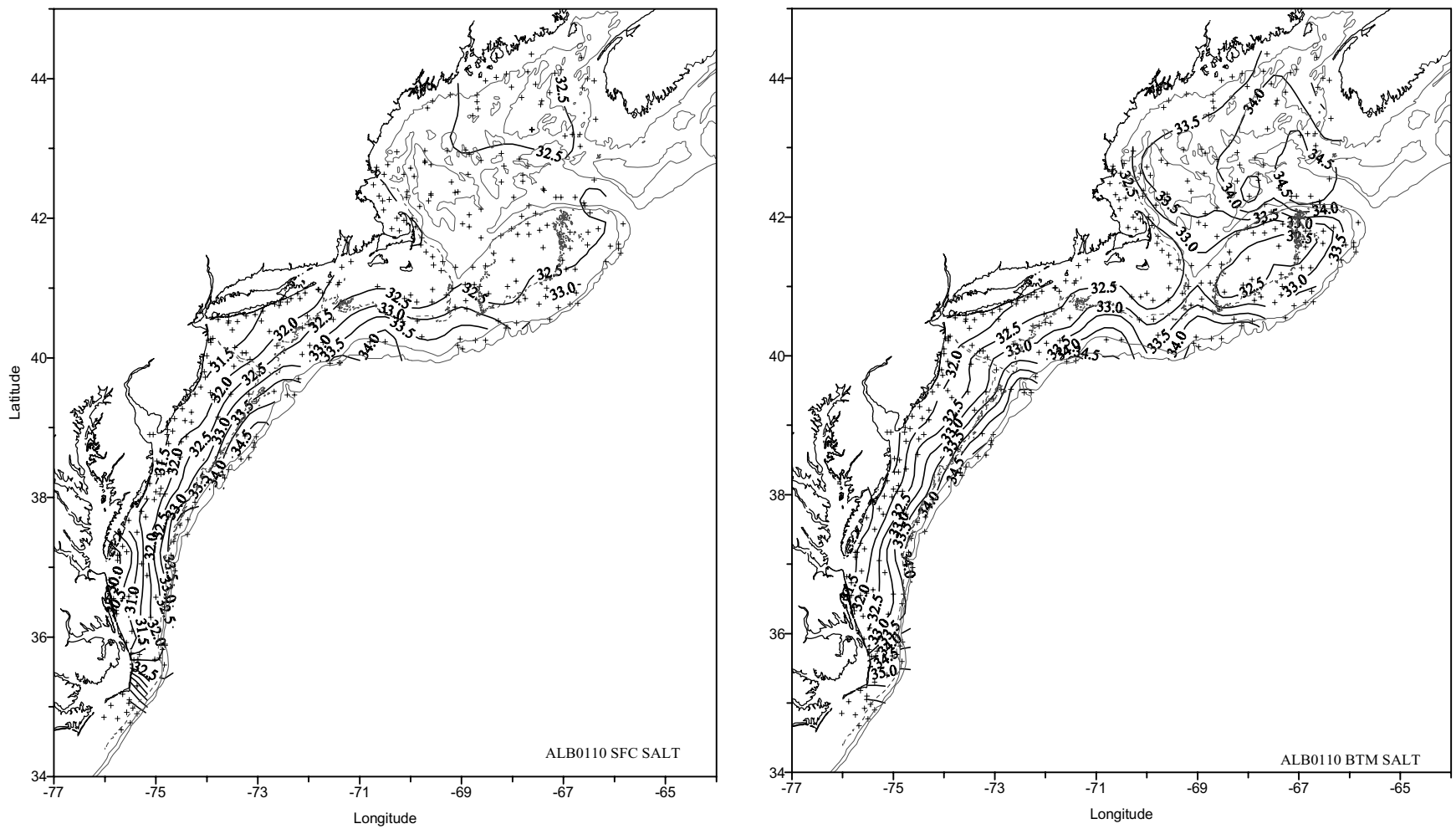

Figure 47. Surface (left) and bottom (right) salinity distributions for the Fall Bottom Trawl survey ALB-01-10.

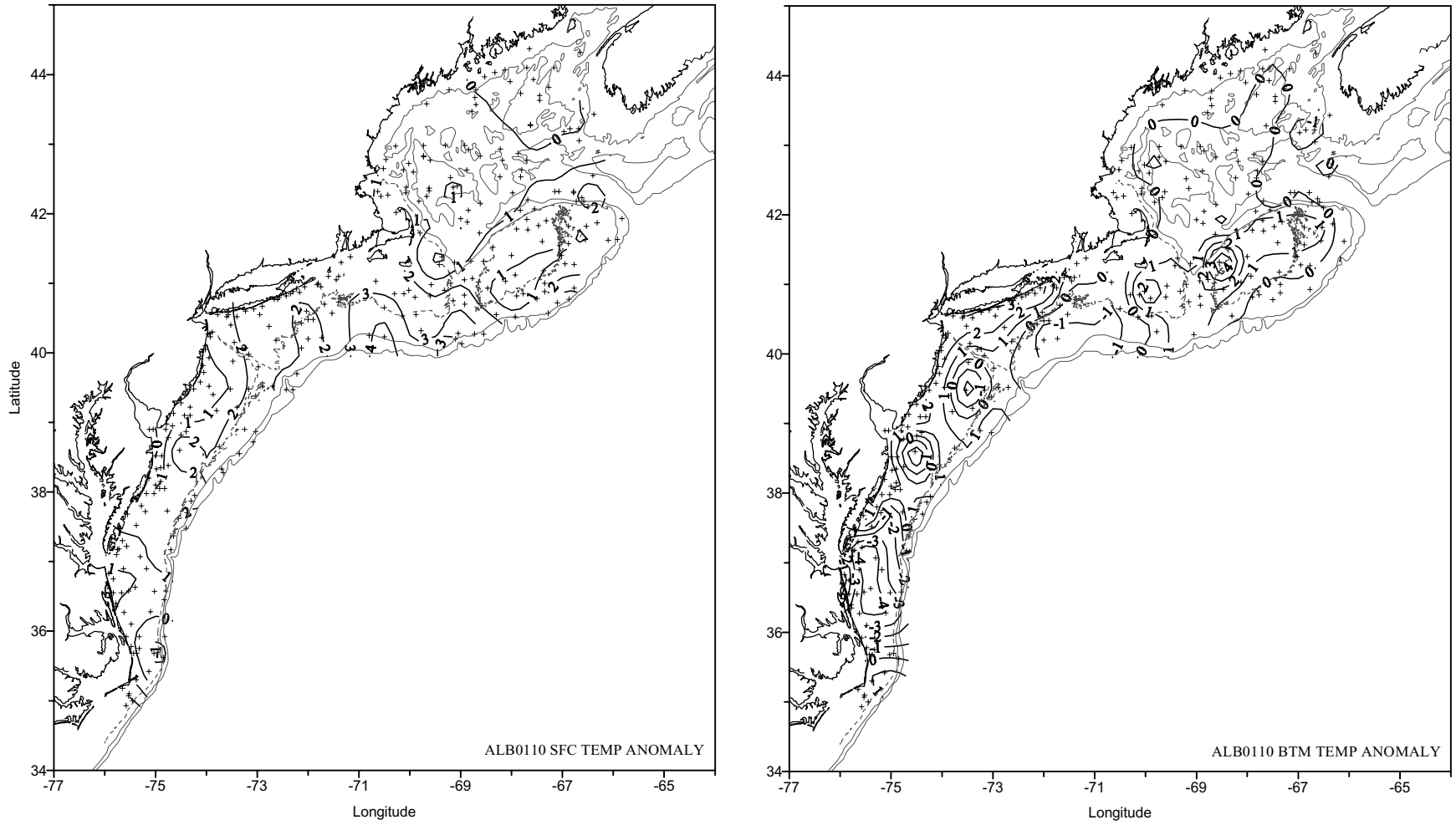

Figure 48. Surface (left) and bottom (right) temperature anomaly distributions for the Fall Bottom Trawl survey ALB-01-10.

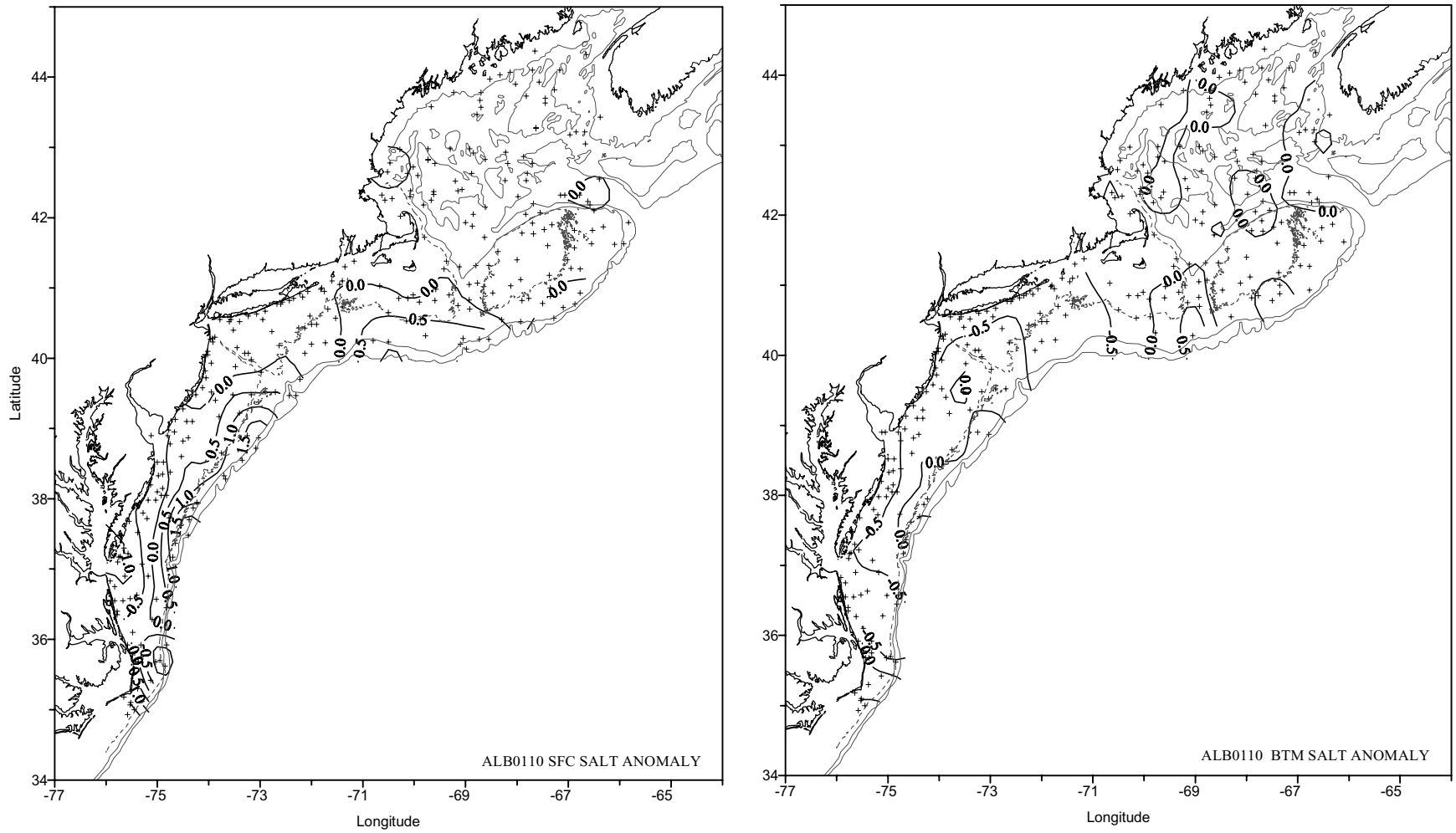

Figure 49. Surface (left) and bottom (right) salinity anomaly distributions for the Fall Bottom Trawl survey ALB-01-10.

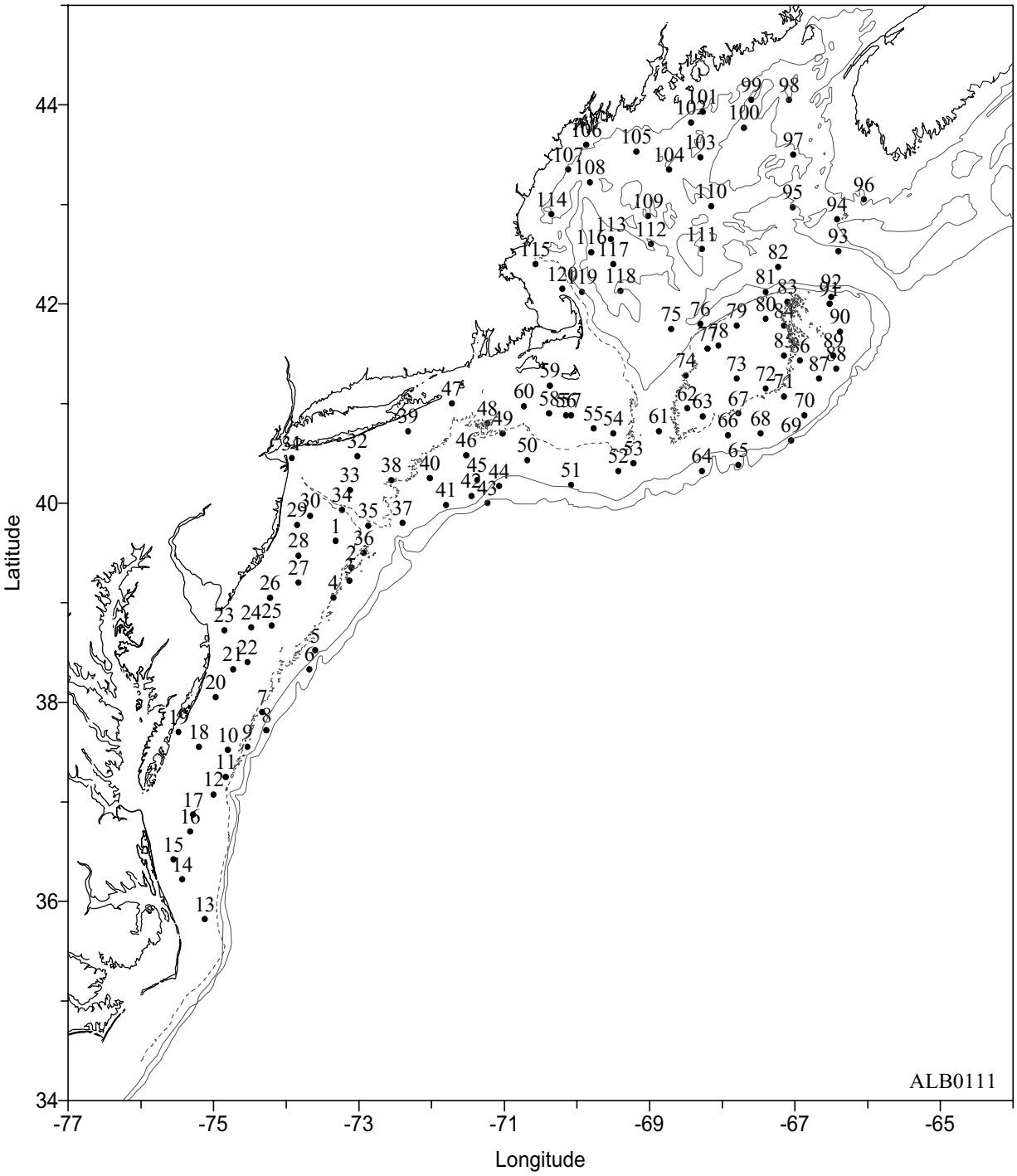

Figure 50. Hydrographic stations occupied during the ECOMON Survey ALB-01-11.

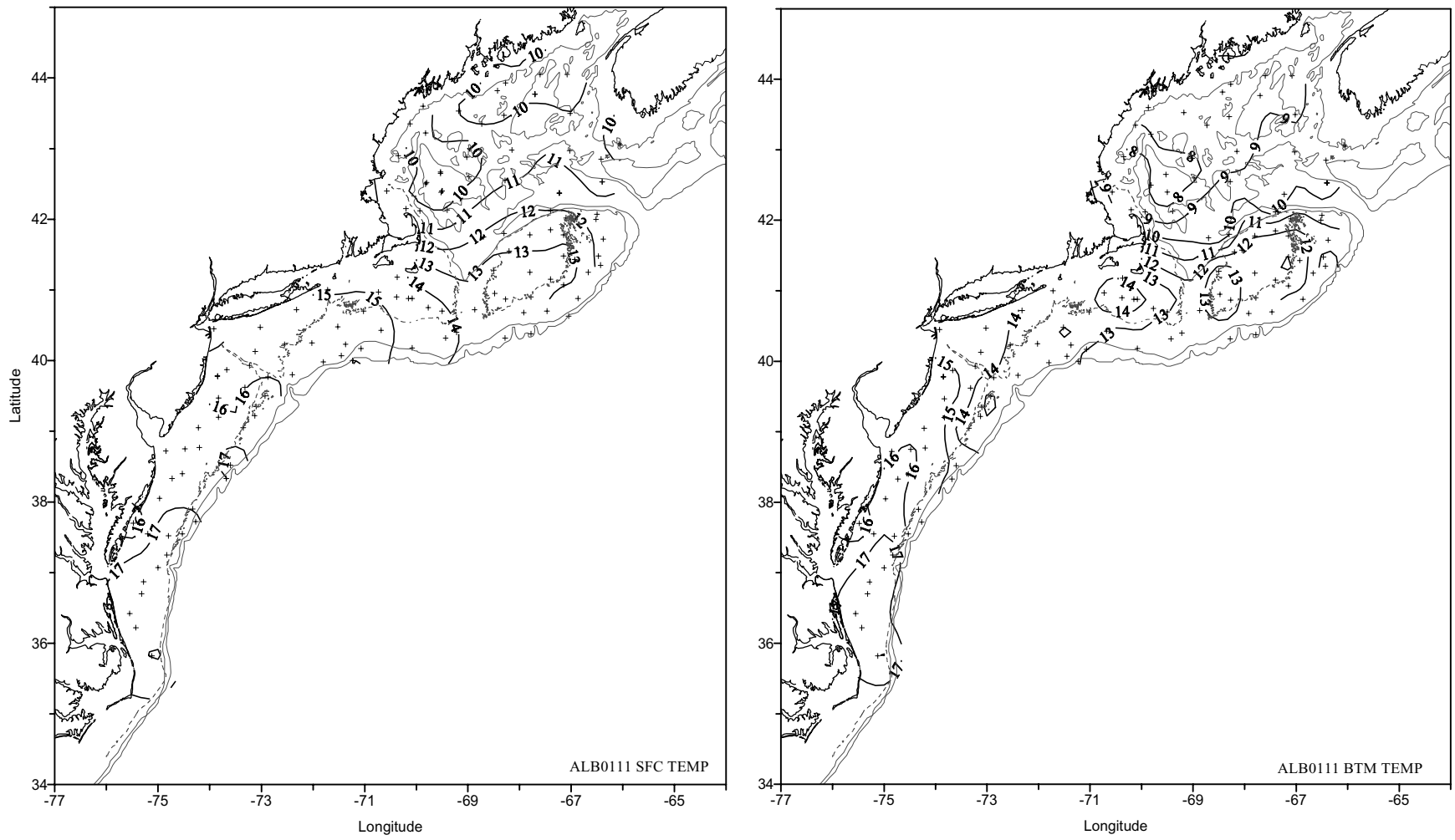

Figure 51. Surface (left) and bottom (right) temperature distributions for the ECOMON Survey ALB-01-11.

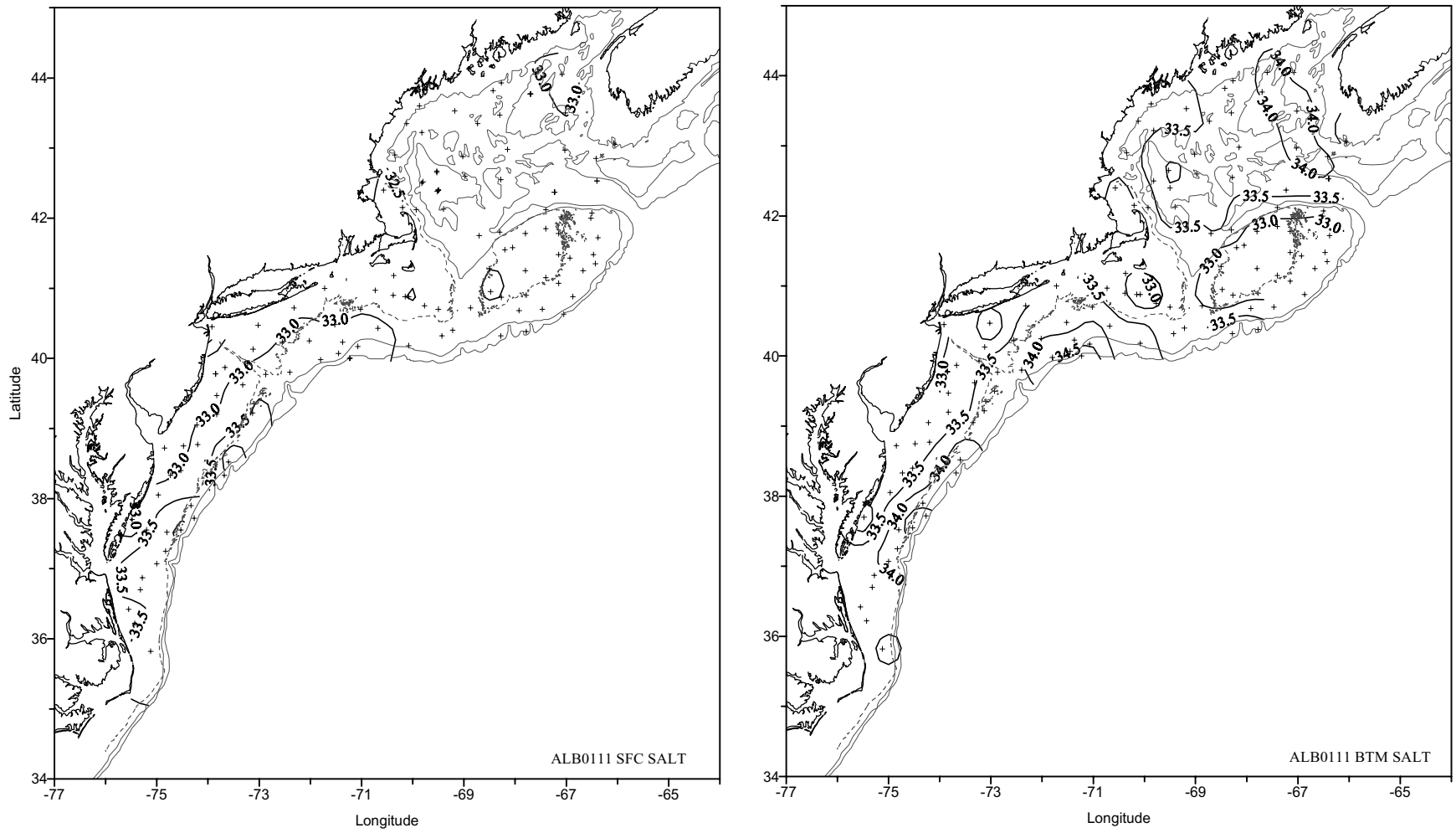

Figure 52. Surface (left) and bottom (right) salinity distributions for the ECOMON Survey ALB-01-11.

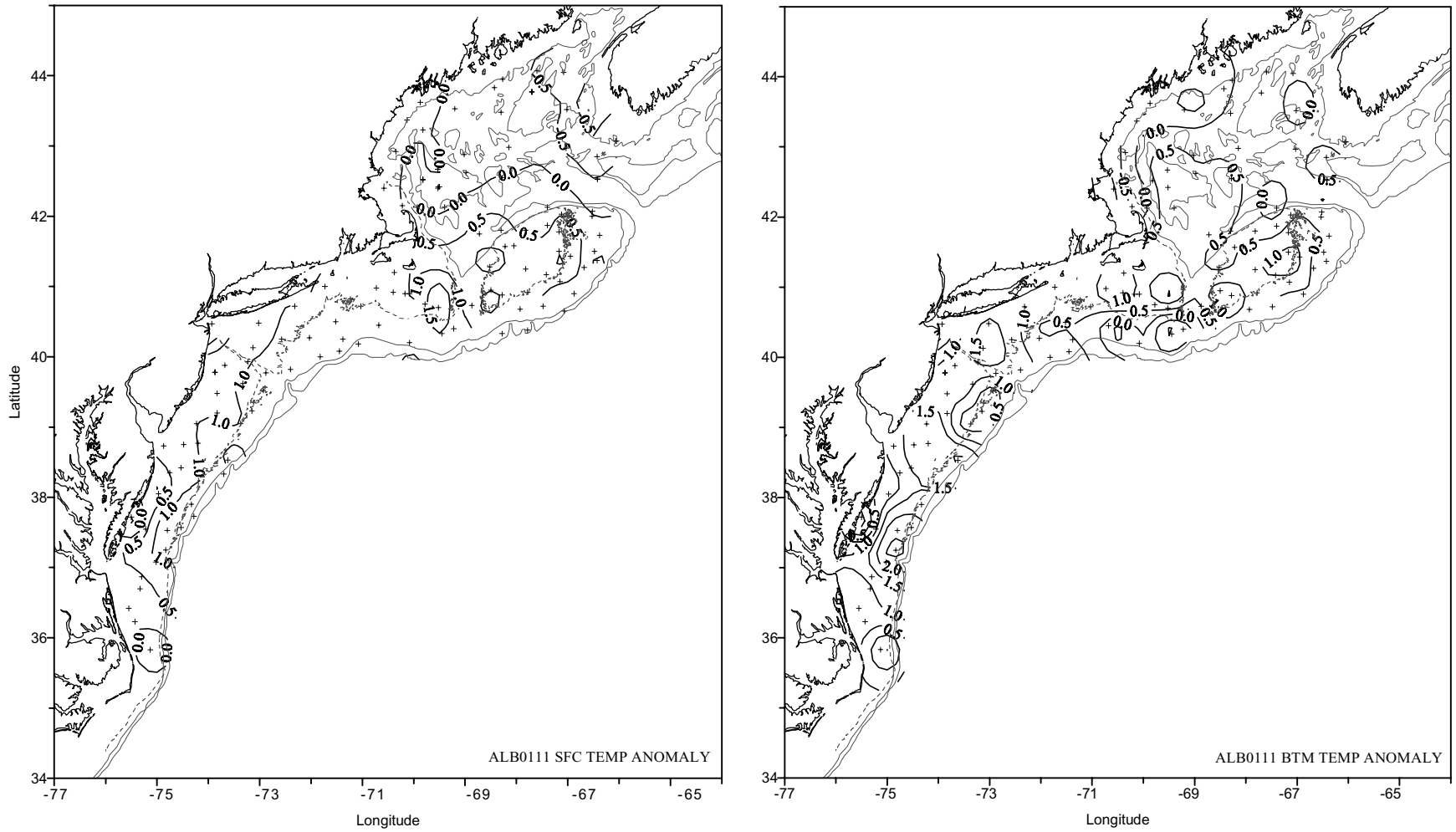

Figure 53. Surface (left) and bottom (right) temperature anomaly distributions for the ECOMON Survey ALB-01-11.

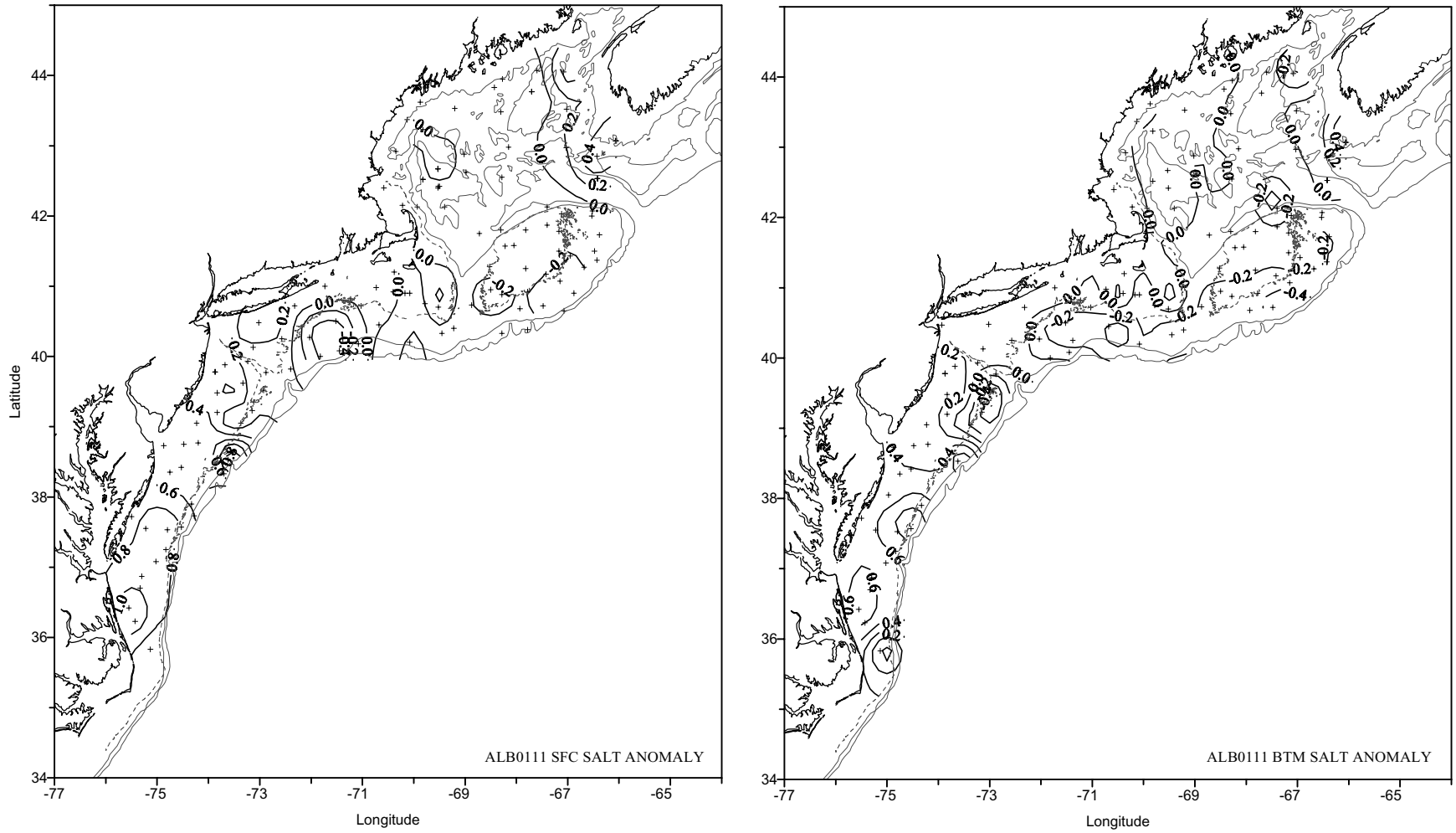

Figure 54. Surface (left) and bottom (right) salinity anomaly distributions for the ECOMON Survey ALB-01-11.